

# NEVADA OIL PATCH REPORT

Produced by the Division of Minerals

## Report for the Month of:

July, 2020

## Production Summary (Barrels):

Total Nevada oil production for the period:

17,891

Production for the same period last year:

22,252

Total Nevada gas production for the period:

444 MCF

Gas production for the same period last year:

234 MCF

## Permitting:

Permits to drill issued by NDOM in the period:

0

Permits issued for the same period last year:

0

## Rig Count:

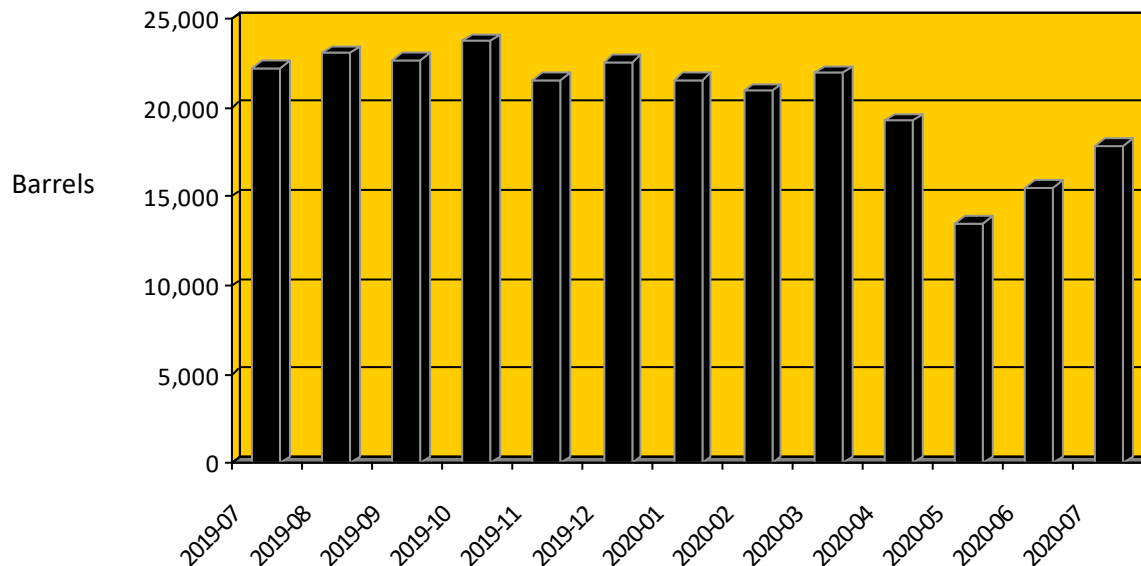
Rotary rigs operating during the period:

1

Rotary rigs operating same period last year:

0

## Nevada Oil Production



# NEVADA OIL PATCH REPORT

Produced by the Division of Minerals

## Nevada Oil/Gas Field Summary

### **Nye County:**

BAC - Bacon Flat Field: First Production - January, 1981  
CUR - Currant Field: First Production - February, 1979  
CYN - Grant Canyon Field: First Production - September, 1983  
DUC - Duckwater Creek Field: First Production - May, 1990  
ESP - Eagle Springs Field: First Production - March, 1954  
GSR - Ghost Ranch Field: First Production - August, 1996  
KAT - Kate Spring Field: First Production - January, 1986  
SND - Sand Dune Field: First Production - January, 1998  
SSP - Sans Spring Field: First Production - March, 1993  
TMR - Trap Spring Field: First Production - November, 1976  
EIN - East Inselberg Field: First Production - April, 2005

### **Elko County:**

DEA - Deadman Creek: First Production - May, 1997  
HBT - Humboldt Field: First Production - April, 2014  
HUN - Huntington Field: First Production - November, 2014  
TOA - Toana Draw Field: First Production - January, 2007

### **Eureka County:**

BAR - Three Bar Field: First Production - March, 1990  
BLK - Blackburn Field: First Production - April, 1982  
NWC - North Willow Creek: First Production - April, 1988  
TOM - Tomera Ranch Field: First Production - December, 1987

# NEVADA OIL PATCH REPORT

Produced by the Division of Minerals

## Oil Production Per Field for Current Period:

Field:	Barrels Produced:
BAC	403
BAR	967
BLK	1,955
CUR	0
CYN	2,862
DUC	0
ESP	1,314
EXP	0
GSR	374
KSP	1,775
NWC	0
SND	0
SSP	130
TMR	8,111
TOM	0

# NEVADA OIL PATCH REPORT

Produced by the Division of Minerals

## Nevada Oil Production Details

### BAC

*Date listed is last day of month that production numbers were reported for.*

Well Name	Date:	Oil Production (Barrels)	Water Production (Barrels)	Operator	Days
Bacon Flat 23-17	31-Jul-20	0.00	0.00	Grant Canyon Oil & Gas	0
Bacon Flat 23-17A	31-Jul-20	403.00	4,100.00	Grant Canyon Oil & Gas	31
<b>Production Totals</b>		403.00	4,100.00		

### BAR

*Date listed is last day of month that production numbers were reported for.*

Well Name	Date:	Oil Production (Barrels)	Water Production (Barrels)	Operator	Days
Three Bar Federal 25-	31-Jul-20	967.00	1,015.00	Grant Canyon Oil & Gas	31
<b>Production Totals</b>		967.00	1,015.00		

### BLK

*Date listed is last day of month that production numbers were reported for.*

Well Name	Date:	Oil Production (Barrels)	Water Production (Barrels)	Operator	Days
Blackburn 10	31-Jul-20	512.00	2,472.00	Grant Canyon Oil & Gas	31
Blackburn 14	31-Jul-20	701.00	1,395.00	Grant Canyon Oil & Gas	31
Blackburn 16	31-Jul-20	217.00	5,766.00	Grant Canyon Oil & Gas	31
Blackburn 18	31-Jul-20	345.00	52,325.00	Grant Canyon Oil & Gas	31
Blackburn 19	31-Jul-20	0.00	0.00	Grant Canyon Oil & Gas	0
Blackburn 22	31-Jul-20	0.00	0.00	Grant Canyon Oil & Gas	0
<b>Production Totals</b>		1,775.00	61,958.00		

### CUR

*Date listed is last day of month that production numbers were reported for.*

Well Name	Date:	Oil Production (Barrels)	Water Production (Barrels)	Operator	Days
Currant 1	31-Jul-20	0.00	0.00	Makoil Inc	0
<b>Production Totals</b>		0.00	0.00		

### CYN

*Date listed is last day of month that production numbers were reported for.*

Well Name	Date:	Oil Production (Barrels)	Water Production (Barrels)	Operator	Days
Grant Canyon 10	31-Jul-20	2,386.00	27,670.00	Grant Canyon Oil & Gas	31
Grant Canyon 22-21	31-Jul-20	451.00	22,080.00	Grant Canyon Oil & Gas	31

# NEVADA OIL PATCH REPORT

Produced by the Division of Minerals

Grant Canyon 7	31-Jul-20	25.00	3,400.00	Grant Canyon Oil & Gas	31
Grant Canyon 9	31-Jul-20	0.00	0.00	Grant Canyon Oil & Gas	0
<b>Production Totals</b>		2,862.00	53,150.00		

## DUC

*Date listed is last day of month that production numbers were reported for.*

Well Name	Date:	Oil Production (Barrels)	Water Production (Barrels)	Operator	Days
Duckwater Creek 19-	31-Jul-20	0.00	0.00	Makoil Inc	0
<b>Production Totals</b>		0.00	0.00		

## ESP

*Date listed is last day of month that production numbers were reported for.*

Well Name	Date:	Oil Production (Barrels)	Water Production (Barrels)	Operator	Days
Eagle Spring 13-36	31-Jul-20	35.00	377.00	Kirkwood Oil & Gas	1
Eagle Spring 23-36	31-Jul-20	864.00	373.00	Kirkwood Oil & Gas	9
Eagle Spring 24-36	31-Jul-20	0.00	0.00	Kirkwood Oil & Gas	0
Eagle Spring 44-35	31-Jul-20	0.00	0.00	Kirkwood Oil & Gas	0
Eagle Spring 54-35	31-Jul-20	121.00	2,086.00	Kirkwood Oil & Gas	11
Eagle Spring 55-35	31-Jul-20	0.00	0.00	Kirkwood Oil & Gas	0
Eagle Spring 64-35	31-Jul-20	0.00	0.00	Kirkwood Oil & Gas	0
Eagle Spring 82-35	31-Jul-20	0.00	0.00	Kirkwood Oil & Gas	0
Eagle Spring 83-35	31-Jul-20	0.00	0.00	Kirkwood Oil & Gas	0
Eagle Springs 1-36	31-Jul-20	0.00	0.00	Kirkwood Oil & Gas	0
Eagle Springs 2-36	31-Jul-20	184.00	582.00	Kirkwood Oil & Gas	4
Eagle Springs 35-35	31-Jul-20	38.00	926.00	Kirkwood Oil & Gas	11
Eagle Springs 43-36	31-Jul-20	0.00	0.00	Kirkwood Oil & Gas	0
Eagle Springs 4-36	31-Jul-20	0.00	0.00	Kirkwood Oil & Gas	0
Eagle Springs 5-36	31-Jul-20	0.00	0.00	Kirkwood Oil & Gas	0
Eagle Springs 73-35	31-Jul-20	64.00	580.00	Kirkwood Oil & Gas	2
Eagle Springs 74-35	31-Jul-20	0.00	0.00	Kirkwood Oil & Gas	0
EagleSprings 15-35	31-Jul-20	8.00	126.00	Kirkwood Oil & Gas	2
<b>Production Totals</b>		1,314.00	5,050.00		

# NEVADA OIL PATCH REPORT

Produced by the Division of Minerals

## GSR

*Date listed is last day of month that production numbers were reported for.*

Well Name	Date:	Oil Production (Barrels)	Water Production (Barrels)	Operator	Days
Ghost Ranch 2-21X	31-Jul-20	0.00	0.00	Makoil Inc	0
Ghost Ranch 38-35	31-Jul-20	103.00	139.00	Kirkwood Oil & Gas	11
Ghost Ranch 47-35	31-Jul-20	177.00	100.00	Kirkwood Oil & Gas	11
Ghost Ranch 48-35	31-Jul-20	94.00	135.00	Kirkwood Oil & Gas	11
<b>Production Totals</b>		374.00	374.00		

## KSP

*Date listed is last day of month that production numbers were reported for.*

Well Name	Date:	Oil Production (Barrels)	Water Production (Barrels)	Operator	Days
Kate Spring 1	31-Jul-20	500.00	2,000.00	Western General Inc	7
Kate Spring 12-2	31-Jul-20	0.00	0.00	Makoil Inc	0
Kate Spring 1-A	31-Jul-20	1,099.00	15,320.00	Western General Inc	24
Kate Spring 1-C	31-Jul-20	100.00	1,000.00	Western General Inc	31
Taylor Federal 1	31-Jul-20	76.00	8,390.00	Western General Inc	23
Taylor Federal 2	31-Jul-20	0.00	0.00	Western General Inc	0
<b>Production Totals</b>		1,775.00	26,710.00		

## NWC

*Date listed is last day of month that production numbers were reported for.*

Well Name	Date:	Oil Production (Barrels)	Water Production (Barrels)	Operator	Days
N Willow Creek 6-27	31-Jul-20	0.00	0.00	Kirkwood Oil & Gas	0
<b>Production Totals</b>		0.00	0.00		

## SND

*Date listed is last day of month that production numbers were reported for.*

Well Name	Date:	Oil Production (Barrels)	Water Production (Barrels)	Operator	Days
Sand Dune 88-35	31-Jul-20	0.00	0.00	Kirkwood Oil & Gas	0
<b>Production Totals</b>		0.00	0.00		

## SSP

*Date listed is last day of month that production numbers were reported for.*

Well Name	Date:	Oil Production (Barrels)	Water Production (Barrels)	Operator	Days
Federal 12-14	31-Jul-20	0.00	0.00	Grant Canyon Oil & Gas	0
Federal 5-14	31-Jul-20	0.00	0.00	Grant Canyon Oil & Gas	0

# NEVADA OIL PATCH REPORT

Produced by the Division of Minerals

Sans Spring 5-14A	31-Jul-20	130.00	0.00	Grant Canyon Oil & Gas	4
<b>Production Totals</b>		130.00	0.00		

## TMR

*Date listed is last day of month that production numbers were reported for.*

Well Name	Date:	Oil Production (Barrels)	Water Production (Barrels)	Operator	Days
Britton 13-21	31-Jul-20	0.00	0.00	Makoil Inc	0
East Inselberg 36-33	31-Jul-20	0.00	0.00	Makoil Inc	0
Munson Ranch 12-14	31-Jul-20	51.00	70.00	Makoil Inc	5
Munson Ranch 12-24	31-Jul-20	164.00	790.00	Makoil Inc	31
Munson Ranch 12-32	31-Jul-20	209.00	1,519.00	Makoil Inc	31
Munson Ranch 12-33	31-Jul-20	0.00	0.00	Makoil Inc	0
Munson Ranch 12-34	31-Jul-20	168.00	292.00	Makoil Inc	31
Munson Ranch 12-43	31-Jul-20	547.00	1,041.00	Makoil Inc	31
Munson Ranch 13-1	31-Jul-20	272.00	12.00	Makoil Inc	31
Munson Ranch 13-11	31-Jul-20	0.00	0.00	Makoil Inc	0
Munson Ranch 13-11	31-Jul-20	107.00	1,878.00	Makoil Inc	28
Munson Ranch 13-12	31-Jul-20	0.00	0.00	Makoil Inc	0
Munson Ranch 13-14	31-Jul-20	0.00	0.00	Makoil Inc	0
Munson Ranch 13-21	31-Jul-20	248.00	1,422.00	Makoil Inc	31
Munson Ranch 13-24	31-Jul-20	0.00	0.00	Makoil Inc	0
Munson Ranch 13-31	31-Jul-20	242.00	1,471.00	Makoil Inc	31
Munson Ranch 13-32	31-Jul-20	316.00	3,342.00	Makoil Inc	31
Munson Ranch 13-33	31-Jul-20	141.00	443.00	Makoil Inc	31
Munson Ranch 13-41	31-Jul-20	647.00	5,695.00	Makoil Inc	31
Munson Ranch 13-42	31-Jul-20	31.00	9,096.00	Makoil Inc	28
Munson Ranch 13-45	31-Jul-20	116.00	0.00	Makoil Inc	31
Munson Ranch 13-46	31-Jul-20	124.00	10.00	Makoil Inc	14
Munson Ranch 14-23	31-Jul-20	264.00	1,619.00	Makoil Inc	31
Munson Ranch 14-32	31-Jul-20	246.00	6,069.00	Makoil Inc	31
Munson Ranch 14-33	31-Jul-20	0.00	0.00	Makoil Inc	0
Munson Ranch 14-34	31-Jul-20	0.00	0.00	Makoil Inc	0
Munson Ranch 14-34	31-Jul-20	99.00	621.00	Makoil Inc	31

# NEVADA OIL PATCH REPORT

Produced by the Division of Minerals

Munson Ranch 14-44	31-Jul-20	266.00	10,888.00	Makoil Inc	31
Munson Ranch 14-49	31-Jul-20	0.00	0.00	Makoil Inc	0
Munson Ranch 14-49	31-Jul-20	0.00	0.00	Makoil Inc	0
Trap Spring 14-42	31-Jul-20	128.00	1,554.00	Makoil Inc	31
Trap Spring 16	31-Jul-20	321.00	10,083.00	Makoil Inc	31
Trap Spring 19	31-Jul-20	993.00	356.00	Makoil Inc	31
Trap Spring 2 48-27	31-Jul-20	467.00	66.00	Makoil Inc	31
Trap Spring 23-41	31-Jul-20	56.00	78.00	Makoil Inc	4
Trap Spring 27-41	31-Jul-20	0.00	0.00	Makoil Inc	0
Trap Spring 3	31-Jul-20	0.00	0.00	Makoil Inc	0
Trap Spring 8	31-Jul-20	1.00	0.00	Makoil Inc	1
Trap Spring 9	31-Jul-20	1,887.00	36,321.00	Makoil Inc	31
Zuspann 24-3	31-Jul-20	0.00	0.00	Makoil Inc	0
<b>Production Totals</b>		8,111.00	94,736.00		

## TOM

*Date listed is last day of month that production numbers were reported for.*

Well Name	Date:	Oil Production (Barrels)	Water Production (Barrels)	Operator	Days
Tomera Ranch 3	31-Jul-20	0.00	0.00	Tomera Oil Fields LLC	0
Tomera Ranch 33-1B	31-Jul-20	0.00	0.00	Tomera Oil Fields LLC	0
<b>Production Totals</b>		0.00	0.00		



# NEVADA OIL PATCH REPORT

Produced by the Division of Minerals

## Nevada Gas Production Details

KSP

*Date listed is last day of month that production numbers were reported for.*

Well Name	Date:	Gas Production (MCF)	Operator
Taylor Federal 1	7/31/2020	7	Western General Inc
<b>Production Totals:</b>		7	

# NEVADA OIL PATCH REPORT

Produced by the Division of Minerals

## Report for the Month of:

August, 2020

## **Production Summary (Barrels):**

Total Nevada oil production for the period:

19,600

Production for the same period last year:

23,074

Total Nevada gas production for the period:

380 MCF

Gas production for the same period last year:

203 MCF

## **Permitting:**

Permits to drill issued by NDOM in the period:

0

Permits issued for the same period last year:

0

## **Rig Count:**

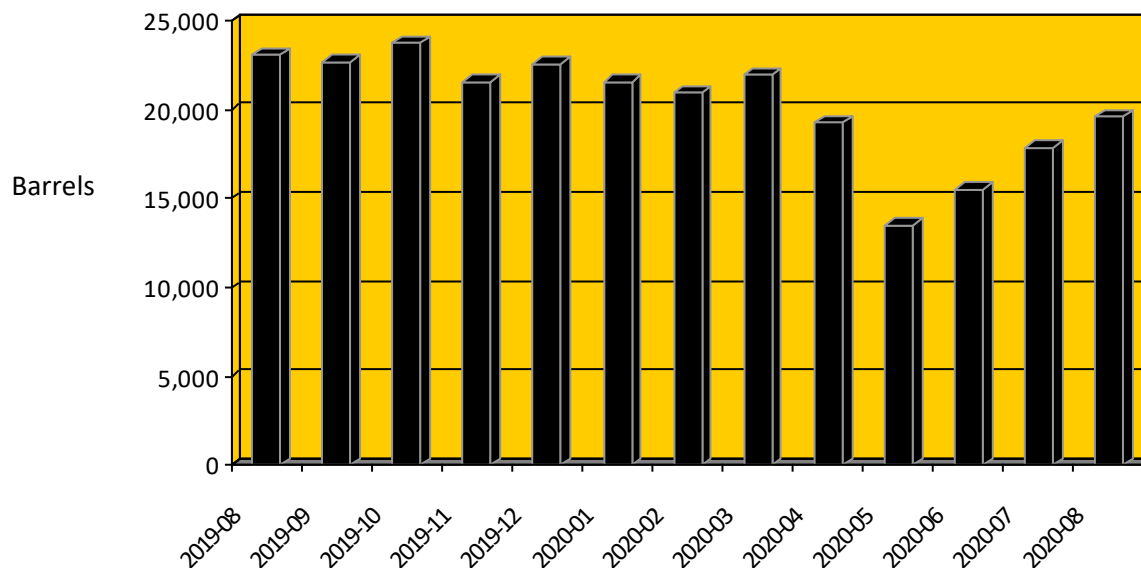
Rotary rigs operating during the period:

0

Rotary rigs operating same period last year:

0

## Nevada Oil Production



# NEVADA OIL PATCH REPORT

Produced by the Division of Minerals

## Nevada Oil/Gas Field Summary

### **Nye County:**

BAC - Bacon Flat Field: First Production - January, 1981  
CUR - Currant Field: First Production - February, 1979  
CYN - Grant Canyon Field: First Production - September, 1983  
DUC - Duckwater Creek Field: First Production - May, 1990  
ESP - Eagle Springs Field: First Production - March, 1954  
GSR - Ghost Ranch Field: First Production - August, 1996  
KAT - Kate Spring Field: First Production - January, 1986  
SND - Sand Dune Field: First Production - January, 1998  
SSP - Sans Spring Field: First Production - March, 1993  
TMR - Trap Spring Field: First Production - November, 1976  
EIN - East Inselberg Field: First Production - April, 2005

### **Elko County:**

DEA - Deadman Creek: First Production - May, 1997  
HBT - Humboldt Field: First Production - April, 2014  
HUN - Huntington Field: First Production - November, 2014  
TOA - Toana Draw Field: First Production - January, 2007

### **Eureka County:**

BAR - Three Bar Field: First Production - March, 1990  
BLK - Blackburn Field: First Production - April, 1982  
NWC - North Willow Creek: First Production - April, 1988  
TOM - Tomera Ranch Field: First Production - December, 1987

# NEVADA OIL PATCH REPORT

Produced by the Division of Minerals

## Oil Production Per Field for Current Period:

Field:	Barrels Produced:
BAC	391
BAR	884
BLK	2,141
CUR	0
CYN	2,929
DUC	0
ESP	4,050
EXP	0
GSR	118
KSP	1,233
NWC	0
SND	0
SSP	140
TMR	7,714
TOM	0

# NEVADA OIL PATCH REPORT

Produced by the Division of Minerals

## Nevada Oil Production Details

### BAC

*Date listed is last day of month that production numbers were reported for.*

Well Name	Date:	Oil Production (Barrels)	Water Production (Barrels)	Operator	Days
Bacon Flat 23-17	31-Aug-20	0.00	0.00	Grant Canyon Oil & Gas	0
Bacon Flat 23-17A	31-Aug-20	391.00	4,080.00	Grant Canyon Oil & Gas	31
<b>Production Totals</b>		391.00	4,080.00		

### BAR

*Date listed is last day of month that production numbers were reported for.*

Well Name	Date:	Oil Production (Barrels)	Water Production (Barrels)	Operator	Days
Three Bar Federal 25-	31-Aug-20	884.00	970.00	Grant Canyon Oil & Gas	30
<b>Production Totals</b>		884.00	970.00		

### BLK

*Date listed is last day of month that production numbers were reported for.*

Well Name	Date:	Oil Production (Barrels)	Water Production (Barrels)	Operator	Days
Blackburn 10	31-Aug-20	483.00	3,480.00	Grant Canyon Oil & Gas	31
Blackburn 14	31-Aug-20	754.00	1,398.00	Grant Canyon Oil & Gas	31
Blackburn 16	31-Aug-20	241.00	5,779.00	Grant Canyon Oil & Gas	31
Blackburn 18	31-Aug-20	452.00	52,448.00	Grant Canyon Oil & Gas	31
Blackburn 19	31-Aug-20	0.00	0.00	Grant Canyon Oil & Gas	0
Blackburn 22	31-Aug-20	0.00	0.00	Grant Canyon Oil & Gas	0
<b>Production Totals</b>		1,930.00	63,105.00		

### CUR

*Date listed is last day of month that production numbers were reported for.*

Well Name	Date:	Oil Production (Barrels)	Water Production (Barrels)	Operator	Days
Currant 1	31-Aug-20	0.00	0.00	Makoil Inc	0
<b>Production Totals</b>		0.00	0.00		

### CYN

*Date listed is last day of month that production numbers were reported for.*

Well Name	Date:	Oil Production (Barrels)	Water Production (Barrels)	Operator	Days
Grant Canyon 10	31-Aug-20	2,444.00	26,880.00	Grant Canyon Oil & Gas	31
Grant Canyon 22-21	31-Aug-20	455.00	22,140.00	Grant Canyon Oil & Gas	31

# NEVADA OIL PATCH REPORT

Produced by the Division of Minerals

Grant Canyon 7	31-Aug-20	30.00	4,110.00	Grant Canyon Oil & Gas	31
Grant Canyon 9	31-Aug-20	0.00	0.00	Grant Canyon Oil & Gas	0
<b>Production Totals</b>		2,929.00	53,130.00		

## DUC

*Date listed is last day of month that production numbers were reported for.*

Well Name	Date:	Oil Production (Barrels)	Water Production (Barrels)	Operator	Days
Duckwater Creek 19-	31-Aug-20	0.00	0.00	Makoil Inc	0
<b>Production Totals</b>		0.00	0.00		

## ESP

*Date listed is last day of month that production numbers were reported for.*

Well Name	Date:	Oil Production (Barrels)	Water Production (Barrels)	Operator	Days
Eagle Spring 13-36	31-Aug-20	0.00	0.00	Kirkwood Oil & Gas	0
Eagle Spring 23-36	31-Aug-20	1,270.00	1,820.00	Kirkwood Oil & Gas	31
Eagle Spring 24-36	31-Aug-20	1.00	7.00	Kirkwood Oil & Gas	1
Eagle Spring 44-35	31-Aug-20	0.00	0.00	Kirkwood Oil & Gas	0
Eagle Spring 54-35	31-Aug-20	168.00	1,097.00	Kirkwood Oil & Gas	12
Eagle Spring 55-35	31-Aug-20	0.00	0.00	Kirkwood Oil & Gas	0
Eagle Spring 64-35	31-Aug-20	0.00	0.00	Kirkwood Oil & Gas	0
Eagle Spring 82-35	31-Aug-20	0.00	0.00	Kirkwood Oil & Gas	0
Eagle Spring 83-35	31-Aug-20	0.00	0.00	Kirkwood Oil & Gas	0
Eagle Springs 1-36	31-Aug-20	0.00	0.00	Kirkwood Oil & Gas	0
Eagle Springs 2-36	31-Aug-20	556.00	5,857.00	Kirkwood Oil & Gas	31
Eagle Springs 35-35	31-Aug-20	54.00	499.00	Kirkwood Oil & Gas	12
Eagle Springs 43-36	31-Aug-20	0.00	0.00	Kirkwood Oil & Gas	0
Eagle Springs 4-36	31-Aug-20	0.00	0.00	Kirkwood Oil & Gas	0
Eagle Springs 5-36	31-Aug-20	1,656.00	940.00	Kirkwood Oil & Gas	31
Eagle Springs 73-35	31-Aug-20	296.00	8,965.00	Kirkwood Oil & Gas	22
Eagle Springs 74-35	31-Aug-20	44.00	1,666.00	Kirkwood Oil & Gas	5
EagleSprings 15-35	31-Aug-20	5.00	30.00	Kirkwood Oil & Gas	1
<b>Production Totals</b>		4,050.00	20,881.00		

# NEVADA OIL PATCH REPORT

Produced by the Division of Minerals

## GSR

*Date listed is last day of month that production numbers were reported for.*

Well Name	Date:	Oil Production (Barrels)	Water Production (Barrels)	Operator	Days
Ghost Ranch 2-21X	31-Aug-20	0.00	0.00	Makoil Inc	0
Ghost Ranch 38-35	31-Aug-20	32.00	51.00	Kirkwood Oil & Gas	6
Ghost Ranch 47-35	31-Aug-20	56.00	37.00	Kirkwood Oil & Gas	6
Ghost Ranch 48-35	31-Aug-20	30.00	50.00	Kirkwood Oil & Gas	6
<b>Production Totals</b>		118.00	138.00		

## KSP

*Date listed is last day of month that production numbers were reported for.*

Well Name	Date:	Oil Production (Barrels)	Water Production (Barrels)	Operator	Days
Kate Spring 1	31-Aug-20	200.00	2,000.00	Western General Inc	7
Kate Spring 12-2	31-Aug-20	0.00	0.00	Makoil Inc	0
Kate Spring 1-A	31-Aug-20	847.00	8,300.00	Western General Inc	24
Kate Spring 1-C	31-Aug-20	100.00	1,000.00	Western General Inc	30
Taylor Federal 1	31-Aug-20	86.00	5,760.00	Western General Inc	31
Taylor Federal 2	31-Aug-20	0.00	0.00	Western General Inc	0
<b>Production Totals</b>		1,233.00	17,060.00		

## NWC

*Date listed is last day of month that production numbers were reported for.*

Well Name	Date:	Oil Production (Barrels)	Water Production (Barrels)	Operator	Days
N Willow Creek 6-27	31-Aug-20	0.00	0.00	Kirkwood Oil & Gas	0
<b>Production Totals</b>		0.00	0.00		

## SND

*Date listed is last day of month that production numbers were reported for.*

Well Name	Date:	Oil Production (Barrels)	Water Production (Barrels)	Operator	Days
Sand Dune 88-35	31-Aug-20	0.00	0.00	Kirkwood Oil & Gas	0
<b>Production Totals</b>		0.00	0.00		

## SSP

*Date listed is last day of month that production numbers were reported for.*

Well Name	Date:	Oil Production (Barrels)	Water Production (Barrels)	Operator	Days
Federal 12-14	31-Aug-20	0.00	0.00	Grant Canyon Oil & Gas	0
Federal 5-14	31-Aug-20	0.00	0.00	Grant Canyon Oil & Gas	0

# NEVADA OIL PATCH REPORT

Produced by the Division of Minerals

Sans Spring 5-14A	31-Aug-20	140.00	0.00	Grant Canyon Oil & Gas	4
<b>Production Totals</b>		140.00	0.00		

## TMR

*Date listed is last day of month that production numbers were reported for.*

<b>Well Name</b>	<b>Date:</b>	<b>Oil Production (Barrels)</b>	<b>Water Production (Barrels)</b>	<b>Operator</b>	<b>Days</b>
Britton 13-21	31-Aug-20	0.00	0.00	Makoil Inc	0
East Inselberg 36-33	31-Aug-20	0.00	0.00	Makoil Inc	0
Munson Ranch 12-14	31-Aug-20	33.00	81.00	Makoil Inc	7
Munson Ranch 12-24	31-Aug-20	180.00	1,155.00	Makoil Inc	31
Munson Ranch 12-32	31-Aug-20	220.00	1,620.00	Makoil Inc	31
Munson Ranch 12-33	31-Aug-20	0.00	0.00	Makoil Inc	0
Munson Ranch 12-34	31-Aug-20	181.00	325.00	Makoil Inc	31
Munson Ranch 12-43	31-Aug-20	560.00	1,176.00	Makoil Inc	31
Munson Ranch 13-1	31-Aug-20	261.00	17.00	Makoil Inc	31
Munson Ranch 13-11	31-Aug-20	0.00	0.00	Makoil Inc	0
Munson Ranch 13-11	31-Aug-20	136.00	2,196.00	Makoil Inc	31
Munson Ranch 13-12	31-Aug-20	0.00	0.00	Makoil Inc	0
Munson Ranch 13-14	31-Aug-20	0.00	0.00	Makoil Inc	0
Munson Ranch 13-21	31-Aug-20	214.00	1,072.00	Makoil Inc	31
Munson Ranch 13-24	31-Aug-20	0.00	0.00	Makoil Inc	0
Munson Ranch 13-31	31-Aug-20	185.00	1,667.00	Makoil Inc	31
Munson Ranch 13-32	31-Aug-20	367.00	3,708.00	Makoil Inc	31
Munson Ranch 13-33	31-Aug-20	135.00	451.00	Makoil Inc	31
Munson Ranch 13-41	31-Aug-20	650.00	6,250.00	Makoil Inc	31
Munson Ranch 13-42	31-Aug-20	0.00	0.00	Makoil Inc	0
Munson Ranch 13-45	31-Aug-20	125.00	3.00	Makoil Inc	31
Munson Ranch 13-46	31-Aug-20	117.00	8.00	Makoil Inc	12
Munson Ranch 14-23	31-Aug-20	247.00	1,746.00	Makoil Inc	30
Munson Ranch 14-32	31-Aug-20	246.00	6,484.00	Makoil Inc	31
Munson Ranch 14-33	31-Aug-20	0.00	0.00	Makoil Inc	0
Munson Ranch 14-34	31-Aug-20	0.00	0.00	Makoil Inc	0
Munson Ranch 14-34	31-Aug-20	97.00	654.00	Makoil Inc	31



# NEVADA OIL PATCH REPORT

Produced by the Division of Minerals

Munson Ranch 14-44	31-Aug-20	259.00	12,080.00	Makoil Inc	31
Munson Ranch 14-49	31-Aug-20	0.00	0.00	Makoil Inc	0
Munson Ranch 14-49	31-Aug-20	9.00	3.00	Makoil Inc	1
Trap Spring 14-42	31-Aug-20	118.00	1,487.00	Makoil Inc	31
Trap Spring 16	31-Aug-20	287.00	10,017.00	Makoil Inc	31
Trap Spring 19	31-Aug-20	914.00	361.00	Makoil Inc	31
Trap Spring 2 48-27	31-Aug-20	455.00	66.00	Makoil Inc	31
Trap Spring 23-41	31-Aug-20	34.00	55.00	Makoil Inc	5
Trap Spring 27-41	31-Aug-20	0.00	0.00	Makoil Inc	0
Trap Spring 3	31-Aug-20	0.00	0.00	Makoil Inc	0
Trap Spring 8	31-Aug-20	0.00	0.00	Makoil Inc	0
Trap Spring 9	31-Aug-20	1,684.00	36,053.00	Makoil Inc	31
Zuspann 24-3	31-Aug-20	0.00	0.00	Makoil Inc	0
<b>Production Totals</b>		7,714.00	88,735.00		

## TOM

*Date listed is last day of month that production numbers were reported for.*

Well Name	Date:	Oil Production (Barrels)	Water Production (Barrels)	Operator	Days
Tomera Ranch 3	31-Aug-20	0.00	0.00	Tomera Oil Fields LLC	0
Tomera Ranch 33-1B	31-Aug-20	0.00	0.00	Tomera Oil Fields LLC	0
<b>Production Totals</b>		0.00	0.00		

# NEVADA OIL PATCH REPORT

Produced by the Division of Minerals

## Nevada Gas Production Details

KSP

*Date listed is last day of month that production numbers were reported for.*

Well Name	Date:	Gas Production (MCF)	Operator
Taylor Federal 1	8/31/2020	8	Western General Inc
<b>Production Totals:</b>		8	

# NEVADA OIL PATCH REPORT

Produced by the Division of Minerals

## Report for the Month of:

September, 2020

## Production Summary (Barrels):

Total Nevada oil production for the period:

17,553

Production for the same period last year:

22,659

Total Nevada gas production for the period:

457 MCF

Gas production for the same period last year:

269 MCF

## Permitting:

Permits to drill issued by NDOM in the period:

0

Permits issued for the same period last year:

0

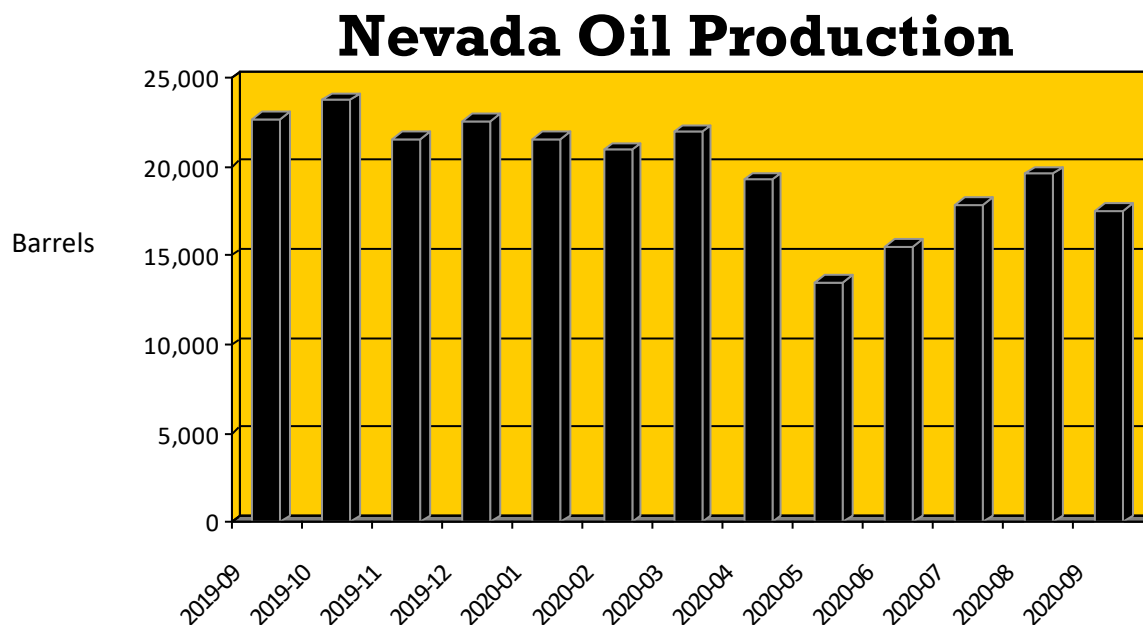
## Rig Count:

Rotary rigs operating during the period:

0

Rotary rigs operating same period last year:

0



# NEVADA OIL PATCH REPORT

Produced by the Division of Minerals

## Nevada Oil/Gas Field Summary

### **Nye County:**

BAC - Bacon Flat Field: First Production - January, 1981

CUR - Currant Field: First Production - February, 1979

CYN - Grant Canyon Field: First Production - September, 1983

DUC - Duckwater Creek Field: First Production - May, 1990

ESP - Eagle Springs Field: First Production - March, 1954

GSR - Ghost Ranch Field: First Production - August, 1996

KAT - Kate Spring Field: First Production - January, 1986

SND - Sand Dune Field: First Production - January, 1998

SSP - Sans Spring Field: First Production - March, 1993

TMR - Trap Spring Field: First Production - November, 1976

EIN - East Inselberg Field: First Production - April, 2005

### **Elko County:**

DEA - Deadman Creek: First Production - May, 1997

HBT - Humboldt Field: First Production - April, 2014

HUN - Huntington Field: First Production - November, 2014

TOA - Toana Draw Field: First Production - January, 2007

### **Eureka County:**

BAR - Three Bar Field: First Production - March, 1990

BLK - Blackburn Field: First Production - April, 1982

NWC - North Willow Creek: First Production - April, 1988

TOM - Tomera Ranch Field: First Production - December, 1987

# NEVADA OIL PATCH REPORT

Produced by the Division of Minerals

## Oil Production Per Field for Current Period:

Field:	Barrels Produced:
BAC	339
BAR	846
BLK	2,132
CUR	0
CYN	2,790
DUC	0
ESP	2,674
EXP	0
GSR	136
KSP	1,352
NWC	0
SND	0
SSP	100
TMR	7,184
TOM	0

# NEVADA OIL PATCH REPORT

Produced by the Division of Minerals

## Nevada Oil Production Details

### BAC

*Date listed is last day of month that production numbers were reported for.*

Well Name	Date:	Oil Production (Barrels)	Water Production (Barrels)	Operator	Days
Bacon Flat 23-17	30-Sep-20	0.00	0.00	Grant Canyon Oil & Gas	0
Bacon Flat 23-17A	30-Sep-20	339.00	3,200.00	Grant Canyon Oil & Gas	24
<b>Production Totals</b>		339.00	3,200.00		

### BAR

*Date listed is last day of month that production numbers were reported for.*

Well Name	Date:	Oil Production (Barrels)	Water Production (Barrels)	Operator	Days
Three Bar Federal 25-	30-Sep-20	846.00	888.00	Grant Canyon Oil & Gas	25
<b>Production Totals</b>		846.00	888.00		

### BLK

*Date listed is last day of month that production numbers were reported for.*

Well Name	Date:	Oil Production (Barrels)	Water Production (Barrels)	Operator	Days
Blackburn 10	30-Sep-20	485.00	3,312.00	Grant Canyon Oil & Gas	30
Blackburn 14	30-Sep-20	787.00	1,475.00	Grant Canyon Oil & Gas	30
Blackburn 16	30-Sep-20	254.00	4,496.00	Grant Canyon Oil & Gas	28
Blackburn 18	30-Sep-20	454.00	4,496.00	Grant Canyon Oil & Gas	28
Blackburn 19	30-Sep-20	0.00	0.00	Grant Canyon Oil & Gas	0
Blackburn 22	30-Sep-20	0.00	0.00	Grant Canyon Oil & Gas	0
<b>Production Totals</b>		1,980.00	13,779.00		

### CUR

*Date listed is last day of month that production numbers were reported for.*

Well Name	Date:	Oil Production (Barrels)	Water Production (Barrels)	Operator	Days
Currant 1	30-Sep-20	0.00	0.00	Makoil Inc	0
<b>Production Totals</b>		0.00	0.00		

### CYN

*Date listed is last day of month that production numbers were reported for.*

Well Name	Date:	Oil Production (Barrels)	Water Production (Barrels)	Operator	Days
Grant Canyon 10	30-Sep-20	2,326.00	25,270.00	Grant Canyon Oil & Gas	30
Grant Canyon 22-21	30-Sep-20	433.00	21,340.00	Grant Canyon Oil & Gas	30

# NEVADA OIL PATCH REPORT

Produced by the Division of Minerals

Grant Canyon 7	30-Sep-20	31.00	4,320.00	Grant Canyon Oil & Gas	30
Grant Canyon 9	30-Sep-20	0.00	0.00	Grant Canyon Oil & Gas	0
<b>Production Totals</b>		2,790.00	50,930.00		

## DUC

*Date listed is last day of month that production numbers were reported for.*

Well Name	Date:	Oil Production (Barrels)	Water Production (Barrels)	Operator	Days
Duckwater Creek 19-	30-Sep-20	0.00	0.00	Makoil Inc	0
<b>Production Totals</b>		0.00	0.00		

## ESP

*Date listed is last day of month that production numbers were reported for.*

Well Name	Date:	Oil Production (Barrels)	Water Production (Barrels)	Operator	Days
Eagle Spring 13-36	30-Sep-20	0.00	0.00	Kirkwood Oil & Gas	0
Eagle Spring 23-36	30-Sep-20	1,032.00	1,103.00	Kirkwood Oil & Gas	30
Eagle Spring 24-36	30-Sep-20	0.00	0.00	Kirkwood Oil & Gas	0
Eagle Spring 44-35	30-Sep-20	0.00	0.00	Kirkwood Oil & Gas	0
Eagle Spring 54-35	30-Sep-20	0.00	0.00	Kirkwood Oil & Gas	0
Eagle Spring 55-35	30-Sep-20	0.00	0.00	Kirkwood Oil & Gas	0
Eagle Spring 64-35	30-Sep-20	0.00	0.00	Kirkwood Oil & Gas	0
Eagle Spring 82-35	30-Sep-20	0.00	0.00	Kirkwood Oil & Gas	0
Eagle Spring 83-35	30-Sep-20	0.00	0.00	Kirkwood Oil & Gas	0
Eagle Springs 1-36	30-Sep-20	0.00	0.00	Kirkwood Oil & Gas	0
Eagle Springs 2-36	30-Sep-20	1,197.00	10,489.00	Kirkwood Oil & Gas	30
Eagle Springs 35-35	30-Sep-20	0.00	0.00	Kirkwood Oil & Gas	0
Eagle Springs 43-36	30-Sep-20	0.00	0.00	Kirkwood Oil & Gas	0
Eagle Springs 4-36	30-Sep-20	0.00	0.00	Kirkwood Oil & Gas	0
Eagle Springs 5-36	30-Sep-20	29.00	7.00	Kirkwood Oil & Gas	1
Eagle Springs 73-35	30-Sep-20	372.00	7,617.00	Kirkwood Oil & Gas	27
Eagle Springs 74-35	30-Sep-20	44.00	1,666.00	Kirkwood Oil & Gas	5
EagleSprings 15-35	30-Sep-20	0.00	0.00	Kirkwood Oil & Gas	0
<b>Production Totals</b>		2,674.00	20,882.00		

# NEVADA OIL PATCH REPORT

Produced by the Division of Minerals

## GSR

*Date listed is last day of month that production numbers were reported for.*

Well Name	Date:	Oil Production (Barrels)	Water Production (Barrels)	Operator	Days
Ghost Ranch 2-21X	30-Sep-20	136.00	11.00	Makoil Inc	7
Ghost Ranch 38-35	30-Sep-20	0.00	0.00	Kirkwood Oil & Gas	0
Ghost Ranch 47-35	30-Sep-20	0.00	0.00	Kirkwood Oil & Gas	0
Ghost Ranch 48-35	30-Sep-20	0.00	0.00	Kirkwood Oil & Gas	0
<b>Production Totals</b>		136.00	11.00		

## KSP

*Date listed is last day of month that production numbers were reported for.*

Well Name	Date:	Oil Production (Barrels)	Water Production (Barrels)	Operator	Days
Kate Spring 1	30-Sep-20	200.00	2,000.00	Western General Inc	7
Kate Spring 12-2	30-Sep-20	0.00	0.00	Makoil Inc	0
Kate Spring 1-A	30-Sep-20	828.00	7,931.00	Western General Inc	24
Kate Spring 1-C	30-Sep-20	100.00	1,000.00	Western General Inc	30
Taylor Federal 1	30-Sep-20	224.00	7,760.00	Western General Inc	30
Taylor Federal 2	30-Sep-20	0.00	0.00	Western General Inc	0
<b>Production Totals</b>		1,352.00	18,691.00		

## NWC

*Date listed is last day of month that production numbers were reported for.*

Well Name	Date:	Oil Production (Barrels)	Water Production (Barrels)	Operator	Days
N Willow Creek 6-27	30-Sep-20	0.00	0.00	Kirkwood Oil & Gas	0
<b>Production Totals</b>		0.00	0.00		

## SND

*Date listed is last day of month that production numbers were reported for.*

Well Name	Date:	Oil Production (Barrels)	Water Production (Barrels)	Operator	Days
Sand Dune 88-35	30-Sep-20	0.00	0.00	Kirkwood Oil & Gas	0
<b>Production Totals</b>		0.00	0.00		

## SSP

*Date listed is last day of month that production numbers were reported for.*

Well Name	Date:	Oil Production (Barrels)	Water Production (Barrels)	Operator	Days
Federal 12-14	30-Sep-20	0.00	0.00	Grant Canyon Oil & Gas	0
Federal 5-14	30-Sep-20	0.00	0.00	Grant Canyon Oil & Gas	0



# NEVADA OIL PATCH REPORT

Produced by the Division of Minerals

Sans Spring 5-14A	30-Sep-20	100.00	0.00	Grant Canyon Oil & Gas	3
<b>Production Totals</b>		100.00	0.00		

## TMR

*Date listed is last day of month that production numbers were reported for.*

Well Name	Date:	Oil Production (Barrels)	Water Production (Barrels)	Operator	Days
Britton 13-21	30-Sep-20	0.00	0.00	Makoil Inc	0
East Inselberg 36-33	30-Sep-20	0.00	0.00	Makoil Inc	0
Munson Ranch 12-14	30-Sep-20	74.00	40.00	Makoil Inc	5
Munson Ranch 12-24	30-Sep-20	171.00	1,141.00	Makoil Inc	30
Munson Ranch 12-32	30-Sep-20	225.00	1,644.00	Makoil Inc	30
Munson Ranch 12-33	30-Sep-20	0.00	0.00	Makoil Inc	0
Munson Ranch 12-34	30-Sep-20	166.00	322.00	Makoil Inc	30
Munson Ranch 12-43	30-Sep-20	537.00	1,166.00	Makoil Inc	30
Munson Ranch 13-1	30-Sep-20	268.00	10.00	Makoil Inc	30
Munson Ranch 13-11	30-Sep-20	0.00	0.00	Makoil Inc	0
Munson Ranch 13-11	30-Sep-20	116.00	2,171.00	Makoil Inc	30
Munson Ranch 13-12	30-Sep-20	0.00	0.00	Makoil Inc	0
Munson Ranch 13-14	30-Sep-20	0.00	0.00	Makoil Inc	0
Munson Ranch 13-21	30-Sep-20	200.00	1,045.00	Makoil Inc	30
Munson Ranch 13-24	30-Sep-20	0.00	0.00	Makoil Inc	0
Munson Ranch 13-31	30-Sep-20	177.00	1,648.00	Makoil Inc	30
Munson Ranch 13-32	30-Sep-20	341.00	3,665.00	Makoil Inc	30
Munson Ranch 13-33	30-Sep-20	119.00	442.00	Makoil Inc	30
Munson Ranch 13-41	30-Sep-20	626.00	6,133.00	Makoil Inc	30
Munson Ranch 13-42	30-Sep-20	0.00	0.00	Makoil Inc	0
Munson Ranch 13-45	30-Sep-20	98.00	0.00	Makoil Inc	30
Munson Ranch 13-46	30-Sep-20	134.00	6.00	Makoil Inc	13
Munson Ranch 14-23	30-Sep-20	246.00	1,769.00	Makoil Inc	30
Munson Ranch 14-32	30-Sep-20	239.00	6,352.00	Makoil Inc	30
Munson Ranch 14-33	30-Sep-20	0.00	0.00	Makoil Inc	0
Munson Ranch 14-34	30-Sep-20	0.00	0.00	Makoil Inc	0
Munson Ranch 14-34	30-Sep-20	92.00	644.00	Makoil Inc	30

# NEVADA OIL PATCH REPORT

Produced by the Division of Minerals

Munson Ranch 14-44	30-Sep-20	257.00	12,024.00	Makoil Inc	30
Munson Ranch 14-49	30-Sep-20	0.00	0.00	Makoil Inc	0
Munson Ranch 14-49	30-Sep-20	0.00	0.00	Makoil Inc	0
Trap Spring 14-42	30-Sep-20	115.00	1,477.00	Makoil Inc	30
Trap Spring 16	30-Sep-20	322.00	9,756.00	Makoil Inc	30
Trap Spring 19	30-Sep-20	822.00	331.00	Makoil Inc	30
Trap Spring 2 48-27	30-Sep-20	401.00	65.00	Makoil Inc	30
Trap Spring 23-41	30-Sep-20	37.00	53.00	Makoil Inc	4
Trap Spring 27-41	30-Sep-20	0.00	0.00	Makoil Inc	0
Trap Spring 3	30-Sep-20	0.00	0.00	Makoil Inc	0
Trap Spring 8	30-Sep-20	0.00	0.00	Makoil Inc	0
Trap Spring 9	30-Sep-20	1,401.00	35,472.00	Makoil Inc	30
Zuspann 24-3	30-Sep-20	0.00	0.00	Makoil Inc	0
<b>Production Totals</b>		7,184.00	87,376.00		

## TOM

*Date listed is last day of month that production numbers were reported for.*

Well Name	Date:	Oil Production (Barrels)	Water Production (Barrels)	Operator	Days
Tomera Ranch 3	30-Sep-20	0.00	0.00	Tomera Oil Fields LLC	0
Tomera Ranch 33-1B	30-Sep-20	0.00	0.00	Tomera Oil Fields LLC	0
<b>Production Totals</b>		0.00	0.00		

# NEVADA OIL PATCH REPORT

Produced by the Division of Minerals

## Nevada Gas Production Details

KSP

*Date listed is last day of month that production numbers were reported for.*

Well Name	Date:	Gas Production (MCF)	Operator
Taylor Federal 1	9/30/2020	21	Western General Inc
<b>Production Totals:</b>		21	

# NEVADA OIL PATCH REPORT

Produced by the Division of Minerals

## Report for the Month of:

October, 2020

## Production Summary (Barrels):

Total Nevada oil production for the period:

18,739

Production for the same period last year:

23,736

Total Nevada gas production for the period:

618 MCF

Gas production for the same period last year:

628 MCF

## Permitting:

Permits to drill issued by NDOM in the period:

0

Permits issued for the same period last year:

0

## Rig Count:

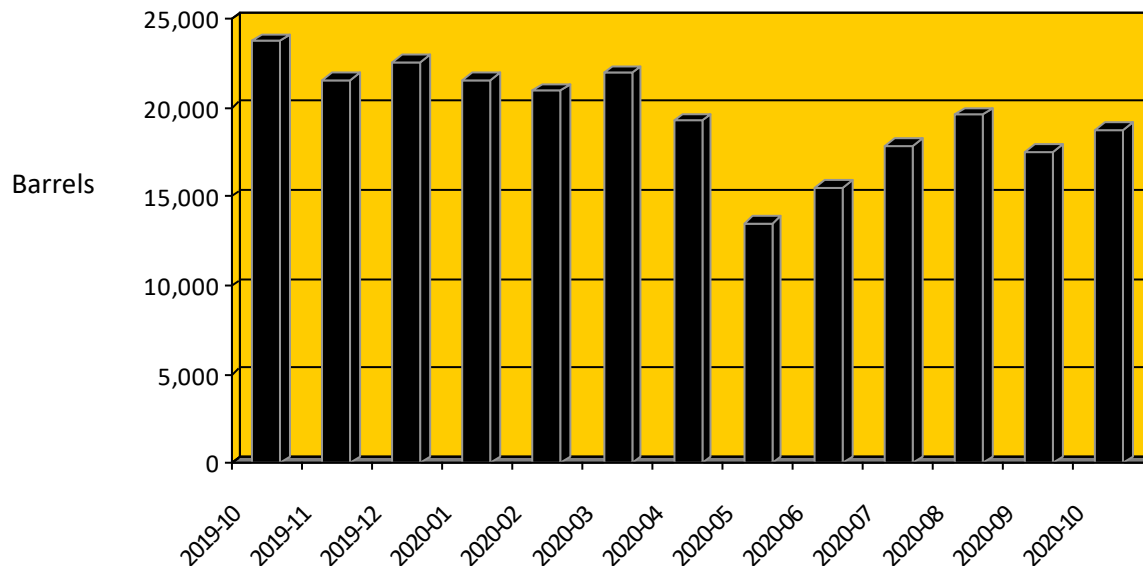
Rotary rigs operating during the period:

0

Rotary rigs operating same period last year:

0

## Nevada Oil Production



# NEVADA OIL PATCH REPORT

Produced by the Division of Minerals

## Nevada Oil/Gas Field Summary

### **Nye County:**

BAC - Bacon Flat Field: First Production - January, 1981

CUR - Currant Field: First Production - February, 1979

CYN - Grant Canyon Field: First Production - September, 1983

DUC - Duckwater Creek Field: First Production - May, 1990

ESP - Eagle Springs Field: First Production - March, 1954

GSR - Ghost Ranch Field: First Production - August, 1996

KAT - Kate Spring Field: First Production - January, 1986

SND - Sand Dune Field: First Production - January, 1998

SSP - Sans Spring Field: First Production - March, 1993

TMR - Trap Spring Field: First Production - November, 1976

EIN - East Inselberg Field: First Production - April, 2005

### **Elko County:**

DEA - Deadman Creek: First Production - May, 1997

HBT - Humboldt Field: First Production - April, 2014

HUN - Huntington Field: First Production - November, 2014

TOA - Toana Draw Field: First Production - January, 2007

### **Eureka County:**

BAR - Three Bar Field: First Production - March, 1990

BLK - Blackburn Field: First Production - April, 1982

NWC - North Willow Creek: First Production - April, 1988

TOM - Tomera Ranch Field: First Production - December, 1987

# NEVADA OIL PATCH REPORT

Produced by the Division of Minerals

## Oil Production Per Field for Current Period:

Field:	Barrels Produced:
BAC	414
BAR	831
BLK	2,114
CYN	3,031
DUC	0
ESP	2,889
EXP	0
GSR	0
KSP	1,720
NWC	0
SND	0
SSP	111
TMR	7,629

# NEVADA OIL PATCH REPORT

Produced by the Division of Minerals

## Nevada Oil Production Details

### BAC

*Date listed is last day of month that production numbers were reported for.*

Well Name	Date:	Oil Production (Barrels)	Water Production (Barrels)	Operator	Days
Bacon Flat 23-17	31-Oct-20	0.00	0.00	Grant Canyon Oil & Gas	0
Bacon Flat 23-17A	31-Oct-20	414.00	3,950.00	Grant Canyon Oil & Gas	30
<b>Production Totals</b>		414.00	3,950.00		

### BAR

*Date listed is last day of month that production numbers were reported for.*

Well Name	Date:	Oil Production (Barrels)	Water Production (Barrels)	Operator	Days
Three Bar Federal 25-	31-Oct-20	831.00	960.00	Grant Canyon Oil & Gas	31
<b>Production Totals</b>		831.00	960.00		

### BLK

*Date listed is last day of month that production numbers were reported for.*

Well Name	Date:	Oil Production (Barrels)	Water Production (Barrels)	Operator	Days
Blackburn 10	31-Oct-20	490.00	3,721.00	Grant Canyon Oil & Gas	31
Blackburn 14	31-Oct-20	766.00	1,514.00	Grant Canyon Oil & Gas	31
Blackburn 16	31-Oct-20	215.00	4,573.00	Grant Canyon Oil & Gas	31
Blackburn 18	31-Oct-20	490.00	70,956.00	Grant Canyon Oil & Gas	31
Blackburn 19	31-Oct-20	0.00	0.00	Grant Canyon Oil & Gas	0
Blackburn 22	31-Oct-20	0.00	0.00	Grant Canyon Oil & Gas	0
<b>Production Totals</b>		1,961.00	80,764.00		

### CYN

*Date listed is last day of month that production numbers were reported for.*

Well Name	Date:	Oil Production (Barrels)	Water Production (Barrels)	Operator	Days
Grant Canyon 10	31-Oct-20	2,568.00	25,970.00	Grant Canyon Oil & Gas	31
Grant Canyon 22-21	31-Oct-20	429.00	22,060.00	Grant Canyon Oil & Gas	31
Grant Canyon 7	31-Oct-20	34.00	4,590.00	Grant Canyon Oil & Gas	31
Grant Canyon 9	31-Oct-20	0.00	0.00	Grant Canyon Oil & Gas	0
<b>Production Totals</b>		3,031.00	52,620.00		

# NEVADA OIL PATCH REPORT

Produced by the Division of Minerals

## DUC

*Date listed is last day of month that production numbers were reported for.*

Well Name	Date:	Oil Production (Barrels)	Water Production (Barrels)	Operator	Days
Duckwater Creek 19-	31-Oct-20	0.00	0.00	Makoil Inc	0
<b>Production Totals</b>		0.00	0.00		

## ESP

*Date listed is last day of month that production numbers were reported for.*

Well Name	Date:	Oil Production (Barrels)	Water Production (Barrels)	Operator	Days
Eagle Spring 13-36	31-Oct-20	0.00	0.00	Kirkwood Oil & Gas	0
Eagle Spring 23-36	31-Oct-20	887.00	1,468.00	Kirkwood Oil & Gas	31
Eagle Spring 24-36	31-Oct-20	2.00	10.00	Kirkwood Oil & Gas	2
Eagle Spring 44-35	31-Oct-20	0.00	0.00	Kirkwood Oil & Gas	0
Eagle Spring 54-35	31-Oct-20	0.00	0.00	Kirkwood Oil & Gas	0
Eagle Spring 55-35	31-Oct-20	0.00	0.00	Kirkwood Oil & Gas	0
Eagle Spring 64-35	31-Oct-20	0.00	0.00	Kirkwood Oil & Gas	0
Eagle Spring 82-35	31-Oct-20	6.00	856.00	Kirkwood Oil & Gas	1
Eagle Spring 83-35	31-Oct-20	0.00	0.00	Kirkwood Oil & Gas	0
Eagle Springs 1-36	31-Oct-20	0.00	0.00	Kirkwood Oil & Gas	0
Eagle Springs 2-36	31-Oct-20	384.00	4,672.00	Kirkwood Oil & Gas	31
Eagle Springs 35-35	31-Oct-20	0.00	0.00	Kirkwood Oil & Gas	0
Eagle Springs 43-36	31-Oct-20	0.00	0.00	Kirkwood Oil & Gas	0
Eagle Springs 4-36	31-Oct-20	0.00	0.00	Kirkwood Oil & Gas	0
Eagle Springs 5-36	31-Oct-20	1,158.00	758.00	Kirkwood Oil & Gas	31
Eagle Springs 73-35	31-Oct-20	286.00	9,991.00	Kirkwood Oil & Gas	31
Eagle Springs 74-35	31-Oct-20	163.00	7,204.00	Kirkwood Oil & Gas	30
EagleSprings 15-35	31-Oct-20	3.00	53.00	Kirkwood Oil & Gas	1
<b>Production Totals</b>		2,889.00	25,012.00		

## GSR

*Date listed is last day of month that production numbers were reported for.*

Well Name	Date:	Oil Production (Barrels)	Water Production (Barrels)	Operator	Days
Ghost Ranch 2-21X	31-Oct-20	0.00	0.00	Makoil Inc	0
Ghost Ranch 38-35	31-Oct-20	0.00	0.00	Kirkwood Oil & Gas	0



# NEVADA OIL PATCH REPORT

Produced by the Division of Minerals

Ghost Ranch 47-35	31-Oct-20	0.00	0.00	Kirkwood Oil & Gas	0
Ghost Ranch 48-35	31-Oct-20	0.00	0.00	Kirkwood Oil & Gas	0
<b>Production Totals</b>		0.00	0.00		

## KSP

*Date listed is last day of month that production numbers were reported for.*

Well Name	Date:	Oil Production (Barrels)	Water Production (Barrels)	Operator	Days
Kate Spring 1	31-Oct-20	300.00	3,000.00	Western General Inc	5
Kate Spring 12-2	31-Oct-20	0.00	0.00	Makoil Inc	0
Kate Spring 1-A	31-Oct-20	1,170.00	18,773.00	Western General Inc	26
Kate Spring 1-C	31-Oct-20	0.00	0.00	Western General Inc	0
Taylor Federal 1	31-Oct-20	250.00	5,300.00	Western General Inc	31
Taylor Federal 2	31-Oct-20	0.00	0.00	Western General Inc	0
<b>Production Totals</b>		1,720.00	27,073.00		

## NWC

*Date listed is last day of month that production numbers were reported for.*

Well Name	Date:	Oil Production (Barrels)	Water Production (Barrels)	Operator	Days
N Willow Creek 6-27	31-Oct-20	0.00	0.00	Kirkwood Oil & Gas	0
<b>Production Totals</b>		0.00	0.00		

## SND

*Date listed is last day of month that production numbers were reported for.*

Well Name	Date:	Oil Production (Barrels)	Water Production (Barrels)	Operator	Days
Sand Dune 88-35	31-Oct-20	0.00	0.00	Kirkwood Oil & Gas	0
<b>Production Totals</b>		0.00	0.00		

## SSP

*Date listed is last day of month that production numbers were reported for.*

Well Name	Date:	Oil Production (Barrels)	Water Production (Barrels)	Operator	Days
Federal 12-14	31-Oct-20	0.00	0.00	Grant Canyon Oil & Gas	0
Federal 5-14	31-Oct-20	0.00	0.00	Grant Canyon Oil & Gas	0
Sans Spring 5-14A	31-Oct-20	111.00	0.00	Grant Canyon Oil & Gas	4
<b>Production Totals</b>		111.00	0.00		

## TMR

*Date listed is last day of month that production numbers were reported for.*

Well Name	Date:	Oil Production (Barrels)	Water Production (Barrels)	Operator	Days
-----------	-------	-----------------------------	-------------------------------	----------	------

# NEVADA OIL PATCH REPORT

Produced by the Division of Minerals

Britton 13-21	31-Oct-20	0.00	0.00	Makoil Inc	0
Munson Ranch 12-14	31-Oct-20	36.00	24.00	Makoil Inc	4
Munson Ranch 12-24	31-Oct-20	177.00	1,131.00	Makoil Inc	31
Munson Ranch 12-32	31-Oct-20	188.00	1,487.00	Makoil Inc	31
Munson Ranch 12-33	31-Oct-20	0.00	0.00	Makoil Inc	0
Munson Ranch 12-34	31-Oct-20	122.00	280.00	Makoil Inc	23
Munson Ranch 12-43	31-Oct-20	552.00	1,144.00	Makoil Inc	31
Munson Ranch 13-1	31-Oct-20	268.00	8.00	Makoil Inc	31
Munson Ranch 13-11	31-Oct-20	0.00	0.00	Makoil Inc	0
Munson Ranch 13-11	31-Oct-20	103.00	2,172.00	Makoil Inc	31
Munson Ranch 13-12	31-Oct-20	0.00	0.00	Makoil Inc	0
Munson Ranch 13-14	31-Oct-20	0.00	0.00	Makoil Inc	0
Munson Ranch 13-21	31-Oct-20	210.00	1,069.00	Makoil Inc	31
Munson Ranch 13-24	31-Oct-20	0.00	0.00	Makoil Inc	0
Munson Ranch 13-31	31-Oct-20	193.00	1,661.00	Makoil Inc	31
Munson Ranch 13-32	31-Oct-20	361.00	3,636.00	Makoil Inc	31
Munson Ranch 13-33	31-Oct-20	132.00	472.00	Makoil Inc	31
Munson Ranch 13-41	31-Oct-20	645.00	6,052.00	Makoil Inc	31
Munson Ranch 13-42	31-Oct-20	0.00	0.00	Makoil Inc	0
Munson Ranch 13-45	31-Oct-20	91.00	2.00	Makoil Inc	31
Munson Ranch 13-46	31-Oct-20	177.00	6.00	Makoil Inc	26
Munson Ranch 14-23	31-Oct-20	228.00	1,697.00	Makoil Inc	31
Munson Ranch 14-32	31-Oct-20	248.00	6,323.00	Makoil Inc	31
Munson Ranch 14-33	31-Oct-20	60.00	354.00	Makoil Inc	23
Munson Ranch 14-34	31-Oct-20	0.00	0.00	Makoil Inc	0
Munson Ranch 14-34	31-Oct-20	100.00	670.00	Makoil Inc	31
Munson Ranch 14-44	31-Oct-20	263.00	11,683.00	Makoil Inc	31
Munson Ranch 14-49	31-Oct-20	63.00	239.00	Makoil Inc	20
Munson Ranch 14-49	31-Oct-20	0.00	0.00	Makoil Inc	0
Trap Spring 14-42	31-Oct-20	116.00	1,508.00	Makoil Inc	31
Trap Spring 16	31-Oct-20	344.00	9,947.00	Makoil Inc	31
Trap Spring 19	31-Oct-20	930.00	349.00	Makoil Inc	31

# NEVADA OIL PATCH REPORT

Produced by the Division of Minerals

Trap Spring 2 48-27	31-Oct-20	472.00	67.00	Makoil Inc	31
Trap Spring 23-41	31-Oct-20	83.00	142.00	Makoil Inc	5
Trap Spring 27-41	31-Oct-20	0.00	0.00	Makoil Inc	0
Trap Spring 3	31-Oct-20	0.00	0.00	Makoil Inc	0
Trap Spring 8	31-Oct-20	0.00	0.00	Makoil Inc	0
Trap Spring 9	31-Oct-20	1,467.00	36,878.00	Makoil Inc	31
<b>Production Totals</b>		7,629.00	89,001.00		

# NEVADA OIL PATCH REPORT

Produced by the Division of Minerals

## Nevada Gas Production Details

### KSP

*Date listed is last day of month that production numbers were reported for.*

<b>Well Name</b>	<b>Date:</b>	<b>Gas Production (MCF)</b>	<b>Operator</b>
Kate Spring 1	10/31/2020	28	Western General Inc
Kate Spring 1-A	10/31/2020	112	Western General Inc
Taylor Federal 1	10/31/2020	21	Western General Inc
<b>Production Totals:</b>		161	

# NEVADA OIL PATCH REPORT

Produced by the Division of Minerals

## Report for the Month of:

November, 2020

## **Production Summary (Barrels):**

Total Nevada oil production for the period:

15,636

Production for the same period last year:

21,595

Total Nevada gas production for the period:

411 MCF

Gas production for the same period last year:

755 MCF

## **Permitting:**

Permits to drill issued by NDOM in the period:

2

Permits issued for the same period last year:

0

## **Rig Count:**

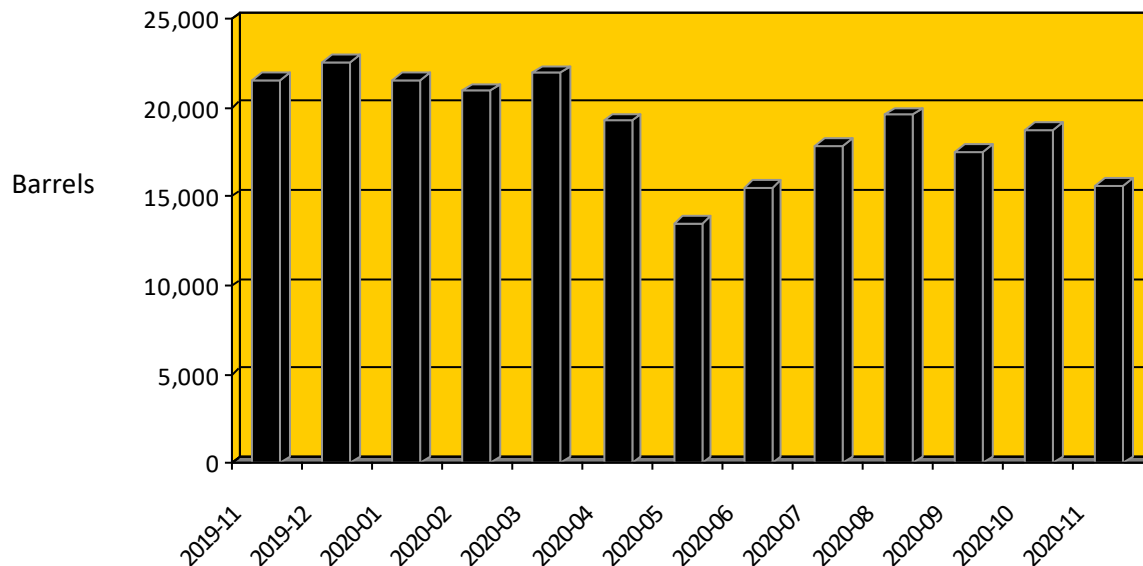
Rotary rigs operating during the period:

1

Rotary rigs operating same period last year:

0

## Nevada Oil Production



# NEVADA OIL PATCH REPORT

Produced by the Division of Minerals

## Nevada Oil/Gas Field Summary

### **Nye County:**

BAC - Bacon Flat Field: First Production - January, 1981

CUR - Currant Field: First Production - February, 1979

CYN - Grant Canyon Field: First Production - September, 1983

DUC - Duckwater Creek Field: First Production - May, 1990

ESP - Eagle Springs Field: First Production - March, 1954

GSR - Ghost Ranch Field: First Production - August, 1996

KAT - Kate Spring Field: First Production - January, 1986

SND - Sand Dune Field: First Production - January, 1998

SSP - Sans Spring Field: First Production - March, 1993

TMR - Trap Spring Field: First Production - November, 1976

EIN - East Inselberg Field: First Production - April, 2005

### **Elko County:**

DEA - Deadman Creek: First Production - May, 1997

HBT - Humboldt Field: First Production - April, 2014

HUN - Huntington Field: First Production - November, 2014

TOA - Toana Draw Field: First Production - January, 2007

### **Eureka County:**

BAR - Three Bar Field: First Production - March, 1990

BLK - Blackburn Field: First Production - April, 1982

NWC - North Willow Creek: First Production - April, 1988

TOM - Tomera Ranch Field: First Production - December, 1987

# NEVADA OIL PATCH REPORT

Produced by the Division of Minerals

## Oil Production Per Field for Current Period:

Field:	Barrels Produced:
BAC	384
BAR	698
BLK	2,124
CUR	0
CYN	2,750
DUC	0
ESP	2,642
EXP	0
GSR	0
KSP	0
NWC	0
SND	0
SSP	7
TMR	7,031
TOM	0

# NEVADA OIL PATCH REPORT

Produced by the Division of Minerals

## Nevada Oil Production Details

### BAC

*Date listed is last day of month that production numbers were reported for.*

Well Name	Date:	Oil Production (Barrels)	Water Production (Barrels)	Operator	Days
Bacon Flat 23-17	30-Nov-20	0.00	0.00	Grant Canyon Oil & Gas	0
Bacon Flat 23-17A	30-Nov-20	384.00	4,220.00	Grant Canyon Oil & Gas	30
<b>Production Totals</b>		384.00	4,220.00		

### BAR

*Date listed is last day of month that production numbers were reported for.*

Well Name	Date:	Oil Production (Barrels)	Water Production (Barrels)	Operator	Days
Three Bar Federal 25-	30-Nov-20	698.00	867.00	Grant Canyon Oil & Gas	30
<b>Production Totals</b>		698.00	867.00		

### BLK

*Date listed is last day of month that production numbers were reported for.*

Well Name	Date:	Oil Production (Barrels)	Water Production (Barrels)	Operator	Days
Blackburn 10	30-Nov-20	632.00	3,788.00	Grant Canyon Oil & Gas	30
Blackburn 14	30-Nov-20	709.00	1,447.00	Grant Canyon Oil & Gas	30
Blackburn 16	30-Nov-20	192.00	4,466.00	Grant Canyon Oil & Gas	30
Blackburn 18	30-Nov-20	473.00	78,811.00	Grant Canyon Oil & Gas	30
Blackburn 19	30-Nov-20	0.00	0.00	Grant Canyon Oil & Gas	0
Blackburn 22	30-Nov-20	0.00	0.00	Grant Canyon Oil & Gas	0
<b>Production Totals</b>		2,006.00	88,512.00		

### CUR

*Date listed is last day of month that production numbers were reported for.*

Well Name	Date:	Oil Production (Barrels)	Water Production (Barrels)	Operator	Days
Currant 1	30-Nov-20	0.00	0.00	Makoil Inc	0
<b>Production Totals</b>		0.00	0.00		

### CYN

*Date listed is last day of month that production numbers were reported for.*

Well Name	Date:	Oil Production (Barrels)	Water Production (Barrels)	Operator	Days
Grant Canyon 10	30-Nov-20	2,305.00	24,910.00	Grant Canyon Oil & Gas	30
Grant Canyon 22-21	30-Nov-20	405.00	21,260.00	Grant Canyon Oil & Gas	30



# NEVADA OIL PATCH REPORT

Produced by the Division of Minerals

Grant Canyon 7	30-Nov-20	40.00	5,400.00	Grant Canyon Oil & Gas	30
Grant Canyon 9	30-Nov-20	0.00	0.00	Grant Canyon Oil & Gas	0

**Production Totals** 2,750.00 51,570.00

## DUC

*Date listed is last day of month that production numbers were reported for.*

Well Name	Date:	Oil Production (Barrels)	Water Production (Barrels)	Operator	Days
Duckwater Creek 19-	30-Nov-20	0.00	0.00	Makoil Inc	0

**Production Totals** 0.00 0.00

## ESP

*Date listed is last day of month that production numbers were reported for.*

Well Name	Date:	Oil Production (Barrels)	Water Production (Barrels)	Operator	Days
Eagle Spring 13-36	30-Nov-20	0.00	0.00	Kirkwood Oil & Gas	0
Eagle Spring 23-36	30-Nov-20	901.00	888.00	Kirkwood Oil & Gas	27
Eagle Spring 24-36	30-Nov-20	0.00	0.00	Kirkwood Oil & Gas	0
Eagle Spring 44-35	30-Nov-20	0.00	0.00	Kirkwood Oil & Gas	0
Eagle Spring 54-35	30-Nov-20	0.00	0.00	Kirkwood Oil & Gas	0
Eagle Spring 55-35	30-Nov-20	0.00	0.00	Kirkwood Oil & Gas	0
Eagle Spring 64-35	30-Nov-20	0.00	0.00	Kirkwood Oil & Gas	0
Eagle Spring 82-35	30-Nov-20	107.00	6,340.00	Kirkwood Oil & Gas	11
Eagle Spring 83-35	30-Nov-20	0.00	0.00	Kirkwood Oil & Gas	0
Eagle Springs 1-36	30-Nov-20	0.00	0.00	Kirkwood Oil & Gas	0
Eagle Springs 2-36	30-Nov-20	1,045.00	8,449.00	Kirkwood Oil & Gas	27
Eagle Springs 35-35	30-Nov-20	0.00	0.00	Kirkwood Oil & Gas	0
Eagle Springs 43-36	30-Nov-20	0.00	0.00	Kirkwood Oil & Gas	0
Eagle Springs 4-36	30-Nov-20	0.00	0.00	Kirkwood Oil & Gas	0
Eagle Springs 5-36	30-Nov-20	28.00	6.00	Kirkwood Oil & Gas	1
Eagle Springs 73-35	30-Nov-20	356.00	6,734.00	Kirkwood Oil & Gas	27
Eagle Springs 74-35	30-Nov-20	205.00	5,104.00	Kirkwood Oil & Gas	27
EagleSprings 15-35	30-Nov-20	0.00	0.00	Kirkwood Oil & Gas	0

**Production Totals** 2,642.00 27,521.00

# NEVADA OIL PATCH REPORT

Produced by the Division of Minerals

## GSR

*Date listed is last day of month that production numbers were reported for.*

Well Name	Date:	Oil Production (Barrels)	Water Production (Barrels)	Operator	Days
Ghost Ranch 2-21X	30-Nov-20	0.00	0.00	Makoil Inc	0
Ghost Ranch 38-35	30-Nov-20	0.00	0.00	Kirkwood Oil & Gas	0
Ghost Ranch 47-35	30-Nov-20	0.00	0.00	Kirkwood Oil & Gas	0
Ghost Ranch 48-35	30-Nov-20	0.00	0.00	Kirkwood Oil & Gas	0
<b>Production Totals</b>		0.00	0.00		

## KSP

*Date listed is last day of month that production numbers were reported for.*

Well Name	Date:	Oil Production (Barrels)	Water Production (Barrels)	Operator	Days
Kate Spring 12-2	30-Nov-20	0.00	0.00	Makoil Inc	0
Taylor Federal 1	30-Nov-20	0.00	0.00	Western General Inc	30
Taylor Federal 2	30-Nov-20	0.00	0.00	Western General Inc	0
<b>Production Totals</b>		0.00	0.00		

## NWC

*Date listed is last day of month that production numbers were reported for.*

Well Name	Date:	Oil Production (Barrels)	Water Production (Barrels)	Operator	Days
N Willow Creek 6-27	30-Nov-20	0.00	0.00	Kirkwood Oil & Gas	0
<b>Production Totals</b>		0.00	0.00		

## SND

*Date listed is last day of month that production numbers were reported for.*

Well Name	Date:	Oil Production (Barrels)	Water Production (Barrels)	Operator	Days
Sand Dune 88-35	30-Nov-20	0.00	0.00	Kirkwood Oil & Gas	0
<b>Production Totals</b>		0.00	0.00		

## SSP

*Date listed is last day of month that production numbers were reported for.*

Well Name	Date:	Oil Production (Barrels)	Water Production (Barrels)	Operator	Days
Federal 12-14	30-Nov-20	0.00	0.00	Grant Canyon Oil & Gas	0
Federal 5-14	30-Nov-20	0.00	0.00	Grant Canyon Oil & Gas	0
Sans Spring 5-14A	30-Nov-20	7.00	0.00	Grant Canyon Oil & Gas	1
<b>Production Totals</b>		7.00	0.00		

# NEVADA OIL PATCH REPORT

Produced by the Division of Minerals

## TMR

*Date listed is last day of month that production numbers were reported for.*

<b>Well Name</b>	<b>Date:</b>	<b>Oil Production (Barrels)</b>	<b>Water Production (Barrels)</b>	<b>Operator</b>	<b>Days</b>
Britton 13-21	30-Nov-20	0.00	0.00	Makoil Inc	0
East Inselberg 36-33	30-Nov-20	0.00	0.00	Makoil Inc	0
Munson Ranch 12-14	30-Nov-20	39.00	33.00	Makoil Inc	4
Munson Ranch 12-24	30-Nov-20	174.00	1,087.00	Makoil Inc	30
Munson Ranch 12-32	30-Nov-20	159.00	1,293.00	Makoil Inc	30
Munson Ranch 12-33	30-Nov-20	0.00	0.00	Makoil Inc	0
Munson Ranch 12-34	30-Nov-20	0.00	0.00	Makoil Inc	0
Munson Ranch 12-43	30-Nov-20	526.00	1,099.00	Makoil Inc	30
Munson Ranch 13-1	30-Nov-20	250.00	6.00	Makoil Inc	30
Munson Ranch 13-11	30-Nov-20	0.00	0.00	Makoil Inc	0
Munson Ranch 13-11	30-Nov-20	117.00	2,117.00	Makoil Inc	30
Munson Ranch 13-12	30-Nov-20	0.00	0.00	Makoil Inc	0
Munson Ranch 13-14	30-Nov-20	0.00	0.00	Makoil Inc	0
Munson Ranch 13-21	30-Nov-20	198.00	1,014.00	Makoil Inc	30
Munson Ranch 13-24	30-Nov-20	0.00	0.00	Makoil Inc	0
Munson Ranch 13-31	30-Nov-20	175.00	1,550.00	Makoil Inc	30
Munson Ranch 13-32	30-Nov-20	346.00	3,511.00	Makoil Inc	30
Munson Ranch 13-33	30-Nov-20	133.00	411.00	Makoil Inc	30
Munson Ranch 13-41	30-Nov-20	621.00	5,898.00	Makoil Inc	30
Munson Ranch 13-42	30-Nov-20	72.00	2,488.00	Makoil Inc	8
Munson Ranch 13-45	30-Nov-20	14.00	1.00	Makoil Inc	7
Munson Ranch 13-46	30-Nov-20	124.00	3.00	Makoil Inc	29
Munson Ranch 14-23	30-Nov-20	240.00	1,763.00	Makoil Inc	30
Munson Ranch 14-32	30-Nov-20	235.00	6,125.00	Makoil Inc	30
Munson Ranch 14-33	30-Nov-20	0.00	14.00	Makoil Inc	2
Munson Ranch 14-34	30-Nov-20	0.00	0.00	Makoil Inc	0
Munson Ranch 14-34	30-Nov-20	93.00	618.00	Makoil Inc	30
Munson Ranch 14-44	30-Nov-20	251.00	11,968.00	Makoil Inc	30
Munson Ranch 14-49	30-Nov-20	11.00	18.00	Makoil Inc	3

# NEVADA OIL PATCH REPORT

Produced by the Division of Minerals

Munson Ranch 14-49	30-Nov-20	6.00	0.00	Makoil Inc	1
Trap Spring 14-42	30-Nov-20	119.00	1,457.00	Makoil Inc	30
Trap Spring 16	30-Nov-20	330.00	9,711.00	Makoil Inc	30
Trap Spring 19	30-Nov-20	920.00	343.00	Makoil Inc	30
Trap Spring 2 48-27	30-Nov-20	452.00	63.00	Makoil Inc	30
Trap Spring 23-41	30-Nov-20	56.00	77.00	Makoil Inc	5
Trap Spring 27-41	30-Nov-20	0.00	0.00	Makoil Inc	0
Trap Spring 3	30-Nov-20	0.00	0.00	Makoil Inc	0
Trap Spring 8	30-Nov-20	0.00	0.00	Makoil Inc	0
Trap Spring 9	30-Nov-20	1,369.00	35,991.00	Makoil Inc	30
Zuspann 24-3	30-Nov-20	0.00	0.00	Makoil Inc	0

**Production Totals** 7,030.00 88,659.00

## TOM

*Date listed is last day of month that production numbers were reported for.*

Well Name	Date:	Oil Production (Barrels)	Water Production (Barrels)	Operator	Days
Tomera Ranch 3	30-Nov-20	0.00	0.00	Tomera Oil Fields LLC	0
Tomera Ranch 33-1B	30-Nov-20	0.00	0.00	Tomera Oil Fields LLC	0
<b>Production Totals</b>		0.00	0.00		

# NEVADA OIL PATCH REPORT

Produced by the Division of Minerals

# NEVADA OIL PATCH REPORT

Produced by the Division of Minerals

## Report for the Month of:

December, 2020

## **Production Summary (Barrels):**

Total Nevada oil production for the period:

16,971

Production for the same period last year:

22,558

Total Nevada gas production for the period:

130 MCF

Gas production for the same period last year:

1460 MCF

## **Permitting:**

Permits to drill issued by NDOM in the period:

0

Permits issued for the same period last year:

0

## **Rig Count:**

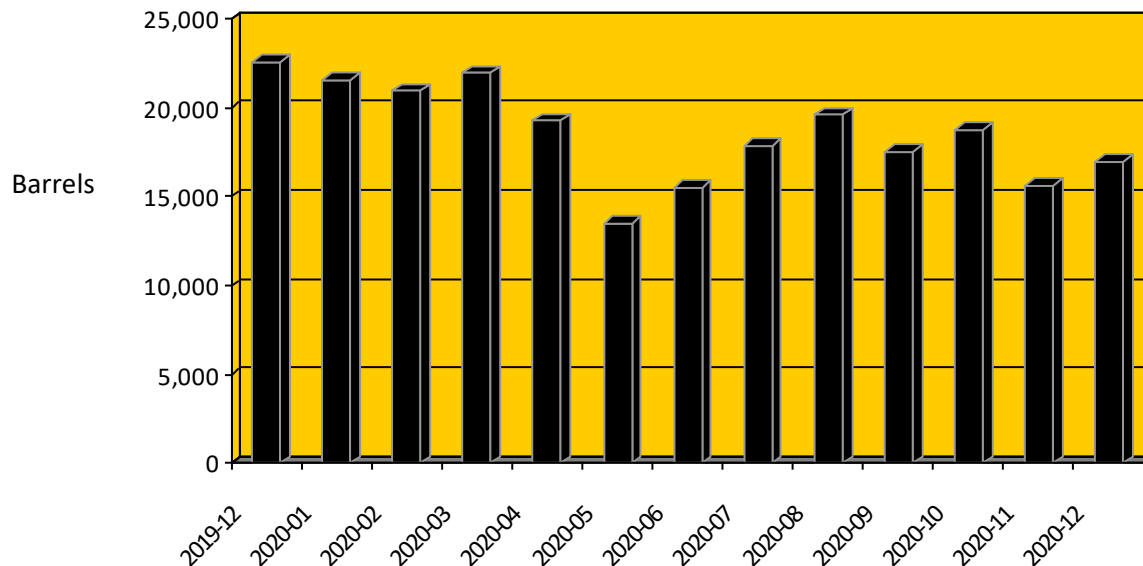
Rotary rigs operating during the period:

0

Rotary rigs operating same period last year:

0

## Nevada Oil Production



# NEVADA OIL PATCH REPORT

Produced by the Division of Minerals

## Nevada Oil/Gas Field Summary

### **Nye County:**

BAC - Bacon Flat Field: First Production - January, 1981

CUR - Currant Field: First Production - February, 1979

CYN - Grant Canyon Field: First Production - September, 1983

DUC - Duckwater Creek Field: First Production - May, 1990

ESP - Eagle Springs Field: First Production - March, 1954

GSR - Ghost Ranch Field: First Production - August, 1996

KAT - Kate Spring Field: First Production - January, 1986

SND - Sand Dune Field: First Production - January, 1998

SSP - Sans Spring Field: First Production - March, 1993

TMR - Trap Spring Field: First Production - November, 1976

EIN - East Inselberg Field: First Production - April, 2005

### **Elko County:**

DEA - Deadman Creek: First Production - May, 1997

HBT - Humboldt Field: First Production - April, 2014

HUN - Huntington Field: First Production - November, 2014

TOA - Toana Draw Field: First Production - January, 2007

### **Eureka County:**

BAR - Three Bar Field: First Production - March, 1990

BLK - Blackburn Field: First Production - April, 1982

NWC - North Willow Creek: First Production - April, 1988

TOM - Tomera Ranch Field: First Production - December, 1987

# NEVADA OIL PATCH REPORT

Produced by the Division of Minerals

## Oil Production Per Field for Current Period:

Field:	Barrels Produced:
BAC	394
BAR	696
BLK	1,983
CUR	0
CYN	2,880
DUC	0
ESP	2,286
EXP	0
GSR	0
KSP	1,371
NWC	0
SND	0
SSP	0
TMR	7,361
TOM	0



# NEVADA OIL PATCH REPORT

Produced by the Division of Minerals

## Nevada Oil Production Details

### BAC

*Date listed is last day of month that production numbers were reported for.*

Well Name	Date:	Oil Production (Barrels)	Water Production (Barrels)	Operator	Days
Bacon Flat 23-17	31-Dec-20	0.00	0.00	Grant Canyon Oil & Gas	0
Bacon Flat 23-17A	31-Dec-20	394.00	4,360.00	Grant Canyon Oil & Gas	31
<b>Production Totals</b>		394.00	4,360.00		

### BAR

*Date listed is last day of month that production numbers were reported for.*

Well Name	Date:	Oil Production (Barrels)	Water Production (Barrels)	Operator	Days
Three Bar Federal 25-	31-Dec-20	696.00	860.00	Grant Canyon Oil & Gas	404
<b>Production Totals</b>		696.00	860.00		

### BLK

*Date listed is last day of month that production numbers were reported for.*

Well Name	Date:	Oil Production (Barrels)	Water Production (Barrels)	Operator	Days
Blackburn 10	31-Dec-20	657.00	4,316.00	Grant Canyon Oil & Gas	31
Blackburn 14	31-Dec-20	606.00	1,328.00	Grant Canyon Oil & Gas	31
Blackburn 16	31-Dec-20	142.00	4,504.00	Grant Canyon Oil & Gas	29
Blackburn 18	31-Dec-20	487.00	80,048.00	Grant Canyon Oil & Gas	31
Blackburn 19	31-Dec-20	0.00	0.00	Grant Canyon Oil & Gas	0
Blackburn 22	31-Dec-20	0.00	0.00	Grant Canyon Oil & Gas	0
<b>Production Totals</b>		1,892.00	90,196.00		

### CUR

*Date listed is last day of month that production numbers were reported for.*

Well Name	Date:	Oil Production (Barrels)	Water Production (Barrels)	Operator	Days
Currant 1	31-Dec-20	0.00	0.00	Makoil Inc	0
<b>Production Totals</b>		0.00	0.00		

### CYN

*Date listed is last day of month that production numbers were reported for.*

Well Name	Date:	Oil Production (Barrels)	Water Production (Barrels)	Operator	Days
Grant Canyon 10	31-Dec-20	2,388.00	25,200.00	Grant Canyon Oil & Gas	31
Grant Canyon 22-21	31-Dec-20	428.00	21,860.00	Grant Canyon Oil & Gas	31

# NEVADA OIL PATCH REPORT

Produced by the Division of Minerals

Grant Canyon 7	31-Dec-20	64.00	8,420.00	Grant Canyon Oil & Gas	31
Grant Canyon 9	31-Dec-20	0.00	0.00	Grant Canyon Oil & Gas	0

**Production Totals** 2,880.00 55,480.00

## DUC

*Date listed is last day of month that production numbers were reported for.*

Well Name	Date:	Oil Production (Barrels)	Water Production (Barrels)	Operator	Days
Duckwater Creek 19-	31-Dec-20	0.00	0.00	Makoil Inc	0

**Production Totals** 0.00 0.00

## ESP

*Date listed is last day of month that production numbers were reported for.*

Well Name	Date:	Oil Production (Barrels)	Water Production (Barrels)	Operator	Days
Eagle Spring 13-36	31-Dec-20	0.00	0.00	Kirkwood Oil & Gas	0
Eagle Spring 23-36	31-Dec-20	747.00	917.00	Kirkwood Oil & Gas	31
Eagle Spring 24-36	31-Dec-20	0.00	0.00	Kirkwood Oil & Gas	0
Eagle Spring 44-35	31-Dec-20	0.00	0.00	Kirkwood Oil & Gas	0
Eagle Spring 54-35	31-Dec-20	0.00	0.00	Kirkwood Oil & Gas	0
Eagle Spring 55-35	31-Dec-20	0.00	0.00	Kirkwood Oil & Gas	0
Eagle Spring 64-35	31-Dec-20	0.00	0.00	Kirkwood Oil & Gas	0
Eagle Spring 82-35	31-Dec-20	169.00	18,096.00	Kirkwood Oil & Gas	31
Eagle Spring 83-35	31-Dec-20	0.00	0.00	Kirkwood Oil & Gas	0
Eagle Springs 1-36	31-Dec-20	0.00	0.00	Kirkwood Oil & Gas	0
Eagle Springs 2-36	31-Dec-20	237.00	2,951.00	Kirkwood Oil & Gas	31
Eagle Springs 35-35	31-Dec-20	0.00	0.00	Kirkwood Oil & Gas	0
Eagle Springs 43-36	31-Dec-20	0.00	0.00	Kirkwood Oil & Gas	0
Eagle Springs 4-36	31-Dec-20	0.00	0.00	Kirkwood Oil & Gas	0
Eagle Springs 5-36	31-Dec-20	786.00	382.00	Kirkwood Oil & Gas	25
Eagle Springs 73-35	31-Dec-20	231.00	5,991.00	Kirkwood Oil & Gas	30
Eagle Springs 74-35	31-Dec-20	116.00	3,789.00	Kirkwood Oil & Gas	25
EagleSprings 15-35	31-Dec-20	0.00	0.00	Kirkwood Oil & Gas	0

**Production Totals** 2,286.00 32,126.00

# NEVADA OIL PATCH REPORT

Produced by the Division of Minerals

## GSR

*Date listed is last day of month that production numbers were reported for.*

Well Name	Date:	Oil Production (Barrels)	Water Production (Barrels)	Operator	Days
Ghost Ranch 2-21X	31-Dec-20	0.00	0.00	Makoil Inc	0
<b>Production Totals</b>		0.00	0.00		

## KSP

*Date listed is last day of month that production numbers were reported for.*

Well Name	Date:	Oil Production (Barrels)	Water Production (Barrels)	Operator	Days
Kate Spring 1	31-Dec-20	200.00	2,000.00	Western General Inc	15
Kate Spring 12-2	31-Dec-20	0.00	0.00	Makoil Inc	0
Kate Spring 1-A	31-Dec-20	619.00	6,005.00	Western General Inc	31
Kate Spring 1-C	31-Dec-20	200.00	2,000.00	Western General Inc	31
Taylor Federal 1	31-Dec-20	352.00	5,300.00	Western General Inc	31
Taylor Federal 2	31-Dec-20	0.00	0.00	Western General Inc	0
<b>Production Totals</b>		1,371.00	15,305.00		

## NWC

*Date listed is last day of month that production numbers were reported for.*

Well Name	Date:	Oil Production (Barrels)	Water Production (Barrels)	Operator	Days
N Willow Creek 6-27	31-Dec-20	0.00	0.00	Kirkwood Oil & Gas	0
<b>Production Totals</b>		0.00	0.00		

## SND

*Date listed is last day of month that production numbers were reported for.*

Well Name	Date:	Oil Production (Barrels)	Water Production (Barrels)	Operator	Days
Sand Dune 88-35	31-Dec-20	0.00	0.00	Kirkwood Oil & Gas	0
<b>Production Totals</b>		0.00	0.00		

## SSP

*Date listed is last day of month that production numbers were reported for.*

Well Name	Date:	Oil Production (Barrels)	Water Production (Barrels)	Operator	Days
Federal 12-14	31-Dec-20	0.00	0.00	Grant Canyon Oil & Gas	0
Federal 5-14	31-Dec-20	0.00	0.00	Grant Canyon Oil & Gas	0
Sans Spring 5-14A	31-Dec-20	0.00	0.00	Grant Canyon Oil & Gas	0
<b>Production Totals</b>		0.00	0.00		

# NEVADA OIL PATCH REPORT

Produced by the Division of Minerals

**TMR**

*Date listed is last day of month that production numbers were reported for.*

<b>Well Name</b>	<b>Date:</b>	<b>Oil Production (Barrels)</b>	<b>Water Production (Barrels)</b>	<b>Operator</b>	<b>Days</b>
Britton 13-21	31-Dec-20	0.00	0.00	Makoil Inc	0
East Inselberg 36-33	31-Dec-20	0.00	0.00	Makoil Inc	0
Munson Ranch 12-14	31-Dec-20	32.00	19.00	Makoil Inc	4
Munson Ranch 12-24	31-Dec-20	180.00	935.00	Makoil Inc	31
Munson Ranch 12-32	31-Dec-20	182.00	1,419.00	Makoil Inc	31
Munson Ranch 12-33	31-Dec-20	0.00	0.00	Makoil Inc	0
Munson Ranch 12-34	31-Dec-20	0.00	0.00	Makoil Inc	0
Munson Ranch 12-43	31-Dec-20	539.00	936.00	Makoil Inc	31
Munson Ranch 13-1	31-Dec-20	268.00	10.00	Makoil Inc	31
Munson Ranch 13-11	31-Dec-20	0.00	0.00	Makoil Inc	0
Munson Ranch 13-11	31-Dec-20	120.00	1,867.00	Makoil Inc	31
Munson Ranch 13-12	31-Dec-20	0.00	0.00	Makoil Inc	0
Munson Ranch 13-14	31-Dec-20	0.00	0.00	Makoil Inc	0
Munson Ranch 13-21	31-Dec-20	215.00	932.00	Makoil Inc	31
Munson Ranch 13-24	31-Dec-20	0.00	0.00	Makoil Inc	0
Munson Ranch 13-31	31-Dec-20	177.00	1,400.00	Makoil Inc	31
Munson Ranch 13-32	31-Dec-20	356.00	3,096.00	Makoil Inc	31
Munson Ranch 13-33	31-Dec-20	130.00	421.00	Makoil Inc	31
Munson Ranch 13-41	31-Dec-20	626.00	5,671.00	Makoil Inc	31
Munson Ranch 13-42	31-Dec-20	70.00	40,326.00	Makoil Inc	31
Munson Ranch 13-45	31-Dec-20	129.00	7.00	Makoil Inc	29
Munson Ranch 13-46	31-Dec-20	162.00	6.00	Makoil Inc	31
Munson Ranch 14-23	31-Dec-20	229.00	1,814.00	Makoil Inc	31
Munson Ranch 14-32	31-Dec-20	236.00	6,002.00	Makoil Inc	31
Munson Ranch 14-33	31-Dec-20	0.00	0.00	Makoil Inc	0
Munson Ranch 14-34	31-Dec-20	0.00	0.00	Makoil Inc	0
Munson Ranch 14-34	31-Dec-20	97.00	549.00	Makoil Inc	31
Munson Ranch 14-44	31-Dec-20	163.00	6,669.00	Makoil Inc	20
Munson Ranch 14-49	31-Dec-20	210.00	514.00	Makoil Inc	31

# NEVADA OIL PATCH REPORT

Produced by the Division of Minerals

Munson Ranch 14-49	31-Dec-20	14.00	2.00	Makoil Inc	1
Radio 6-31	31-Dec-20	0.00	0.00	Makoil Inc	0
Trap Spring 14-42	31-Dec-20	106.00	1,745.00	Makoil Inc	28
Trap Spring 16	31-Dec-20	327.00	10,014.00	Makoil Inc	31
Trap Spring 19	31-Dec-20	871.00	333.00	Makoil Inc	30
Trap Spring 2 48-27	31-Dec-20	481.00	60.00	Makoil Inc	30
Trap Spring 23-41	31-Dec-20	57.00	82.00	Makoil Inc	6
Trap Spring 27-41	31-Dec-20	0.00	0.00	Makoil Inc	0
Trap Spring 3	31-Dec-20	0.00	0.00	Makoil Inc	0
Trap Spring 8	31-Dec-20	0.00	0.00	Makoil Inc	0
Trap Spring 9	31-Dec-20	1,384.00	36,648.00	Makoil Inc	31
Zuspann 24-3	31-Dec-20	0.00	0.00	Makoil Inc	0
<b>Production Totals</b>		7,361.00	121,477.00		

## TOM

*Date listed is last day of month that production numbers were reported for.*

<b>Well Name</b>	<b>Date:</b>	<b>Oil Production (Barrels)</b>	<b>Water Production (Barrels)</b>	<b>Operator</b>	<b>Days</b>
Tomera Ranch 3	31-Dec-20	0.00	0.00	Tomera Oil Fields LLC	0
Tomera Ranch 33-1B	31-Dec-20	0.00	0.00	Tomera Oil Fields LLC	0
<b>Production Totals</b>		0.00	0.00		

# NEVADA OIL PATCH REPORT

Produced by the Division of Minerals

## Nevada Gas Production Details

### KSP

*Date listed is last day of month that production numbers were reported for.*

<b>Well Name</b>	<b>Date:</b>	<b>Gas Production (MCF)</b>	<b>Operator</b>
Kate Spring 1	12/31/2020	15	Western General Inc
Kate Spring 1-A	12/31/2020	67	Western General Inc
Kate Spring 1-C	12/31/2020	15	Western General Inc
Taylor Federal 1	12/31/2020	33	Western General Inc
<b>Production Totals:</b>		130	

# NEVADA OIL PATCH REPORT

Produced by the Division of Minerals

## Report for the Month of:

January, 2021

## **Production Summary (Barrels):**

Total Nevada oil production for the period:

17,599

Production for the same period last year:

21,585

Total Nevada gas production for the period:

422 MCF

Gas production for the same period last year:

974 MCF

## **Permitting:**

Permits to drill issued by NDOM in the period:

0

Permits issued for the same period last year:

0

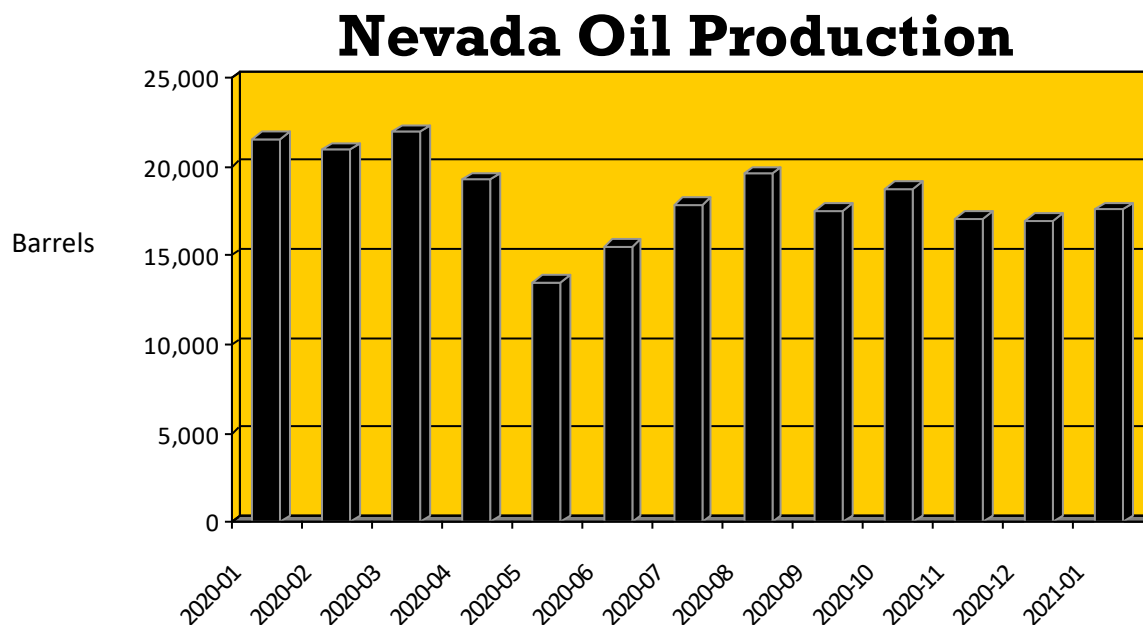
## **Rig Count:**

Rotary rigs operating during the period:

0

Rotary rigs operating same period last year:

0



# NEVADA OIL PATCH REPORT

Produced by the Division of Minerals

## Nevada Oil/Gas Field Summary

### **Nye County:**

BAC - Bacon Flat Field: First Production - January, 1981

CUR - Currant Field: First Production - February, 1979

CYN - Grant Canyon Field: First Production - September, 1983

DUC - Duckwater Creek Field: First Production - May, 1990

ESP - Eagle Springs Field: First Production - March, 1954

GSR - Ghost Ranch Field: First Production - August, 1996

KAT - Kate Spring Field: First Production - January, 1986

SND - Sand Dune Field: First Production - January, 1998

SSP - Sans Spring Field: First Production - March, 1993

TMR - Trap Spring Field: First Production - November, 1976

EIN - East Inselberg Field: First Production - April, 2005

### **Elko County:**

DEA - Deadman Creek: First Production - May, 1997

HBT - Humboldt Field: First Production - April, 2014

HUN - Huntington Field: First Production - November, 2014

TOA - Toana Draw Field: First Production - January, 2007

### **Eureka County:**

BAR - Three Bar Field: First Production - March, 1990

BLK - Blackburn Field: First Production - April, 1982

NWC - North Willow Creek: First Production - April, 1988

TOM - Tomera Ranch Field: First Production - December, 1987



# NEVADA OIL PATCH REPORT

Produced by the Division of Minerals

## Oil Production Per Field for Current Period:

Field:	Barrels Produced:
BAC	392
BAR	666
BLK	1,740
CUR	0
CYN	2,909
DUC	0
ESP	2,729
EXP	0
GSR	696
KSP	1,585
NWC	0
SND	0
SSP	0
TMR	6,882
TOM	0

# NEVADA OIL PATCH REPORT

Produced by the Division of Minerals

## Nevada Oil Production Details

### BAC

*Date listed is last day of month that production numbers were reported for.*

Well Name	Date:	Oil Production (Barrels)	Water Production (Barrels)	Operator	Days
Bacon Flat 23-17	31-Jan-21	0.00	0.00	Grant Canyon Oil & Gas	
Bacon Flat 23-17A	31-Jan-21	392.00	4,580.00	Grant Canyon Oil & Gas	31
<b>Production Totals</b>		392.00	4,580.00		

### BAR

*Date listed is last day of month that production numbers were reported for.*

Well Name	Date:	Oil Production (Barrels)	Water Production (Barrels)	Operator	Days
Three Bar Federal 25-	31-Jan-21	666.00	838.00	Grant Canyon Oil & Gas	31
<b>Production Totals</b>		666.00	838.00		

### BLK

*Date listed is last day of month that production numbers were reported for.*

Well Name	Date:	Oil Production (Barrels)	Water Production (Barrels)	Operator	Days
Blackburn 10	31-Jan-21	648.00	4,083.00	Grant Canyon Oil & Gas	31
Blackburn 14	31-Jan-21	347.00	527.00	Grant Canyon Oil & Gas	20
Blackburn 16	31-Jan-21	145.00	3,724.00	Grant Canyon Oil & Gas	21
Blackburn 18	31-Jan-21	489.00	76,958.00	Grant Canyon Oil & Gas	31
Blackburn 19	31-Jan-21	19.00	4,053.00	Grant Canyon Oil & Gas	20
Blackburn 22	31-Jan-21	0.00	0.00	Grant Canyon Oil & Gas	
<b>Production Totals</b>		1,648.00	89,345.00		

### CUR

*Date listed is last day of month that production numbers were reported for.*

Well Name	Date:	Oil Production (Barrels)	Water Production (Barrels)	Operator	Days
Currant 1	31-Jan-21	0.00	0.00	Makoil Inc	0
<b>Production Totals</b>		0.00	0.00		

### CYN

*Date listed is last day of month that production numbers were reported for.*

Well Name	Date:	Oil Production (Barrels)	Water Production (Barrels)	Operator	Days
Grant Canyon 10	31-Jan-21	2,397.00	25,360.00	Grant Canyon Oil & Gas	31
Grant Canyon 22-21	31-Jan-21	436.00	21,920.00	Grant Canyon Oil & Gas	31

# NEVADA OIL PATCH REPORT

Produced by the Division of Minerals

Grant Canyon 7	31-Jan-21	76.00	10,090.00	Grant Canyon Oil & Gas	31
Grant Canyon 9	31-Jan-21	0.00	0.00	Grant Canyon Oil & Gas	
<b>Production Totals</b>		2,909.00	57,370.00		

## DUC

*Date listed is last day of month that production numbers were reported for.*

Well Name	Date:	Oil Production (Barrels)	Water Production (Barrels)	Operator	Days
Duckwater Creek 19-	31-Jan-21	0.00	0.00	Makoil Inc	0
<b>Production Totals</b>		0.00	0.00		

## ESP

*Date listed is last day of month that production numbers were reported for.*

Well Name	Date:	Oil Production (Barrels)	Water Production (Barrels)	Operator	Days
Eagle Spring 13-36	31-Jan-21	0.00	0.00	Kirkwood Oil & Gas	0
Eagle Spring 23-36	31-Jan-21	821.00	1,002.00	Kirkwood Oil & Gas	27
Eagle Spring 24-36	31-Jan-21	0.00	0.00	Kirkwood Oil & Gas	0
Eagle Spring 44-35	31-Jan-21	0.00	0.00	Kirkwood Oil & Gas	0
Eagle Spring 54-35	31-Jan-21	143.00	3,739.00	Kirkwood Oil & Gas	14
Eagle Spring 55-35	31-Jan-21	0.00	0.00	Kirkwood Oil & Gas	0
Eagle Spring 64-35	31-Jan-21	0.00	0.00	Kirkwood Oil & Gas	0
Eagle Spring 82-35	31-Jan-21	71.00	7,506.00	Kirkwood Oil & Gas	10
Eagle Spring 83-35	31-Jan-21	0.00	0.00	Kirkwood Oil & Gas	0
Eagle Springs 1-36	31-Jan-21	0.00	0.00	Kirkwood Oil & Gas	0
Eagle Springs 2-36	31-Jan-21	390.00	3,493.00	Kirkwood Oil & Gas	29
Eagle Springs 35-35	31-Jan-21	38.00	1,389.00	Kirkwood Oil & Gas	12
Eagle Springs 43-36	31-Jan-21	0.00	0.00	Kirkwood Oil & Gas	0
Eagle Springs 4-36	31-Jan-21	0.00	0.00	Kirkwood Oil & Gas	0
Eagle Springs 5-36	31-Jan-21	906.00	438.00	Kirkwood Oil & Gas	23
Eagle Springs 73-35	31-Jan-21	287.00	7,389.00	Kirkwood Oil & Gas	29
Eagle Springs 74-35	31-Jan-21	73.00	2,361.00	Kirkwood Oil & Gas	12
EagleSprings 15-35	31-Jan-21	0.00	0.00	Kirkwood Oil & Gas	0
<b>Production Totals</b>		2,729.00	27,317.00		

# NEVADA OIL PATCH REPORT

Produced by the Division of Minerals

## GSR

*Date listed is last day of month that production numbers were reported for.*

Well Name	Date:	Oil Production (Barrels)	Water Production (Barrels)	Operator	Days
Ghost Ranch 2-21X	31-Jan-21	0.00	0.00	Makoil Inc	0
Ghost Ranch 38-35	31-Jan-21	186.00	7,776.00	Kirkwood Oil & Gas	20
Ghost Ranch 47-35	31-Jan-21	330.00	5,817.00	Kirkwood Oil & Gas	21
Ghost Ranch 48-35	31-Jan-21	180.00	8,005.00	Kirkwood Oil & Gas	22
<b>Production Totals</b>		696.00	21,598.00		

## KSP

*Date listed is last day of month that production numbers were reported for.*

Well Name	Date:	Oil Production (Barrels)	Water Production (Barrels)	Operator	Days
Kate Spring 1	31-Jan-21	200.00	2,000.00	Western General Inc	15
Kate Spring 12-2	31-Jan-21	0.00	0.00	Makoil Inc	0
Kate Spring 1-A	31-Jan-21	983.00	8,449.00	Western General Inc	31
Kate Spring 1-C	31-Jan-21	200.00	2,000.00	Western General Inc	31
Taylor Federal 1	31-Jan-21	202.00	4,500.00	Western General Inc	31
Taylor Federal 2	31-Jan-21	0.00	0.00	Western General Inc	0
<b>Production Totals</b>		1,585.00	16,949.00		

## NWC

*Date listed is last day of month that production numbers were reported for.*

Well Name	Date:	Oil Production (Barrels)	Water Production (Barrels)	Operator	Days
N Willow Creek 6-27	31-Jan-21	0.00	0.00	Kirkwood Oil & Gas	0
<b>Production Totals</b>		0.00	0.00		

## SND

*Date listed is last day of month that production numbers were reported for.*

Well Name	Date:	Oil Production (Barrels)	Water Production (Barrels)	Operator	Days
Sand Dune 88-35	31-Jan-21	0.00	0.00	Kirkwood Oil & Gas	0
<b>Production Totals</b>		0.00	0.00		

## SSP

*Date listed is last day of month that production numbers were reported for.*

Well Name	Date:	Oil Production (Barrels)	Water Production (Barrels)	Operator	Days
Federal 12-14	31-Jan-21	0.00	0.00	Grant Canyon Oil & Gas	
Federal 5-14	31-Jan-21	0.00	0.00	Grant Canyon Oil & Gas	

# NEVADA OIL PATCH REPORT

Produced by the Division of Minerals

Sans Spring 5-14A 31-Jan-21 0.00 0.00 Grant Canyon Oil & Gas

**Production Totals** 0.00 0.00

## TMR

*Date listed is last day of month that production numbers were reported for.*

<b>Well Name</b>	<b>Date:</b>	<b>Oil Production (Barrels)</b>	<b>Water Production (Barrels)</b>	<b>Operator</b>	<b>Days</b>
Britton 13-21	31-Jan-21	0.00	0.00	Makoil Inc	0
East Inselberg 36-33	31-Jan-21	0.00	0.00	Makoil Inc	0
Munson Ranch 12-14	31-Jan-21	42.00	24.00	Makoil Inc	3
Munson Ranch 12-24	31-Jan-21	169.00	1,025.00	Makoil Inc	31
Munson Ranch 12-32	31-Jan-21	183.00	1,597.00	Makoil Inc	31
Munson Ranch 12-33	31-Jan-21	0.00	0.00	Makoil Inc	0
Munson Ranch 12-34	31-Jan-21	18.00	40.00	Makoil Inc	5
Munson Ranch 12-43	31-Jan-21	540.00	1,003.00	Makoil Inc	31
Munson Ranch 13-1	31-Jan-21	284.00	7.00	Makoil Inc	31
Munson Ranch 13-11	31-Jan-21	0.00	0.00	Makoil Inc	0
Munson Ranch 13-11	31-Jan-21	93.00	1,783.00	Makoil Inc	29
Munson Ranch 13-12	31-Jan-21	0.00	0.00	Makoil Inc	0
Munson Ranch 13-14	31-Jan-21	0.00	0.00	Makoil Inc	0
Munson Ranch 13-21	31-Jan-21	162.00	1,025.00	Makoil Inc	31
Munson Ranch 13-24	31-Jan-21	0.00	0.00	Makoil Inc	0
Munson Ranch 13-31	31-Jan-21	185.00	1,621.00	Makoil Inc	31
Munson Ranch 13-32	31-Jan-21	348.00	3,341.00	Makoil Inc	31
Munson Ranch 13-33	31-Jan-21	120.00	422.00	Makoil Inc	31
Munson Ranch 13-41	31-Jan-21	626.00	5,664.00	Makoil Inc	31
Munson Ranch 13-42	31-Jan-21	32.00	8,038.00	Makoil Inc	31
Munson Ranch 13-45	31-Jan-21	105.00	5.00	Makoil Inc	31
Munson Ranch 13-46	31-Jan-21	154.00	8.00	Makoil Inc	31
Munson Ranch 14-23	31-Jan-21	228.00	1,766.00	Makoil Inc	31
Munson Ranch 14-32	31-Jan-21	246.00	5,737.00	Makoil Inc	31
Munson Ranch 14-33	31-Jan-21	0.00	0.00	Makoil Inc	0
Munson Ranch 14-34	31-Jan-21	0.00	0.00	Makoil Inc	0
Munson Ranch 14-34	31-Jan-21	92.00	600.00	Makoil Inc	31

# NEVADA OIL PATCH REPORT

Produced by the Division of Minerals

Munson Ranch 14-44	31-Jan-21	90.00	3,655.00	Makoil Inc	10
Munson Ranch 14-49	31-Jan-21	108.00	558.00	Makoil Inc	31
Munson Ranch 14-49	31-Jan-21	0.00	0.00	Makoil Inc	0
Trap Spring 14-42	31-Jan-21	24.00	649.00	Makoil Inc	13
Trap Spring 16	31-Jan-21	338.00	10,071.00	Makoil Inc	31
Trap Spring 19	31-Jan-21	851.00	325.00	Makoil Inc	30
Trap Spring 2 48-27	31-Jan-21	465.00	59.00	Makoil Inc	31
Trap Spring 23-41	31-Jan-21	50.00	75.00	Makoil Inc	6
Trap Spring 27-41	31-Jan-21	0.00	0.00	Makoil Inc	0
Trap Spring 3	31-Jan-21	0.00	0.00	Makoil Inc	0
Trap Spring 8	31-Jan-21	0.00	0.00	Makoil Inc	0
Trap Spring 9	31-Jan-21	1,329.00	38,690.00	Makoil Inc	31
Zuspann 24-3	31-Jan-21	0.00	0.00	Makoil Inc	0
<b>Production Totals</b>		6,882.00	87,788.00		

## TOM

*Date listed is last day of month that production numbers were reported for.*

Well Name	Date:	Oil Production (Barrels)	Water Production (Barrels)	Operator	Days
Tomera Ranch 3	31-Jan-21	0.00	0.00	Tomera Oil Fields LLC	0
Tomera Ranch 33-1B	31-Jan-21	0.00	0.00	Tomera Oil Fields LLC	0
<b>Production Totals</b>		0.00	0.00		

# NEVADA OIL PATCH REPORT

Produced by the Division of Minerals

## Nevada Gas Production Details

### KSP

*Date listed is last day of month that production numbers were reported for.*

<b>Well Name</b>	<b>Date:</b>	<b>Gas Production (MCF)</b>	<b>Operator</b>
Kate Spring 1	1/31/2021	15	Western General Inc
Kate Spring 1-A	1/31/2021	101	Western General Inc
Kate Spring 1-C	1/31/2021	15	Western General Inc
Taylor Federal 1	1/31/2021	19	Western General Inc
<b>Production Totals:</b>		150	

# NEVADA OIL PATCH REPORT

Produced by the Division of Minerals

## Report for the Month of:

February, 2021

## **Production Summary (Barrels):**

Total Nevada oil production for the period:

16,426

Production for the same period last year:

20,943

Total Nevada gas production for the period:

365 MCF

Gas production for the same period last year:

995 MCF

## **Permitting:**

Permits to drill issued by NDOM in the period:

0

Permits issued for the same period last year:

0

## **Rig Count:**

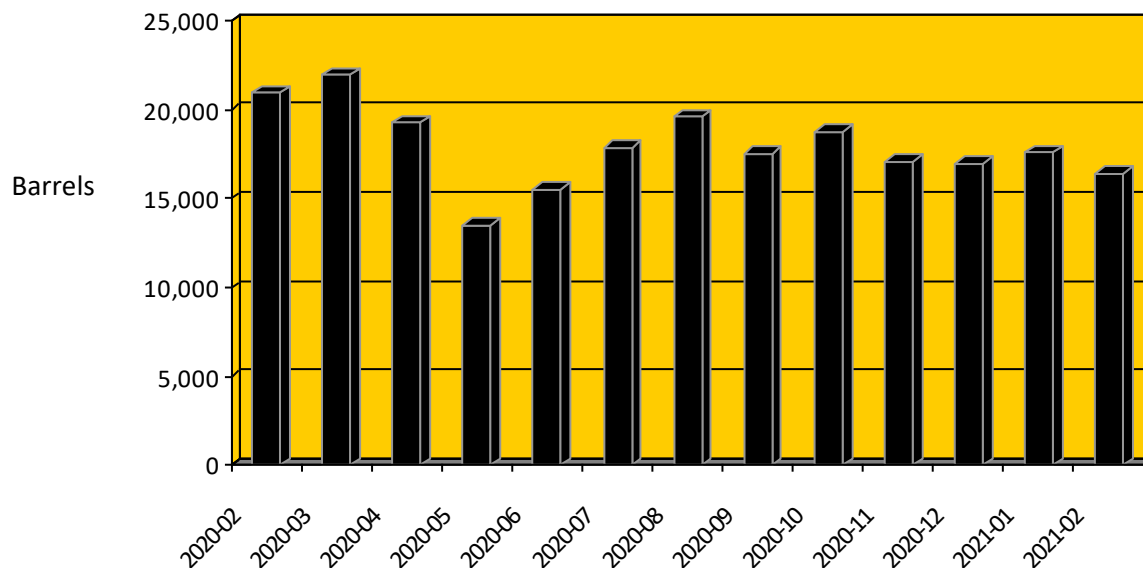
Rotary rigs operating during the period:

0

Rotary rigs operating same period last year:

0

## Nevada Oil Production





# NEVADA OIL PATCH REPORT

Produced by the Division of Minerals

## Nevada Oil/Gas Field Summary

### **Nye County:**

BAC - Bacon Flat Field: First Production - January, 1981

CUR - Currant Field: First Production - February, 1979

CYN - Grant Canyon Field: First Production - September, 1983

DUC - Duckwater Creek Field: First Production - May, 1990

ESP - Eagle Springs Field: First Production - March, 1954

GSR - Ghost Ranch Field: First Production - August, 1996

KAT - Kate Spring Field: First Production - January, 1986

SND - Sand Dune Field: First Production - January, 1998

SSP - Sans Spring Field: First Production - March, 1993

TMR - Trap Spring Field: First Production - November, 1976

EIN - East Inselberg Field: First Production - April, 2005

### **Elko County:**

DEA - Deadman Creek: First Production - May, 1997

HBT - Humboldt Field: First Production - April, 2014

HUN - Huntington Field: First Production - November, 2014

TOA - Toana Draw Field: First Production - January, 2007

### **Eureka County:**

BAR - Three Bar Field: First Production - March, 1990

BLK - Blackburn Field: First Production - April, 1982

NWC - North Willow Creek: First Production - April, 1988

TOM - Tomera Ranch Field: First Production - December, 1987

# NEVADA OIL PATCH REPORT

Produced by the Division of Minerals

## Oil Production Per Field for Current Period:

Field:	Barrels Produced:
BAC	355
BAR	601
BLK	1,716
CUR	0
CYN	2,631
DUC	0
ESP	2,575
EXP	0
GSR	282
KSP	1,196
NWC	0
SND	0
SSP	0
TMR	7,070
TOM	0

# NEVADA OIL PATCH REPORT

Produced by the Division of Minerals

## Nevada Oil Production Details

### BAC

*Date listed is last day of month that production numbers were reported for.*

Well Name	Date:	Oil Production (Barrels)	Water Production (Barrels)	Operator	Days
Bacon Flat 23-17	28-Feb-21	0.00	0.00	Grant Canyon Oil & Gas	
Bacon Flat 23-17A	28-Feb-21	355.00	396.00	Grant Canyon Oil & Gas	28
<b>Production Totals</b>		355.00	396.00		

### BAR

*Date listed is last day of month that production numbers were reported for.*

Well Name	Date:	Oil Production (Barrels)	Water Production (Barrels)	Operator	Days
Three Bar Federal 25-	28-Feb-21	601.00	734.00	Grant Canyon Oil & Gas	28
<b>Production Totals</b>		601.00	734.00		

### BLK

*Date listed is last day of month that production numbers were reported for.*

Well Name	Date:	Oil Production (Barrels)	Water Production (Barrels)	Operator	Days
Blackburn 10	28-Feb-21	711.00	3,159.00	Grant Canyon Oil & Gas	27
Blackburn 14	28-Feb-21	377.00	459.00	Grant Canyon Oil & Gas	21
Blackburn 16	28-Feb-21	143.00	4,899.00	Grant Canyon Oil & Gas	28
Blackburn 18	28-Feb-21	421.00	73,059.00	Grant Canyon Oil & Gas	28
Blackburn 19	28-Feb-21	0.00	0.00	Grant Canyon Oil & Gas	0
Blackburn 22	28-Feb-21	0.00	0.00	Grant Canyon Oil & Gas	0
<b>Production Totals</b>		1,652.00	81,576.00		

### CUR

*Date listed is last day of month that production numbers were reported for.*

Well Name	Date:	Oil Production (Barrels)	Water Production (Barrels)	Operator	Days
Currant 1	28-Feb-21	0.00	0.00	Makoil Inc	0
<b>Production Totals</b>		0.00	0.00		

### CYN

*Date listed is last day of month that production numbers were reported for.*

Well Name	Date:	Oil Production (Barrels)	Water Production (Barrels)	Operator	Days
Grant Canyon 10	28-Feb-21	2,158.00	22,880.00	Grant Canyon Oil & Gas	28
Grant Canyon 22-21	28-Feb-21	407.00	19,780.00	Grant Canyon Oil & Gas	28

# NEVADA OIL PATCH REPORT

Produced by the Division of Minerals

Grant Canyon 7	28-Feb-21	66.00	8,750.00	Grant Canyon Oil & Gas	28
<b>Production Totals</b>		2,631.00	51,410.00		

## DUC

*Date listed is last day of month that production numbers were reported for.*

Well Name	Date:	Oil Production (Barrels)	Water Production (Barrels)	Operator	Days
Duckwater Creek 19-	28-Feb-21	0.00	0.00	Makoil Inc	0
<b>Production Totals</b>		0.00	0.00		

## ESP

*Date listed is last day of month that production numbers were reported for.*

Well Name	Date:	Oil Production (Barrels)	Water Production (Barrels)	Operator	Days
Eagle Spring 13-36	28-Feb-21	0.00	0.00	Kirkwood Oil & Gas	0
Eagle Spring 23-36	28-Feb-21	701.00	722.00	Kirkwood Oil & Gas	27
Eagle Spring 24-36	28-Feb-21	0.00	0.00	Kirkwood Oil & Gas	0
Eagle Spring 44-35	28-Feb-21	0.00	0.00	Kirkwood Oil & Gas	0
Eagle Spring 54-35	28-Feb-21	180.00	2,738.00	Kirkwood Oil & Gas	14
Eagle Spring 55-35	28-Feb-21	0.00	0.00	Kirkwood Oil & Gas	0
Eagle Spring 64-35	28-Feb-21	0.00	0.00	Kirkwood Oil & Gas	
Eagle Spring 82-35	28-Feb-21	149.00	13,391.00	Kirkwood Oil & Gas	25
Eagle Spring 83-35	28-Feb-21	0.00	0.00	Kirkwood Oil & Gas	
Eagle Springs 1-36	28-Feb-21	0.00	0.00	Kirkwood Oil & Gas	0
Eagle Springs 2-36	28-Feb-21	315.00	2,386.00	Kirkwood Oil & Gas	28
Eagle Springs 35-35	28-Feb-21	58.00	1,245.00	Kirkwood Oil & Gas	14
Eagle Springs 43-36	28-Feb-21	0.00	0.00	Kirkwood Oil & Gas	0
Eagle Springs 4-36	28-Feb-21	0.00	0.00	Kirkwood Oil & Gas	0
Eagle Springs 5-36	28-Feb-21	939.00	383.00	Kirkwood Oil & Gas	28
Eagle Springs 73-35	28-Feb-21	232.00	5,048.00	Kirkwood Oil & Gas	28
Eagle Springs 74-35	28-Feb-21	0.00	0.00	Kirkwood Oil & Gas	
EagleSprings 15-35	28-Feb-21	1.00	19.00	Kirkwood Oil & Gas	1
<b>Production Totals</b>		2,575.00	25,932.00		

## GSR

*Date listed is last day of month that production numbers were reported for.*

Well Name	Date:	Oil Production (Barrels)	Water Production (Barrels)	Operator	Days
-----------	-------	-----------------------------	-------------------------------	----------	------

# NEVADA OIL PATCH REPORT

Produced by the Division of Minerals

Ghost Ranch 2-21X	28-Feb-21	0.00	0.00	Makoil Inc	0
Ghost Ranch 38-35	28-Feb-21	78.00	4,099.00	Kirkwood Oil & Gas	14
Ghost Ranch 47-35	28-Feb-21	133.00	2,969.00	Kirkwood Oil & Gas	14
Ghost Ranch 48-35	28-Feb-21	71.00	3,990.00	Kirkwood Oil & Gas	14
<b>Production Totals</b>		282.00	11,058.00		

## KSP

*Date listed is last day of month that production numbers were reported for.*

Well Name	Date:	Oil Production (Barrels)	Water Production (Barrels)	Operator	Days
Kate Spring 1	28-Feb-21	100.00	2,000.00	Western General Inc	15
Kate Spring 12-2	28-Feb-21	0.00	0.00	Makoil Inc	0
Kate Spring 1-A	28-Feb-21	983.00	8,449.00	Western General Inc	31
Kate Spring 1-C	28-Feb-21	100.00	2,000.00	Western General Inc	31
Taylor Federal 1	28-Feb-21	13.00	3,000.00	Western General Inc	31
Taylor Federal 2	28-Feb-21	0.00	0.00	Western General Inc	0
<b>Production Totals</b>		1,196.00	15,449.00		

## NWC

*Date listed is last day of month that production numbers were reported for.*

Well Name	Date:	Oil Production (Barrels)	Water Production (Barrels)	Operator	Days
N Willow Creek 6-27	28-Feb-21	0.00	0.00	Kirkwood Oil & Gas	0
<b>Production Totals</b>		0.00	0.00		

## SND

*Date listed is last day of month that production numbers were reported for.*

Well Name	Date:	Oil Production (Barrels)	Water Production (Barrels)	Operator	Days
Sand Dune 88-35	28-Feb-21	0.00	0.00	Kirkwood Oil & Gas	
<b>Production Totals</b>		0.00	0.00		

## SSP

*Date listed is last day of month that production numbers were reported for.*

Well Name	Date:	Oil Production (Barrels)	Water Production (Barrels)	Operator	Days
Federal 12-14	28-Feb-21	0.00	0.00	Grant Canyon Oil & Gas	0
Federal 5-14	28-Feb-21	0.00	0.00	Grant Canyon Oil & Gas	
<b>Production Totals</b>		0.00	0.00		

# NEVADA OIL PATCH REPORT

Produced by the Division of Minerals

**TMR**

*Date listed is last day of month that production numbers were reported for.*

<b>Well Name</b>	<b>Date:</b>	<b>Oil Production (Barrels)</b>	<b>Water Production (Barrels)</b>	<b>Operator</b>	<b>Days</b>
Britton 13-21	28-Feb-21	0.00	0.00	Makoil Inc	0
East Inselberg 36-33	28-Feb-21	0.00	0.00	Makoil Inc	0
Munson Ranch 12-14	28-Feb-21	38.00	31.00	Makoil Inc	3
Munson Ranch 12-24	28-Feb-21	182.00	940.00	Makoil Inc	27
Munson Ranch 12-32	28-Feb-21	173.00	1,461.00	Makoil Inc	28
Munson Ranch 12-33	28-Feb-21	0.00	0.00	Makoil Inc	0
Munson Ranch 12-34	28-Feb-21	204.00	257.00	Makoil Inc	28
Munson Ranch 12-43	28-Feb-21	500.00	960.00	Makoil Inc	28
Munson Ranch 13-1	28-Feb-21	252.00	7.00	Makoil Inc	28
Munson Ranch 13-11	28-Feb-21	0.00	0.00	Makoil Inc	0
Munson Ranch 13-11	28-Feb-21	114.00	1,792.00	Makoil Inc	27
Munson Ranch 13-12	28-Feb-21	0.00	0.00	Makoil Inc	0
Munson Ranch 13-14	28-Feb-21	0.00	0.00	Makoil Inc	0
Munson Ranch 13-21	28-Feb-21	138.00	955.00	Makoil Inc	28
Munson Ranch 13-24	28-Feb-21	0.00	0.00	Makoil Inc	0
Munson Ranch 13-31	28-Feb-21	174.00	1,432.00	Makoil Inc	28
Munson Ranch 13-32	28-Feb-21	329.00	3,164.00	Makoil Inc	28
Munson Ranch 13-33	28-Feb-21	142.00	433.00	Makoil Inc	28
Munson Ranch 13-41	28-Feb-21	595.00	5,334.00	Makoil Inc	28
Munson Ranch 13-42	28-Feb-21	38.00	7,722.00	Makoil Inc	28
Munson Ranch 13-45	28-Feb-21	83.00	11.00	Makoil Inc	28
Munson Ranch 13-46	28-Feb-21	145.00	14.00	Makoil Inc	28
Munson Ranch 14-23	28-Feb-21	254.00	1,577.00	Makoil Inc	28
Munson Ranch 14-32	28-Feb-21	223.00	5,549.00	Makoil Inc	28
Munson Ranch 14-33	28-Feb-21	0.00		Makoil Inc	0
Munson Ranch 14-34	28-Feb-21	0.00	0.00	Makoil Inc	0
Munson Ranch 14-34	28-Feb-21	102.00	566.00	Makoil Inc	28
Munson Ranch 14-44	28-Feb-21	304.00	11,154.00	Makoil Inc	28
Munson Ranch 14-49	28-Feb-21	59.00	318.00	Makoil Inc	24

# NEVADA OIL PATCH REPORT

Produced by the Division of Minerals

Munson Ranch 14-49	28-Feb-21	18.00	0.00	Makoil Inc	1
Trap Spring 14-42	28-Feb-21	100.00	1,337.00	Makoil Inc	28
Trap Spring 16	28-Feb-21	312.00	8,998.00	Makoil Inc	28
Trap Spring 19	28-Feb-21	885.00	313.00	Makoil Inc	28
Trap Spring 2 48-27	28-Feb-21	414.00	60.00	Makoil Inc	28
Trap Spring 23-41	28-Feb-21	51.00	76.00	Makoil Inc	2
Trap Spring 27-41	28-Feb-21	0.00	0.00	Makoil Inc	0
Trap Spring 3	28-Feb-21	0.00	0.00	Makoil Inc	0
Trap Spring 8	28-Feb-21	0.00	0.00	Makoil Inc	0
Trap Spring 9	28-Feb-21	1,241.00	3,393.00	Makoil Inc	28
Zuspann 24-3	28-Feb-21	0.00	0.00	Makoil Inc	0

**Production Totals** 7,070.00 57,854.00

## TOM

*Date listed is last day of month that production numbers were reported for.*

Well Name	Date:	Oil Production (Barrels)	Water Production (Barrels)	Operator	Days
Tomera Ranch 3	28-Feb-21	0.00	0.00	Tomera Oil Fields LLC	0
Tomera Ranch 33-1B	28-Feb-21	0.00	0.00	Tomera Oil Fields LLC	0
<b>Production Totals</b>		0.00	0.00		

# NEVADA OIL PATCH REPORT

Produced by the Division of Minerals

## Nevada Gas Production Details

KSP

*Date listed is last day of month that production numbers were reported for.*

Well Name	Date:	Gas Production (MCF)	Operator
Taylor Federal 1	2/28/2021	6	Western General Inc
<b>Production Totals:</b>		6	



# NEVADA OIL PATCH REPORT

Produced by the Division of Minerals

## Report for the Month of:

March, 2021

## Production Summary (Barrels):

Total Nevada oil production for the period:

17,773

Production for the same period last year:

21,973

Total Nevada gas production for the period:

131 MCF

Gas production for the same period last year:

1170 MCF

## Permitting:

Permits to drill issued by NDOM in the period:

0

Permits issued for the same period last year:

0

## Rig Count:

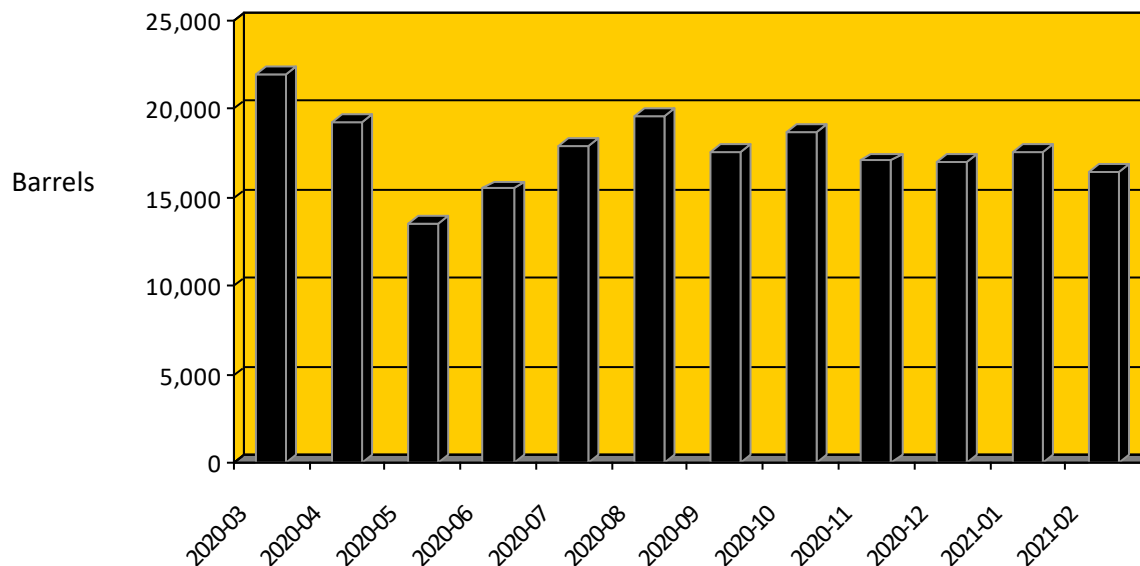
Rotary rigs operating during the period:

0

Rotary rigs operating same period last year:

0

## Nevada Oil Production



# NEVADA OIL PATCH REPORT

Produced by the Division of Minerals

## Nevada Oil/Gas Field Summary

### **Nye County:**

BAC - Bacon Flat Field: First Production - January, 1981

CUR - Currant Field: First Production - February, 1979

CYN - Grant Canyon Field: First Production - September, 1983

DUC - Duckwater Creek Field: First Production - May, 1990

ESP - Eagle Springs Field: First Production - March, 1954

GSR - Ghost Ranch Field: First Production - August, 1996

KAT - Kate Spring Field: First Production - January, 1986

SND - Sand Dune Field: First Production - January, 1998

SSP - Sans Spring Field: First Production - March, 1993

TMR - Trap Spring Field: First Production - November, 1976

EIN - East Inselberg Field: First Production - April, 2005

### **Elko County:**

DEA - Deadman Creek: First Production - May, 1997

HBT - Humboldt Field: First Production - April, 2014

HUN - Huntington Field: First Production - November, 2014

TOA - Toana Draw Field: First Production - January, 2007

### **Eureka County:**

BAR - Three Bar Field: First Production - March, 1990

BLK - Blackburn Field: First Production - April, 1982

NWC - North Willow Creek: First Production - April, 1988

TOM - Tomera Ranch Field: First Production - December, 1987

# NEVADA OIL PATCH REPORT

Produced by the Division of Minerals

## Oil Production Per Field for Current Period:

Field:	Barrels Produced:
BAC	390
BAR	605
BLK	1,896
CUR	0
CYN	2,884
DUC	0
ESP	2,403
EXP	0
GSR	0
KSP	0
NWC	0
SND	0
SSP	0
TMR	9,595
TOM	0

# NEVADA OIL PATCH REPORT

Produced by the Division of Minerals

## Nevada Oil Production Details

### BAC

*Date listed is last day of month that production numbers were reported for.*

Well Name	Date:	Oil Production (Barrels)	Water Production (Barrels)	Operator	Days
Bacon Flat 23-17	31-Mar-21	0.00	0.00	Grant Canyon Oil & Gas	
Bacon Flat 23-17A	31-Mar-21	390.00	4,100.00	Grant Canyon Oil & Gas	31
<b>Production Totals</b>		390.00	4,100.00		

### BAR

*Date listed is last day of month that production numbers were reported for.*

Well Name	Date:	Oil Production (Barrels)	Water Production (Barrels)	Operator	Days
Three Bar Federal 25-	31-Mar-21	605.00	775.00	Grant Canyon Oil & Gas	29
<b>Production Totals</b>		605.00	775.00		

### BLK

*Date listed is last day of month that production numbers were reported for.*

Well Name	Date:	Oil Production (Barrels)	Water Production (Barrels)	Operator	Days
Blackburn 10	31-Mar-21	796.00	3,148.00	Grant Canyon Oil & Gas	31
Blackburn 14	31-Mar-21	508.00	630.00	Grant Canyon Oil & Gas	31
Blackburn 16	31-Mar-21	12.00	1,036.00	Grant Canyon Oil & Gas	6
Blackburn 18	31-Mar-21	469.00	82,768.00	Grant Canyon Oil & Gas	31
Blackburn 19	31-Mar-21	0.00	0.00	Grant Canyon Oil & Gas	0
Blackburn 22	31-Mar-21	0.00	0.00	Grant Canyon Oil & Gas	
<b>Production Totals</b>		1,785.00	87,582.00		

### CUR

*Date listed is last day of month that production numbers were reported for.*

Well Name	Date:	Oil Production (Barrels)	Water Production (Barrels)	Operator	Days
Currant 1	31-Mar-21	0.00	0.00	Makoil Inc	
<b>Production Totals</b>		0.00	0.00		

### CYN

*Date listed is last day of month that production numbers were reported for.*

Well Name	Date:	Oil Production (Barrels)	Water Production (Barrels)	Operator	Days
Grant Canyon 10	31-Mar-21	2,364.00	24,150.00	Grant Canyon Oil & Gas	31
Grant Canyon 22-21	31-Mar-21	442.00	2,240.00	Grant Canyon Oil & Gas	31

# NEVADA OIL PATCH REPORT

Produced by the Division of Minerals

Grant Canyon 7	31-Mar-21	78.00	24,150.00	Grant Canyon Oil & Gas	31
Grant Canyon 9	31-Mar-21	0.00	0.00	Grant Canyon Oil & Gas	
<b>Production Totals</b>		2,884.00	50,540.00		

## DUC

*Date listed is last day of month that production numbers were reported for.*

Well Name	Date:	Oil Production (Barrels)	Water Production (Barrels)	Operator	Days
Duckwater Creek 19-	31-Mar-21	0.00	0.00	Makoil Inc	
<b>Production Totals</b>		0.00	0.00		

## ESP

*Date listed is last day of month that production numbers were reported for.*

Well Name	Date:	Oil Production (Barrels)	Water Production (Barrels)	Operator	Days
Eagle Spring 13-36	31-Mar-21	0.00	0.00	Kirkwood Oil & Gas	0
Eagle Spring 23-36	31-Mar-21	742.00	1,058.00	Kirkwood Oil & Gas	31
Eagle Spring 24-36	31-Mar-21	0.00	0.00	Kirkwood Oil & Gas	0
Eagle Spring 44-35	31-Mar-21	0.00	0.00	Kirkwood Oil & Gas	0
Eagle Spring 54-35	31-Mar-21	0.00	0.00	Kirkwood Oil & Gas	0
Eagle Spring 55-35	31-Mar-21	0.00	0.00	Kirkwood Oil & Gas	0
Eagle Spring 64-35	31-Mar-21	0.00	0.00	Kirkwood Oil & Gas	0
Eagle Spring 82-35	31-Mar-21	119.00	14,703.00	Kirkwood Oil & Gas	22
Eagle Spring 83-35	31-Mar-21	0.00	0.00	Kirkwood Oil & Gas	0
Eagle Springs 1-36	31-Mar-21	0.00	0.00	Kirkwood Oil & Gas	0
Eagle Springs 2-36	31-Mar-21	325.00	3,405.00	Kirkwood Oil & Gas	31
Eagle Springs 35-35	31-Mar-21	0.00	0.00	Kirkwood Oil & Gas	0
Eagle Springs 43-36	31-Mar-21	0.00	0.00	Kirkwood Oil & Gas	0
Eagle Springs 4-36	31-Mar-21	0.00	0.00	Kirkwood Oil & Gas	0
Eagle Springs 5-36	31-Mar-21	968.00	546.00	Kirkwood Oil & Gas	31
Eagle Springs 73-35	31-Mar-21	231.00	6,970.00	Kirkwood Oil & Gas	30
Eagle Springs 74-35	31-Mar-21	18.00	675.00	Kirkwood Oil & Gas	4
EagleSprings 15-35	31-Mar-21	0.00	0.00	Kirkwood Oil & Gas	0
<b>Production Totals</b>		2,403.00	27,357.00		

# NEVADA OIL PATCH REPORT

Produced by the Division of Minerals

## GSR

*Date listed is last day of month that production numbers were reported for.*

Well Name	Date:	Oil Production (Barrels)	Water Production (Barrels)	Operator	Days
Ghost Ranch 2-21X	31-Mar-21	0.00	0.00	Makoil Inc	
Ghost Ranch 38-35	31-Mar-21	0.00	0.00	Kirkwood Oil & Gas	0
Ghost Ranch 47-35	31-Mar-21	0.00	0.00	Kirkwood Oil & Gas	0
Ghost Ranch 48-35	31-Mar-21	0.00	0.00	Kirkwood Oil & Gas	0
<b>Production Totals</b>		0.00	0.00		

## KSP

*Date listed is last day of month that production numbers were reported for.*

Well Name	Date:	Oil Production (Barrels)	Water Production (Barrels)	Operator	Days
Kate Spring 12-2	31-Mar-21	0.00	0.00	Makoil Inc	
<b>Production Totals</b>		0.00	0.00		

## NWC

*Date listed is last day of month that production numbers were reported for.*

Well Name	Date:	Oil Production (Barrels)	Water Production (Barrels)	Operator	Days
N Willow Creek 6-27	31-Mar-21	0.00	0.00	Kirkwood Oil & Gas	0
<b>Production Totals</b>		0.00	0.00		

## SND

*Date listed is last day of month that production numbers were reported for.*

Well Name	Date:	Oil Production (Barrels)	Water Production (Barrels)	Operator	Days
Sand Dune 88-35	31-Mar-21	0.00	0.00	Kirkwood Oil & Gas	0
<b>Production Totals</b>		0.00	0.00		

## SSP

*Date listed is last day of month that production numbers were reported for.*

Well Name	Date:	Oil Production (Barrels)	Water Production (Barrels)	Operator	Days
Federal 12-14	31-Mar-21	0.00	0.00	Grant Canyon Oil & Gas	
Federal 5-14	31-Mar-21	0.00	0.00	Grant Canyon Oil & Gas	
Sans Spring 5-14A	31-Mar-21	0.00	0.00	Grant Canyon Oil & Gas	
<b>Production Totals</b>		0.00	0.00		

## TMR

*Date listed is last day of month that production numbers were reported for.*

Well Name	Date:	Oil Production (Barrels)	Water Production (Barrels)	Operator	Days
-----------	-------	-----------------------------	-------------------------------	----------	------

# NEVADA OIL PATCH REPORT

Produced by the Division of Minerals

Britton 13-21	31-Mar-21	0.00	0.00	Makoil Inc	
East Inselberg 36-33	31-Mar-21	0.00	0.00	Makoil Inc	
Munson Ranch 12-14	31-Mar-21	61.00	36.00	Makoil Inc	4
Munson Ranch 12-24	31-Mar-21	253.00	1,141.00	Makoil Inc	31
Munson Ranch 12-32	31-Mar-21	199.00	1,626.00	Makoil Inc	31
Munson Ranch 12-33	31-Mar-21	0.00	0.00	Makoil Inc	
Munson Ranch 12-34	31-Mar-21	183.00	322.00	Makoil Inc	31
Munson Ranch 12-43	31-Mar-21	557.00	1,141.00	Makoil Inc	31
Munson Ranch 13-1	31-Mar-21	282.00	9.00	Makoil Inc	31
Munson Ranch 13-11	31-Mar-21	0.00	0.00	Makoil Inc	
Munson Ranch 13-11	31-Mar-21	124.00	2,016.00	Makoil Inc	31
Munson Ranch 13-12	31-Mar-21	0.00	0.00	Makoil Inc	
Munson Ranch 13-14	31-Mar-21	0.00	0.00	Makoil Inc	
Munson Ranch 13-21	31-Mar-21	560.00	1,179.00	Makoil Inc	30
Munson Ranch 13-24	31-Mar-21	0.00	0.00	Makoil Inc	
Munson Ranch 13-31	31-Mar-21	194.00	1,610.00	Makoil Inc	31
Munson Ranch 13-32	31-Mar-21	369.00	3,659.00	Makoil Inc	31
Munson Ranch 13-33	31-Mar-21	145.00	448.00	Makoil Inc	31
Munson Ranch 13-41	31-Mar-21	678.00	6,609.00	Makoil Inc	31
Munson Ranch 13-42	31-Mar-21	23.00	3,930.00	Makoil Inc	13
Munson Ranch 13-45	31-Mar-21	93.00	13.00	Makoil Inc	31
Munson Ranch 13-46	31-Mar-21	140.00	13.00	Makoil Inc	31
Munson Ranch 14-23	31-Mar-21	260.00	1,667.00	Makoil Inc	31
Munson Ranch 14-32	31-Mar-21	261.00	6,737.00	Makoil Inc	31
Munson Ranch 14-33	31-Mar-21	5.00	21.00	Makoil Inc	2
Munson Ranch 14-34	31-Mar-21	0.00	0.00	Makoil Inc	
Munson Ranch 14-34	31-Mar-21	134.00	664.00	Makoil Inc	31
Munson Ranch 14-44	31-Mar-21	281.00	12,237.00	Makoil Inc	31
Munson Ranch 14-49	31-Mar-21	89.00	433.00	Makoil Inc	30
Munson Ranch 14-49	31-Mar-21	14.00	2.00	Makoil Inc	1
Radio 6-31	31-Mar-21	0.00	0.00	Makoil Inc	
Trap Spring 14-42	31-Mar-21	123.00	1,489.00	Makoil Inc	31

# NEVADA OIL PATCH REPORT

Produced by the Division of Minerals

Trap Spring 16	31-Mar-21	302.00	9,676.00	Makoil Inc	31
Trap Spring 19	31-Mar-21	899.00	338.00	Makoil Inc	31
Trap Spring 2 48-27	31-Mar-21	0.00	0.00	Makoil Inc	
Trap Spring 23-41	31-Mar-21	69.00	75.00	Makoil Inc	4
Trap Spring 27-41	31-Mar-21	0.00	0.00	Makoil Inc	
Trap Spring 3	31-Mar-21	1,859.00	79,764.00	Makoil Inc	28
Trap Spring 8	31-Mar-21	0.00	0.00	Makoil Inc	
Trap Spring 9	31-Mar-21	1,438.00	34,081.00	Makoil Inc	28
Zuspann 24-3	31-Mar-21	0.00	0.00	Makoil Inc	
<b>Production Totals</b>		9,595.00	170,936.00		

## TOM

*Date listed is last day of month that production numbers were reported for.*

<b>Well Name</b>	<b>Date:</b>	<b>Oil Production (Barrels)</b>	<b>Water Production (Barrels)</b>	<b>Operator</b>	<b>Days</b>
Tomera Ranch 3	31-Mar-21	0.00	0.00	Tomera Oil Fields LLC	0
Tomera Ranch 33-1B	31-Mar-21	0.00	0.00	Tomera Oil Fields LLC	0
<b>Production Totals</b>		0.00	0.00		



# NEVADA OIL PATCH REPORT

Produced by the Division of Minerals

## Nevada Gas Production Details

### KSP

*Date listed is last day of month that production numbers were reported for.*

<b>Well Name</b>	<b>Date:</b>	<b>Gas Production (MCF)</b>	<b>Operator</b>
Kate Spring 1	3/31/2021	15	Western General Inc
Kate Spring 1-A	3/31/2021	101	Western General Inc
Kate Spring 1-C	3/31/2021	15	Western General Inc
<b>Production Totals:</b>		<b>131</b>	

# NEVADA OIL PATCH REPORT

Produced by the Division of Minerals

## Report for the Month of:

April, 2021

## Production Summary (Barrels):

Total Nevada oil production for the period:

16,236

Production for the same period last year:

19,272

Total Nevada gas production for the period:

303 MCF

Gas production for the same period last year:

1145 MCF

## Permitting:

Permits to drill issued by NDOM in the period:

0

Permits issued for the same period last year:

0

## Rig Count:

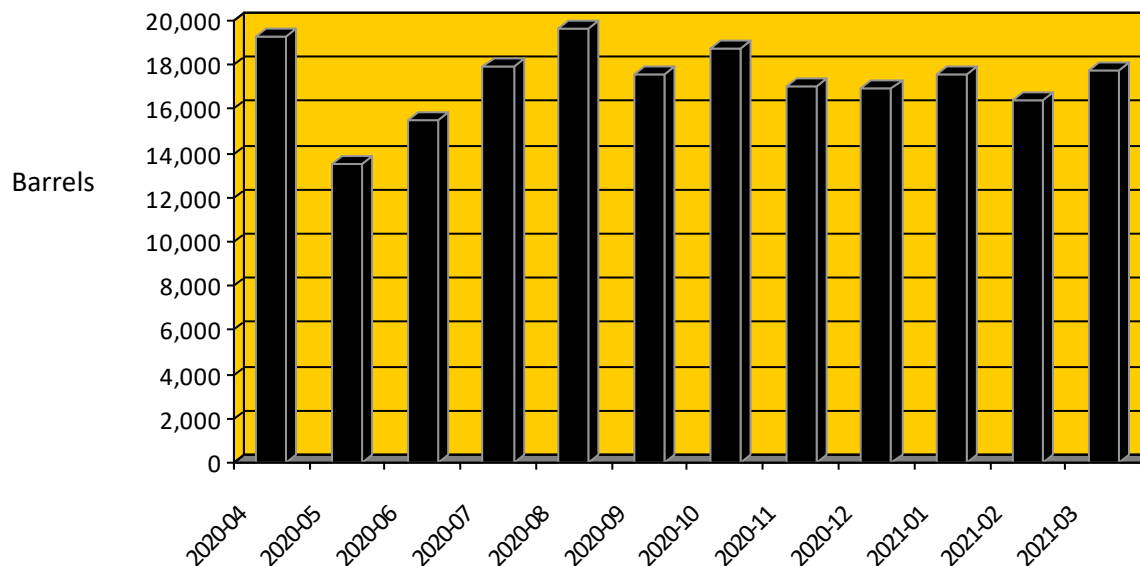
Rotary rigs operating during the period:

0

Rotary rigs operating same period last year:

1

## Nevada Oil Production



# NEVADA OIL PATCH REPORT

Produced by the Division of Minerals

## Nevada Oil/Gas Field Summary

### **Nye County:**

BAC - Bacon Flat Field: First Production - January, 1981

CUR - Currant Field: First Production - February, 1979

CYN - Grant Canyon Field: First Production - September, 1983

DUC - Duckwater Creek Field: First Production - May, 1990

ESP - Eagle Springs Field: First Production - March, 1954

GSR - Ghost Ranch Field: First Production - August, 1996

KAT - Kate Spring Field: First Production - January, 1986

SND - Sand Dune Field: First Production - January, 1998

SSP - Sans Spring Field: First Production - March, 1993

TMR - Trap Spring Field: First Production - November, 1976

EIN - East Inselberg Field: First Production - April, 2005

### **Elko County:**

DEA - Deadman Creek: First Production - May, 1997

HBT - Humboldt Field: First Production - April, 2014

HUN - Huntington Field: First Production - November, 2014

TOA - Toana Draw Field: First Production - January, 2007

### **Eureka County:**

BAR - Three Bar Field: First Production - March, 1990

BLK - Blackburn Field: First Production - April, 1982

NWC - North Willow Creek: First Production - April, 1988

TOM - Tomera Ranch Field: First Production - December, 1987

# NEVADA OIL PATCH REPORT

Produced by the Division of Minerals

## Oil Production Per Field for Current Period:

Field:	Barrels Produced:
BAC	396
BAR	632
BLK	1,619
CUR	0
CYN	2,790
DUC	0
ESP	2,285
EXP	0
GSR	0
KSP	0
NWC	0
SND	0
SSP	0
TMR	8,514
TOM	0

# NEVADA OIL PATCH REPORT

Produced by the Division of Minerals

## Nevada Oil Production Details

### BAC

*Date listed is last day of month that production numbers were reported for.*

Well Name	Date:	Oil Production (Barrels)	Water Production (Barrels)	Operator	Days
Bacon Flat 23-17	30-Apr-21	0.00	0.00	Grant Canyon Oil & Gas	0
Bacon Flat 23-17A	30-Apr-21	396.00	2,857.00	Grant Canyon Oil & Gas	25
<b>Production Totals</b>		396.00	2,857.00		

### BAR

*Date listed is last day of month that production numbers were reported for.*

Well Name	Date:	Oil Production (Barrels)	Water Production (Barrels)	Operator	Days
Three Bar Federal 25-	30-Apr-21	632.00	737.00	Grant Canyon Oil & Gas	29
<b>Production Totals</b>		632.00	737.00		

### BLK

*Date listed is last day of month that production numbers were reported for.*

Well Name	Date:	Oil Production (Barrels)	Water Production (Barrels)	Operator	Days
Blackburn 10	30-Apr-21	776.00	2,662.00	Grant Canyon Oil & Gas	30
Blackburn 14	30-Apr-21	377.00	513.00	Grant Canyon Oil & Gas	26
Blackburn 16	30-Apr-21	0.00	0.00	Grant Canyon Oil & Gas	0
Blackburn 18	30-Apr-21	373.00	77,204.00	Grant Canyon Oil & Gas	30
Blackburn 19	30-Apr-21	0.00	28.60	Grant Canyon Oil & Gas	0
Blackburn 22	30-Apr-21	0.00	0.00	Grant Canyon Oil & Gas	0
<b>Production Totals</b>		1,526.00	80,407.60		

### CUR

*Date listed is last day of month that production numbers were reported for.*

Well Name	Date:	Oil Production (Barrels)	Water Production (Barrels)	Operator	Days
Currant 1	30-Apr-21	0.00	0.00	Makoil Inc	0
<b>Production Totals</b>		0.00	0.00		

### CYN

*Date listed is last day of month that production numbers were reported for.*

Well Name	Date:	Oil Production (Barrels)	Water Production (Barrels)	Operator	Days
Grant Canyon 10	30-Apr-21	2,269.00	23,990.00	Grant Canyon Oil & Gas	30
Grant Canyon 22-21	30-Apr-21	431.00	21,340.00	Grant Canyon Oil & Gas	30

# NEVADA OIL PATCH REPORT

Produced by the Division of Minerals

Grant Canyon 7	30-Apr-21	90.00	12,095.00	Grant Canyon Oil & Gas	30
Grant Canyon 9	30-Apr-21	0.00	0.00	Grant Canyon Oil & Gas	0
<b>Production Totals</b>		2,790.00	57,425.00		

## DUC

*Date listed is last day of month that production numbers were reported for.*

Well Name	Date:	Oil Production (Barrels)	Water Production (Barrels)	Operator	Days
Duckwater Creek 19-	30-Apr-21	0.00	0.00	Makoil Inc	0
<b>Production Totals</b>		0.00	0.00		

## ESP

*Date listed is last day of month that production numbers were reported for.*

Well Name	Date:	Oil Production (Barrels)	Water Production (Barrels)	Operator	Days
Eagle Spring 13-36	30-Apr-21	0.00	0.00	Kirkwood Oil & Gas	0
Eagle Spring 23-36	30-Apr-21	808.00	700.00	Kirkwood Oil & Gas	30
Eagle Spring 24-36	30-Apr-21	1.00	2.00	Kirkwood Oil & Gas	1
Eagle Spring 44-35	30-Apr-21	0.00	0.00	Kirkwood Oil & Gas	0
Eagle Spring 54-35	30-Apr-21	0.00	0.00	Kirkwood Oil & Gas	0
Eagle Spring 55-35	30-Apr-21	0.00	0.00	Kirkwood Oil & Gas	0
Eagle Spring 64-35	30-Apr-21	0.00	0.00	Kirkwood Oil & Gas	0
Eagle Spring 82-35	30-Apr-21	200.00	10,395.00	Kirkwood Oil & Gas	26
Eagle Spring 83-35	30-Apr-21	0.00	0.00	Kirkwood Oil & Gas	0
Eagle Springs 1-36	30-Apr-21	0.00		Kirkwood Oil & Gas	0
Eagle Springs 2-36	30-Apr-21	933.00	6,632.00	Kirkwood Oil & Gas	30
Eagle Springs 35-35	30-Apr-21	0.00	0.00	Kirkwood Oil & Gas	0
Eagle Springs 43-36	30-Apr-21	0.00	0.00	Kirkwood Oil & Gas	0
Eagle Springs 4-36	30-Apr-21	0.00	0.00	Kirkwood Oil & Gas	0
Eagle Springs 5-36	30-Apr-21	23.00	5.00	Kirkwood Oil & Gas	1
Eagle Springs 73-35	30-Apr-21	320.00	5,308.00	Kirkwood Oil & Gas	30
Eagle Springs 74-35	30-Apr-21	0.00	0.00	Kirkwood Oil & Gas	0
EagleSprings 15-35	30-Apr-21	0.00	0.00	Kirkwood Oil & Gas	0
<b>Production Totals</b>		2,285.00	23,042.00		

# NEVADA OIL PATCH REPORT

Produced by the Division of Minerals

## GSR

*Date listed is last day of month that production numbers were reported for.*

Well Name	Date:	Oil Production (Barrels)	Water Production (Barrels)	Operator	Days
Ghost Ranch 2-21X	30-Apr-21	0.00	0.00	Makoil Inc	0
Ghost Ranch 38-35	30-Apr-21	0.00	0.00	Kirkwood Oil & Gas	0
Ghost Ranch 47-35	30-Apr-21	0.00	0.00	Kirkwood Oil & Gas	0
Ghost Ranch 48-35	30-Apr-21	0.00	0.00	Kirkwood Oil & Gas	0
<b>Production Totals</b>		0.00	0.00		

## KSP

*Date listed is last day of month that production numbers were reported for.*

Well Name	Date:	Oil Production (Barrels)	Water Production (Barrels)	Operator	Days
Kate Spring 12-2	30-Apr-21	0.00	0.00	Makoil Inc	0
<b>Production Totals</b>		0.00	0.00		

## NWC

*Date listed is last day of month that production numbers were reported for.*

Well Name	Date:	Oil Production (Barrels)	Water Production (Barrels)	Operator	Days
N Willow Creek 6-27	30-Apr-21	0.00	0.00	Kirkwood Oil & Gas	0
<b>Production Totals</b>		0.00	0.00		

## SND

*Date listed is last day of month that production numbers were reported for.*

Well Name	Date:	Oil Production (Barrels)	Water Production (Barrels)	Operator	Days
Sand Dune 88-35	30-Apr-21	0.00	0.00	Kirkwood Oil & Gas	0
<b>Production Totals</b>		0.00	0.00		

## SSP

*Date listed is last day of month that production numbers were reported for.*

Well Name	Date:	Oil Production (Barrels)	Water Production (Barrels)	Operator	Days
Federal 12-14	30-Apr-21	0.00	0.00	Grant Canyon Oil & Gas	0
Federal 5-14	30-Apr-21	0.00	0.00	Grant Canyon Oil & Gas	0
Sans Spring 5-14A	30-Apr-21	0.00	0.00	Grant Canyon Oil & Gas	0
<b>Production Totals</b>		0.00	0.00		

## TMR

*Date listed is last day of month that production numbers were reported for.*

Well Name	Date:	Oil Production (Barrels)	Water Production (Barrels)	Operator	Days
-----------	-------	-----------------------------	-------------------------------	----------	------

# NEVADA OIL PATCH REPORT

Produced by the Division of Minerals

Britton 13-21	30-Apr-21	0.00	0.00	Makoil Inc	0
East Inselberg 36-33	30-Apr-21	0.00	0.00	Makoil Inc	0
Munson Ranch 12-14	30-Apr-21	65.00	44.00	Makoil Inc	5
Munson Ranch 12-24	30-Apr-21	225.00	1,168.00	Makoil Inc	30
Munson Ranch 12-32	30-Apr-21	222.00	1,737.00	Makoil Inc	30
Munson Ranch 12-33	30-Apr-21	0.00	0.00	Makoil Inc	0
Munson Ranch 12-34	30-Apr-21	180.00	337.00	Makoil Inc	30
Munson Ranch 12-43	30-Apr-21	552.00	1,202.00	Makoil Inc	30
Munson Ranch 13-1	30-Apr-21	269.00	10.00	Makoil Inc	30
Munson Ranch 13-11	30-Apr-21	0.00	0.00	Makoil Inc	0
Munson Ranch 13-11	30-Apr-21	154.00	2,045.00	Makoil Inc	30
Munson Ranch 13-12	30-Apr-21	0.00	0.00	Makoil Inc	0
Munson Ranch 13-14	30-Apr-21	0.00	0.00	Makoil Inc	0
Munson Ranch 13-21	30-Apr-21	391.00	1,240.00	Makoil Inc	30
Munson Ranch 13-24	30-Apr-21	0.00	0.00	Makoil Inc	0
Munson Ranch 13-31	30-Apr-21	209.00	1,558.00	Makoil Inc	30
Munson Ranch 13-32	30-Apr-21	361.00	3,727.00	Makoil Inc	30
Munson Ranch 13-33	30-Apr-21	142.00	446.00	Makoil Inc	30
Munson Ranch 13-41	30-Apr-21	660.00	7,047.00	Makoil Inc	30
Munson Ranch 13-42	30-Apr-21	0.00	0.00	Makoil Inc	0
Munson Ranch 13-45	30-Apr-21	91.00	15.00	Makoil Inc	30
Munson Ranch 13-46	30-Apr-21	115.00	13.00	Makoil Inc	30
Munson Ranch 14-23	30-Apr-21	254.00	1,720.00	Makoil Inc	30
Munson Ranch 14-32	30-Apr-21	243.00	7,333.00	Makoil Inc	30
Munson Ranch 14-33	30-Apr-21	0.00	0.00	Makoil Inc	0
Munson Ranch 14-34	30-Apr-21	0.00	0.00	Makoil Inc	0
Munson Ranch 14-34	30-Apr-21	127.00	723.00	Makoil Inc	30
Munson Ranch 14-44	30-Apr-21	129.00	5,425.00	Makoil Inc	14
Munson Ranch 14-49	30-Apr-21	105.00	372.00	Makoil Inc	30
Munson Ranch 14-49	30-Apr-21	0.00	0.00	Makoil Inc	0
Radio 6-31	30-Apr-21	0.00	0.00	Makoil Inc	0
Trap Spring 14-42	30-Apr-21	106.00	1,434.00	Makoil Inc	30



# NEVADA OIL PATCH REPORT

Produced by the Division of Minerals

Trap Spring 16	30-Apr-21	340.00	9,583.00	Makoil Inc	30
Trap Spring 19	30-Apr-21	949.00	342.00	Makoil Inc	30
Trap Spring 2 48-27	30-Apr-21	0.00	0.00	Makoil Inc	0
Trap Spring 23-41	30-Apr-21	45.00	46.00	Makoil Inc	3
Trap Spring 27-41	30-Apr-21	0.00	0.00	Makoil Inc	0
Trap Spring 3	30-Apr-21	1,196.00	93,712.00	Makoil Inc	30
Trap Spring 8	30-Apr-21	0.00	0.00	Makoil Inc	0
Trap Spring 9	30-Apr-21	1,384.00	36,708.00	Makoil Inc	30
<b>Production Totals</b>		8,514.00	177,987.00		

## TOM

*Date listed is last day of month that production numbers were reported for.*

<b>Well Name</b>	<b>Date:</b>	<b>Oil Production (Barrels)</b>	<b>Water Production (Barrels)</b>	<b>Operator</b>	<b>Days</b>
Tomera Ranch 3	30-Apr-21	0.00	0.00	Tomera Oil Fields LLC	0
Tomera Ranch 33-1B	30-Apr-21	0.00	0.00	Tomera Oil Fields LLC	0
<b>Production Totals</b>		0.00	0.00		

# NEVADA OIL PATCH REPORT

Produced by the Division of Minerals

# NEVADA OIL PATCH REPORT

Produced by the Division of Minerals

## Report for the Month of:

May, 2021

## **Production Summary (Barrels):**

Total Nevada oil production for the period:

18,729

Production for the same period last year:

13,539

Total Nevada gas production for the period:

484 MCF

Gas production for the same period last year:

1099 MCF

## **Permitting:**

Permits to drill issued by NDOM in the period:

0

Permits issued for the same period last year:

2

## **Rig Count:**

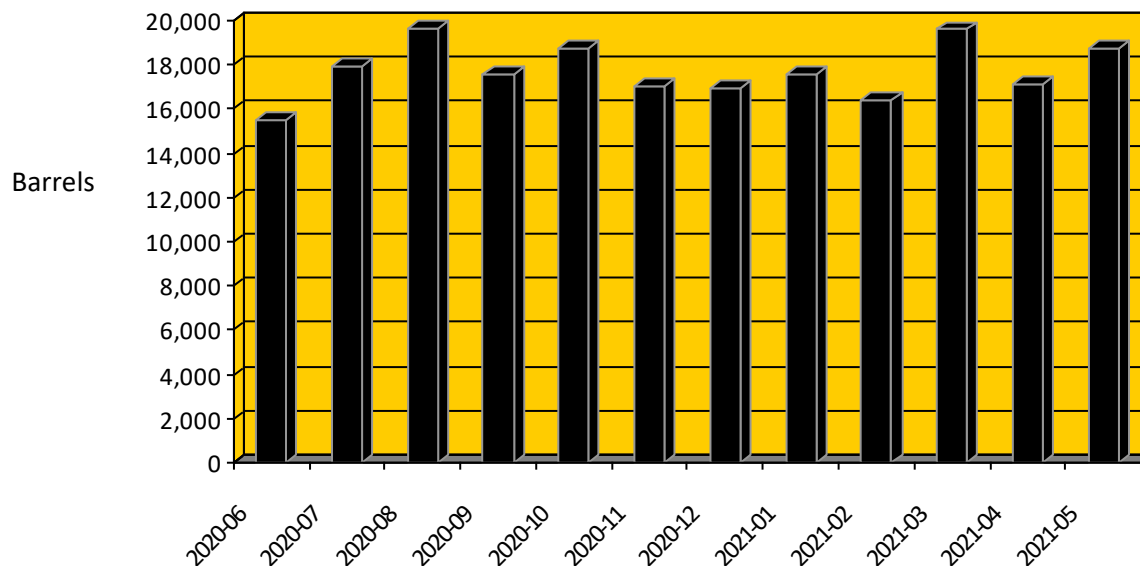
Rotary rigs operating during the period:

0

Rotary rigs operating same period last year:

0

## Nevada Oil Production



# NEVADA OIL PATCH REPORT

Produced by the Division of Minerals

## Nevada Oil/Gas Field Summary

### **Nye County:**

BAC - Bacon Flat Field: First Production - January, 1981

CUR - Currant Field: First Production - February, 1979

CYN - Grant Canyon Field: First Production - September, 1983

DUC - Duckwater Creek Field: First Production - May, 1990

ESP - Eagle Springs Field: First Production - March, 1954

GSR - Ghost Ranch Field: First Production - August, 1996

KAT - Kate Spring Field: First Production - January, 1986

SND - Sand Dune Field: First Production - January, 1998

SSP - Sans Spring Field: First Production - March, 1993

TMR - Trap Spring Field: First Production - November, 1976

EIN - East Inselberg Field: First Production - April, 2005

### **Elko County:**

DEA - Deadman Creek: First Production - May, 1997

HBT - Humboldt Field: First Production - April, 2014

HUN - Huntington Field: First Production - November, 2014

TOA - Toana Draw Field: First Production - January, 2007

### **Eureka County:**

BAR - Three Bar Field: First Production - March, 1990

BLK - Blackburn Field: First Production - April, 1982

NWC - North Willow Creek: First Production - April, 1988

TOM - Tomera Ranch Field: First Production - December, 1987

# NEVADA OIL PATCH REPORT

Produced by the Division of Minerals

## Oil Production Per Field for Current Period:

Field:	Barrels Produced:
BAC	349
BAR	593
BLK	1,641
CUR	0
CYN	2,921
DUC	0
ESP	3,009
EXP	0
GSR	132
KSP	1,763
NWC	0
SND	0
SSP	191
TMR	8,130
TOM	0

# NEVADA OIL PATCH REPORT

Produced by the Division of Minerals

## Nevada Oil Production Details

### BAC

*Date listed is last day of month that production numbers were reported for.*

Well Name	Date:	Oil Production (Barrels)	Water Production (Barrels)	Operator	Days
Bacon Flat 23-17	31-May-21	0.00	0.00	Grant Canyon Oil & Gas	
Bacon Flat 23-17A	31-May-21	349.00	4,700.00	Grant Canyon Oil & Gas	28
<b>Production Totals</b>		349.00	4,700.00		

### BAR

*Date listed is last day of month that production numbers were reported for.*

Well Name	Date:	Oil Production (Barrels)	Water Production (Barrels)	Operator	Days
Three Bar Federal 25-	31-May-21	593.00	745.00	Grant Canyon Oil & Gas	31
<b>Production Totals</b>		593.00	745.00		

### BLK

*Date listed is last day of month that production numbers were reported for.*

Well Name	Date:	Oil Production (Barrels)	Water Production (Barrels)	Operator	Days
Blackburn 10	31-May-21	778.00	2,904.00	Grant Canyon Oil & Gas	31
Blackburn 14	31-May-21	378.00	500.00	Grant Canyon Oil & Gas	24
Blackburn 16	31-May-21	0.00	0.00	Grant Canyon Oil & Gas	
Blackburn 18	31-May-21	395.00	86,966.00	Grant Canyon Oil & Gas	31
Blackburn 19	31-May-21	0.00	0.00	Grant Canyon Oil & Gas	
Blackburn 22	31-May-21	0.00	0.00	Grant Canyon Oil & Gas	
<b>Production Totals</b>		1,551.00	90,370.00		

### CUR

*Date listed is last day of month that production numbers were reported for.*

Well Name	Date:	Oil Production (Barrels)	Water Production (Barrels)	Operator	Days
Currant 1	31-May-21	0.00	0.00	Makoil Inc	0
<b>Production Totals</b>		0.00	0.00		

### CYN

*Date listed is last day of month that production numbers were reported for.*

Well Name	Date:	Oil Production (Barrels)	Water Production (Barrels)	Operator	Days
Grant Canyon 10	31-May-21	2,386.00	26,730.00	Grant Canyon Oil & Gas	31
Grant Canyon 22-21	31-May-21	453.00	21,765.00	Grant Canyon Oil & Gas	31

# NEVADA OIL PATCH REPORT

Produced by the Division of Minerals

Grant Canyon 7	31-May-21	82.00	10,910.00	Grant Canyon Oil & Gas	31
Grant Canyon 9	31-May-21	0.00	0.00	Grant Canyon Oil & Gas	
<b>Production Totals</b>		2,921.00	59,405.00		

## DUC

*Date listed is last day of month that production numbers were reported for.*

Well Name	Date:	Oil Production (Barrels)	Water Production (Barrels)	Operator	Days
Duckwater Creek 19-	31-May-21	0.00	0.00	Makoil Inc	
<b>Production Totals</b>		0.00	0.00		

## ESP

*Date listed is last day of month that production numbers were reported for.*

Well Name	Date:	Oil Production (Barrels)	Water Production (Barrels)	Operator	Days
Eagle Spring 13-36	31-May-21	0.00	0.00	Kirkwood Oil & Gas	
Eagle Spring 23-36	31-May-21	824.00	1,069.00	Kirkwood Oil & Gas	31
Eagle Spring 24-36	31-May-21	1.00	3.00	Kirkwood Oil & Gas	1
Eagle Spring 44-35	31-May-21	0.00	0.00	Kirkwood Oil & Gas	
Eagle Spring 54-35	31-May-21	228.00	4,131.00	Kirkwood Oil & Gas	18
Eagle Spring 55-35	31-May-21	0.00	0.00	Kirkwood Oil & Gas	
Eagle Spring 64-35	31-May-21	0.00	0.00	Kirkwood Oil & Gas	
Eagle Spring 82-35	31-May-21	167.00	18,836.00	Kirkwood Oil & Gas	28
Eagle Spring 83-35	31-May-21	0.00	0.00	Kirkwood Oil & Gas	
Eagle Springs 1-36	31-May-21	0.00	0.00	Kirkwood Oil & Gas	0
Eagle Springs 2-36	31-May-21	361.00	3,442.00	Kirkwood Oil & Gas	31
Eagle Springs 35-35	31-May-21	74.00	1,891.00	Kirkwood Oil & Gas	18
Eagle Springs 43-36	31-May-21	0.00	0.00	Kirkwood Oil & Gas	
Eagle Springs 4-36	31-May-21	0.00	0.00	Kirkwood Oil & Gas	0
Eagle Springs 5-36	31-May-21	1,075.00	552.00	Kirkwood Oil & Gas	31
Eagle Springs 73-35	31-May-21	265.00	7,281.00	Kirkwood Oil & Gas	31
Eagle Springs 74-35	31-May-21	0.00	0.00	Kirkwood Oil & Gas	0
EagleSprings 15-35	31-May-21	14.00	223.00	Kirkwood Oil & Gas	3
<b>Production Totals</b>		3,009.00	37,428.00		

# NEVADA OIL PATCH REPORT

Produced by the Division of Minerals

## GSR

*Date listed is last day of month that production numbers were reported for.*

Well Name	Date:	Oil Production (Barrels)	Water Production (Barrels)	Operator	Days
Ghost Ranch 2-21X	31-May-21	0.00	0.00	Makoil Inc	0
Ghost Ranch 38-35	31-May-21	36.00	775.00	Kirkwood Oil & Gas	6
Ghost Ranch 47-35	31-May-21	63.00	562.00	Kirkwood Oil & Gas	6
Ghost Ranch 48-35	31-May-21	33.00	755.00	Kirkwood Oil & Gas	6
<b>Production Totals</b>		132.00	2,092.00		

## KSP

*Date listed is last day of month that production numbers were reported for.*

Well Name	Date:	Oil Production (Barrels)	Water Production (Barrels)	Operator	Days
Kate Spring 1	31-May-21	100.00	1,000.00	Western General Inc	31
Kate Spring 12-2	31-May-21	0.00	0.00	Makoil Inc	0
Kate Spring 1-A	31-May-21	1,060.00	6,840.00	Western General Inc	31
Kate Spring 1-C	31-May-21	100.00	1,000.00	Western General Inc	31
Taylor Federal 1	31-May-21	503.00	5,875.00	Western General Inc	31
Taylor Federal 2	31-May-21	0.00	0.00	Western General Inc	
<b>Production Totals</b>		1,763.00	14,715.00		

## NWC

*Date listed is last day of month that production numbers were reported for.*

Well Name	Date:	Oil Production (Barrels)	Water Production (Barrels)	Operator	Days
N Willow Creek 6-27	31-May-21	0.00	0.00	Kirkwood Oil & Gas	
<b>Production Totals</b>		0.00	0.00		

## SND

*Date listed is last day of month that production numbers were reported for.*

Well Name	Date:	Oil Production (Barrels)	Water Production (Barrels)	Operator	Days
Sand Dune 88-35	31-May-21	0.00	0.00	Kirkwood Oil & Gas	
<b>Production Totals</b>		0.00	0.00		

## SSP

*Date listed is last day of month that production numbers were reported for.*

Well Name	Date:	Oil Production (Barrels)	Water Production (Barrels)	Operator	Days
Federal 12-14	31-May-21	0.00	0.00	Grant Canyon Oil & Gas	
Federal 5-14	31-May-21	0.00	0.00	Grant Canyon Oil & Gas	



# NEVADA OIL PATCH REPORT

Produced by the Division of Minerals

Sans Spring 5-14A	31-May-21	191.00	0.00	Grant Canyon Oil & Gas	5
<b>Production Totals</b>		191.00	0.00		

## TMR

*Date listed is last day of month that production numbers were reported for.*

Well Name	Date:	Oil Production (Barrels)	Water Production (Barrels)	Operator	Days
Britton 13-21	31-May-21	0.00	0.00	Makoil Inc	
East Inselberg 36-33	31-May-21	0.00	0.00	Makoil Inc	
Munson Ranch 12-14	31-May-21	51.00	44.00	Makoil Inc	5
Munson Ranch 12-24	31-May-21	20.00	1,220.00	Makoil Inc	31
Munson Ranch 12-32	31-May-21	229.00	1,694.00	Makoil Inc	31
Munson Ranch 12-33	31-May-21	0.00	0.00	Makoil Inc	
Munson Ranch 12-34	31-May-21	204.00	356.00	Makoil Inc	31
Munson Ranch 12-43	31-May-21	563.00	1,282.00	Makoil Inc	31
Munson Ranch 13-1	31-May-21	285.00	10.00	Makoil Inc	31
Munson Ranch 13-11	31-May-21	0.00	0.00	Makoil Inc	
Munson Ranch 13-11	31-May-21	144.00	2,247.00	Makoil Inc	31
Munson Ranch 13-12	31-May-21	0.00	0.00	Makoil Inc	
Munson Ranch 13-14	31-May-21	0.00	0.00	Makoil Inc	0
Munson Ranch 13-21	31-May-21	417.00	1,251.00	Makoil Inc	31
Munson Ranch 13-24	31-May-21	0.00	0.00	Makoil Inc	0
Munson Ranch 13-31	31-May-21	216.00	1,604.00	Makoil Inc	31
Munson Ranch 13-32	31-May-21	373.00	3,848.00	Makoil Inc	31
Munson Ranch 13-33	31-May-21	150.00	479.00	Makoil Inc	31
Munson Ranch 13-41	31-May-21	688.00	8,022.00	Makoil Inc	31
Munson Ranch 13-42	31-May-21	0.00	0.00	Makoil Inc	
Munson Ranch 13-45	31-May-21	98.00	14.00	Makoil Inc	31
Munson Ranch 13-46	31-May-21	133.00	14.00	Makoil Inc	31
Munson Ranch 14-23	31-May-21	271.00	1,957.00	Makoil Inc	31
Munson Ranch 14-32	31-May-21	251.00	7,262.00	Makoil Inc	31
Munson Ranch 14-33	31-May-21	0.00	0.00	Makoil Inc	
Munson Ranch 14-34	31-May-21	0.00	0.00	Makoil Inc	0
Munson Ranch 14-34	31-May-21	144.00	802.00	Makoil Inc	31

# NEVADA OIL PATCH REPORT

Produced by the Division of Minerals

Munson Ranch 14-44	31-May-21	0.00	0.00	Makoil Inc	
Munson Ranch 14-49	31-May-21	120.00	366.00	Makoil Inc	31
Munson Ranch 14-49	31-May-21	20.00	1.00	Makoil Inc	1
Radio 6-31	31-May-21	0.00	0.00	Makoil Inc	
Trap Spring 14-42	31-May-21	112.00	1,439.00	Makoil Inc	29
Trap Spring 16	31-May-21	342.00	9,774.00	Makoil Inc	31
Trap Spring 19	31-May-21	835.00	338.00	Makoil Inc	31
Trap Spring 2 48-27	31-May-21	0.00	0.00	Makoil Inc	0
Trap Spring 23-41	31-May-21	56.00	83.00	Makoil Inc	2
Trap Spring 27-41	31-May-21	0.00	0.00	Makoil Inc	
Trap Spring 3	31-May-21	908.00	95,397.00	Makoil Inc	31
Trap Spring 8	31-May-21	0.00	0.00	Makoil Inc	0
Trap Spring 9	31-May-21	1,500.00	37,724.00	Makoil Inc	31
Zuspann 24-3	31-May-21	0.00	0.00	Makoil Inc	0
<b>Production Totals</b>		<b>8,130.00</b>	<b>177,228.00</b>		

## TOM

*Date listed is last day of month that production numbers were reported for.*

<b>Well Name</b>	<b>Date:</b>	<b>Oil Production (Barrels)</b>	<b>Water Production (Barrels)</b>	<b>Operator</b>	<b>Days</b>
Tomera Ranch 3	31-May-21	0.00	0.00	Tomera Oil Fields LLC	0
Tomera Ranch 33-1B	31-May-21	0.00	0.00	Tomera Oil Fields LLC	0
<b>Production Totals</b>		<b>0.00</b>	<b>0.00</b>		

# NEVADA OIL PATCH REPORT

Produced by the Division of Minerals

## Nevada Gas Production Details

### KSP

*Date listed is last day of month that production numbers were reported for.*

<b>Well Name</b>	<b>Date:</b>	<b>Gas Production (MCF)</b>	<b>Operator</b>
Kate Spring 1	5/31/2021	20	Western General Inc
Kate Spring 1-A	5/31/2021	80	Western General Inc
Kate Spring 1-C	5/31/2021	20	Western General Inc
Taylor Federal 1	5/31/2021	48	Western General Inc
<b>Production Totals:</b>		168	

# NEVADA OIL PATCH REPORT

Produced by the Division of Minerals

## Report for the Month of:

June, 2021

## Production Summary (Barrels):

Total Nevada oil production for the period:

19,055

Production for the same period last year:

15,488

Total Nevada gas production for the period:

405 MCF

Gas production for the same period last year:

438 MCF

## Permitting:

Permits to drill issued by NDOM in the period:

0

Permits issued for the same period last year:

0

## Rig Count:

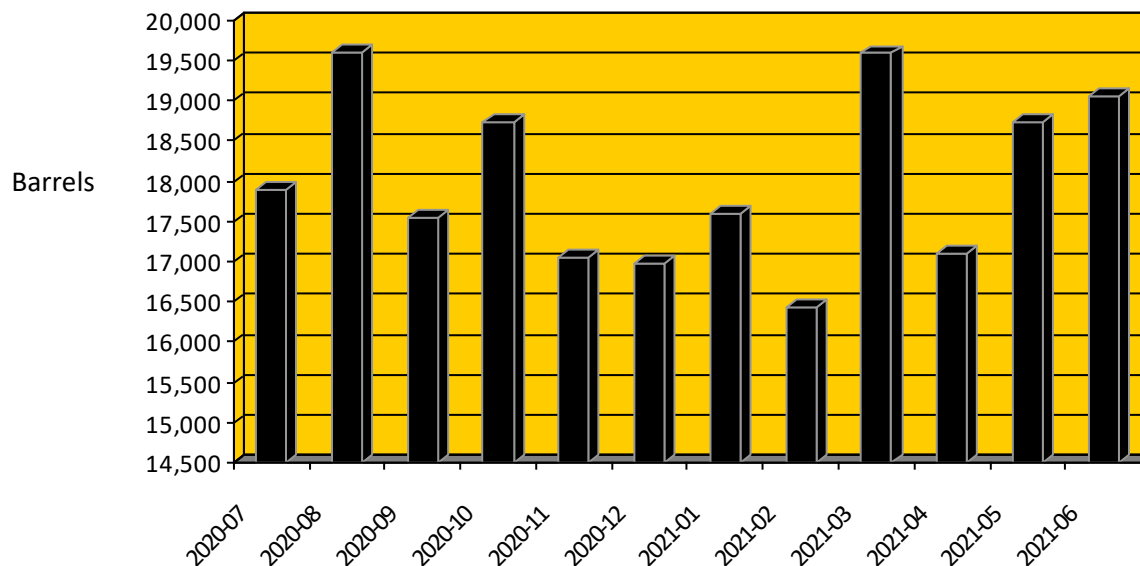
Rotary rigs operating during the period:

0

Rotary rigs operating same period last year:

0

## Nevada Oil Production



# NEVADA OIL PATCH REPORT

Produced by the Division of Minerals

## Nevada Oil/Gas Field Summary

### **Nye County:**

BAC - Bacon Flat Field: First Production - January, 1981  
CUR - Currant Field: First Production - February, 1979  
CYN - Grant Canyon Field: First Production - September, 1983  
DUC - Duckwater Creek Field: First Production - May, 1990  
ESP - Eagle Springs Field: First Production - March, 1954  
GSR - Ghost Ranch Field: First Production - August, 1996  
KAT - Kate Spring Field: First Production - January, 1986  
SND - Sand Dune Field: First Production - January, 1998  
SSP - Sans Spring Field: First Production - March, 1993  
TMR - Trap Spring Field: First Production - November, 1976  
EIN - East Inselberg Field: First Production - April, 2005

### **Elko County:**

DEA - Deadman Creek: First Production - May, 1997  
HBT - Humboldt Field: First Production - April, 2014  
HUN - Huntington Field: First Production - November, 2014  
TOA - Toana Draw Field: First Production - January, 2007

### **Eureka County:**

BAR - Three Bar Field: First Production - March, 1990  
BLK - Blackburn Field: First Production - April, 1982  
NWC - North Willow Creek: First Production - April, 1988  
TOM - Tomera Ranch Field: First Production - December, 1987

# NEVADA OIL PATCH REPORT

Produced by the Division of Minerals

## Oil Production Per Field for Current Period:

Field:	Barrels Produced:
BAC	609
BAR	560
BLK	1,627
CUR	0
CYN	2,820
DUC	0
ESP	2,556
EXP	0
GSR	888
KSP	1,067
NWC	0
SND	0
SSP	152
TMR	8,776
TOM	0

# NEVADA OIL PATCH REPORT

Produced by the Division of Minerals

## Nevada Oil Production Details

### BAC

*Date listed is last day of month that production numbers were reported for.*

Well Name	Date:	Oil Production (Barrels)	Water Production (Barrels)	Operator	Days
Bacon Flat 23-17	30-Jun-21	0.00	0.00	Grant Canyon Oil & Gas	0
Bacon Flat 23-17A	30-Jun-21	609.00	1,797.00	Grant Canyon Oil & Gas	30
<b>Production Totals</b>		609.00	1,797.00		

### BAR

*Date listed is last day of month that production numbers were reported for.*

Well Name	Date:	Oil Production (Barrels)	Water Production (Barrels)	Operator	Days
Three Bar Federal 25-	30-Jun-21	560.00	754.00	Grant Canyon Oil & Gas	30
<b>Production Totals</b>		560.00	754.00		

### BLK

*Date listed is last day of month that production numbers were reported for.*

Well Name	Date:	Oil Production (Barrels)	Water Production (Barrels)	Operator	Days
Blackburn 10	30-Jun-21	737.00	2,718.00	Grant Canyon Oil & Gas	30
Blackburn 14	30-Jun-21	458.00	604.00	Grant Canyon Oil & Gas	30
Blackburn 16	30-Jun-21	0.00	0.00	Grant Canyon Oil & Gas	0
Blackburn 18	30-Jun-21	353.00	83,060.00	Grant Canyon Oil & Gas	30
Blackburn 19	30-Jun-21	0.00	0.00	Grant Canyon Oil & Gas	0
Blackburn 22	30-Jun-21	0.00	0.00	Grant Canyon Oil & Gas	0
<b>Production Totals</b>		1,548.00	86,382.00		

### CUR

*Date listed is last day of month that production numbers were reported for.*

Well Name	Date:	Oil Production (Barrels)	Water Production (Barrels)	Operator	Days
Currant 1	30-Jun-21	0.00	0.00	Makoil Inc	
<b>Production Totals</b>		0.00	0.00		

### CYN

*Date listed is last day of month that production numbers were reported for.*

Well Name	Date:	Oil Production (Barrels)	Water Production (Barrels)	Operator	Days
Grant Canyon 10	30-Jun-21	2,266.00	25,080.00	Grant Canyon Oil & Gas	30
Grant Canyon 22-21	30-Jun-21	477.00	7,213.00	Grant Canyon Oil & Gas	19

# NEVADA OIL PATCH REPORT

Produced by the Division of Minerals

Grant Canyon 7	30-Jun-21	77.00	10,470.00	Grant Canyon Oil & Gas	30
Grant Canyon 9	30-Jun-21	0.00	0.00	Grant Canyon Oil & Gas	
<b>Production Totals</b>		2,820.00	42,763.00		

## DUC

*Date listed is last day of month that production numbers were reported for.*

Well Name	Date:	Oil Production (Barrels)	Water Production (Barrels)	Operator	Days
Duckwater Creek 19-	30-Jun-21	0.00	0.00	Makoil Inc	0
<b>Production Totals</b>		0.00	0.00		

## ESP

*Date listed is last day of month that production numbers were reported for.*

Well Name	Date:	Oil Production (Barrels)	Water Production (Barrels)	Operator	Days
Eagle Spring 13-36	30-Jun-21	0.00	0.00	Kirkwood Oil & Gas	
Eagle Spring 23-36	30-Jun-21	816.00	580.00	Kirkwood Oil & Gas	30
Eagle Spring 24-36	30-Jun-21	1.00	2.00	Kirkwood Oil & Gas	1
Eagle Spring 44-35	30-Jun-21	0.00	0.00	Kirkwood Oil & Gas	0
Eagle Spring 54-35	30-Jun-21	288.00	5,649.00	Kirkwood Oil & Gas	26
Eagle Spring 55-35	30-Jun-21	0.00	0.00	Kirkwood Oil & Gas	0
Eagle Spring 64-35	30-Jun-21	0.00	0.00	Kirkwood Oil & Gas	0
Eagle Spring 82-35	30-Jun-21	124.00	5,301.00	Kirkwood Oil & Gas	16
Eagle Spring 83-35	30-Jun-21	6.00	158.00	Kirkwood Oil & Gas	1
Eagle Springs 1-36	30-Jun-21	0.00	0.00	Kirkwood Oil & Gas	
Eagle Springs 2-36	30-Jun-21	946.00	5,518.00	Kirkwood Oil & Gas	30
Eagle Springs 35-35	30-Jun-21	51.00	281.00	Kirkwood Oil & Gas	7
Eagle Springs 43-36	30-Jun-21	0.00	0.00	Kirkwood Oil & Gas	0
Eagle Springs 4-36	30-Jun-21	0.00	0.00	Kirkwood Oil & Gas	
Eagle Springs 5-36	30-Jun-21	23.00	4.00	Kirkwood Oil & Gas	1
Eagle Springs 73-35	30-Jun-21	248.00	3,372.00	Kirkwood Oil & Gas	23
Eagle Springs 74-35	30-Jun-21	39.00	704.00	Kirkwood Oil & Gas	6
EagleSprings 15-35	30-Jun-21	14.00	174.00	Kirkwood Oil & Gas	4
<b>Production Totals</b>		2,556.00	21,743.00		



# NEVADA OIL PATCH REPORT

Produced by the Division of Minerals

## GSR

*Date listed is last day of month that production numbers were reported for.*

Well Name	Date:	Oil Production (Barrels)	Water Production (Barrels)	Operator	Days
Ghost Ranch 2-21X	30-Jun-21	0.00	0.00	Makoil Inc	0
Ghost Ranch 38-35	30-Jun-21	310.00	11,231.00	Kirkwood Oil & Gas	28
Ghost Ranch 47-35	30-Jun-21	289.00	10,468.00	Kirkwood Oil & Gas	28
Ghost Ranch 48-35	30-Jun-21	289.00	10,468.00	Kirkwood Oil & Gas	28
<b>Production Totals</b>		888.00	32,167.00		

## KSP

*Date listed is last day of month that production numbers were reported for.*

Well Name	Date:	Oil Production (Barrels)	Water Production (Barrels)	Operator	Days
Kate Spring 1	30-Jun-21	100.00	1,000.00	Western General Inc	30
Kate Spring 12-2	30-Jun-21	0.00	0.00	Makoil Inc	0
Kate Spring 1-A	30-Jun-21	790.00	6,965.00	Western General Inc	30
Kate Spring 1-C	30-Jun-21	100.00	1,000.00	Western General Inc	10
Taylor Federal 1	30-Jun-21	77.00	6,990.00	Western General Inc	30
Taylor Federal 2	30-Jun-21	0.00	0.00	Western General Inc	0
<b>Production Totals</b>		1,067.00	15,955.00		

## NWC

*Date listed is last day of month that production numbers were reported for.*

Well Name	Date:	Oil Production (Barrels)	Water Production (Barrels)	Operator	Days
N Willow Creek 6-27	30-Jun-21	0.00	0.00	Kirkwood Oil & Gas	0
<b>Production Totals</b>		0.00	0.00		

## SND

*Date listed is last day of month that production numbers were reported for.*

Well Name	Date:	Oil Production (Barrels)	Water Production (Barrels)	Operator	Days
Sand Dune 88-35	30-Jun-21	0.00	0.00	Kirkwood Oil & Gas	0
<b>Production Totals</b>		0.00	0.00		

## SSP

*Date listed is last day of month that production numbers were reported for.*

Well Name	Date:	Oil Production (Barrels)	Water Production (Barrels)	Operator	Days
Federal 12-14	30-Jun-21	0.00	0.00	Grant Canyon Oil & Gas	
Federal 5-14	30-Jun-21	0.00	0.00	Grant Canyon Oil & Gas	

# NEVADA OIL PATCH REPORT

Produced by the Division of Minerals

Sans Spring 5-14A	30-Jun-21	152.00	0.00	Grant Canyon Oil & Gas	4
<b>Production Totals</b>		152.00	0.00		

## TMR

*Date listed is last day of month that production numbers were reported for.*

Well Name	Date:	Oil Production (Barrels)	Water Production (Barrels)	Operator	Days
Britton 13-21	30-Jun-21	0.00	0.00	Makoil Inc	
East Inselberg 36-33	30-Jun-21	0.00	0.00	Makoil Inc	0
Munson Ranch 12-14	30-Jun-21	53.00	53.00	Makoil Inc	4
Munson Ranch 12-24	30-Jun-21	220.00	1,126.00	Makoil Inc	30
Munson Ranch 12-32	30-Jun-21	238.00	1,754.00	Makoil Inc	30
Munson Ranch 12-33	30-Jun-21	0.00	0.00	Makoil Inc	0
Munson Ranch 12-34	30-Jun-21	192.00	322.00	Makoil Inc	30
Munson Ranch 12-43	30-Jun-21	529.00	1,185.00	Makoil Inc	30
Munson Ranch 13-1	30-Jun-21	272.00	9.00	Makoil Inc	30
Munson Ranch 13-11	30-Jun-21	0.00	0.00	Makoil Inc	0
Munson Ranch 13-11	30-Jun-21	122.00	2,071.00	Makoil Inc	30
Munson Ranch 13-12	30-Jun-21	0.00	0.00	Makoil Inc	0
Munson Ranch 13-14	30-Jun-21	0.00	0.00	Makoil Inc	0
Munson Ranch 13-21	30-Jun-21	341.00	1,155.00	Makoil Inc	30
Munson Ranch 13-24	30-Jun-21	0.00	0.00	Makoil Inc	0
Munson Ranch 13-31	30-Jun-21	201.00	1,483.00	Makoil Inc	30
Munson Ranch 13-32	30-Jun-21	357.00	3,556.00	Makoil Inc	30
Munson Ranch 13-33	30-Jun-21	135.00	447.00	Makoil Inc	30
Munson Ranch 13-41	30-Jun-21	612.00	7,108.00	Makoil Inc	28
Munson Ranch 13-42	30-Jun-21	0.00	0.00	Makoil Inc	
Munson Ranch 13-45	30-Jun-21	95.00	17.00	Makoil Inc	30
Munson Ranch 13-46	30-Jun-21	125.00	17.00	Makoil Inc	30
Munson Ranch 14-23	30-Jun-21	249.00	1,664.00	Makoil Inc	30
Munson Ranch 14-32	30-Jun-21	240.00	6,961.00	Makoil Inc	30
Munson Ranch 14-33	30-Jun-21	190.00	654.00	Makoil Inc	18
Munson Ranch 14-34	30-Jun-21	0.00	0.00	Makoil Inc	0
Munson Ranch 14-34	30-Jun-21	108.00	737.00	Makoil Inc	30

# NEVADA OIL PATCH REPORT

Produced by the Division of Minerals

Munson Ranch 14-44	30-Jun-21	0.00	0.00	Makoil Inc	
Munson Ranch 14-49	30-Jun-21	126.00	306.00	Makoil Inc	30
Munson Ranch 14-49	30-Jun-21	15.00	3.00	Makoil Inc	2
Radio 6-31	30-Jun-21	0.00	0.00	Makoil Inc	0
Trap Spring 14-42	30-Jun-21	120.00	1,550.00	Makoil Inc	30
Trap Spring 16	30-Jun-21	341.00	9,138.00	Makoil Inc	30
Trap Spring 19	30-Jun-21	966.00	323.00	Makoil Inc	30
Trap Spring 2 48-27	30-Jun-21	443.00	68.00	Makoil Inc	30
Trap Spring 23-41	30-Jun-21	55.00	34.00	Makoil Inc	4
Trap Spring 27-41	30-Jun-21	3.70	18.10	Makoil Inc	5
Trap Spring 3	30-Jun-21	941.00	90,671.00	Makoil Inc	30
Trap Spring 8	30-Jun-21	0.00	0.00	Makoil Inc	
Trap Spring 9	30-Jun-21	1,486.00	36,005.00	Makoil Inc	30
Zuspann 24-3	30-Jun-21	0.00	0.00	Makoil Inc	
<b>Production Totals</b>		8,775.70	168,435.10		

## TOM

*Date listed is last day of month that production numbers were reported for.*

<b>Well Name</b>	<b>Date:</b>	<b>Oil Production (Barrels)</b>	<b>Water Production (Barrels)</b>	<b>Operator</b>	<b>Days</b>
Tomera Ranch 3	30-Jun-21	0.00	0.00	Tomera Oil Fields LLC	0
Tomera Ranch 33-1B	30-Jun-21	0.00	0.00	Tomera Oil Fields LLC	0
<b>Production Totals</b>		0.00	0.00		

# NEVADA OIL PATCH REPORT

Produced by the Division of Minerals

## Nevada Gas Production Details

### KSP

*Date listed is last day of month that production numbers were reported for.*

<b>Well Name</b>	<b>Date:</b>	<b>Gas Production (MCF)</b>	<b>Operator</b>
Kate Spring 1	6/30/2021	10	Western General Inc
Kate Spring 1-A	6/30/2021	74	Western General Inc
Kate Spring 1-C	6/30/2021	10	Western General Inc
<b>Production Totals:</b>		94	