

NEVADA OIL PATCH REPORT

Produced by the Division of Minerals

Report for the Month of:

July, 2021

Production Summary (Barrels):

Total Nevada oil production for the period:

19,671

Production for the same period last year:

17,891

Total Nevada gas production for the period:

67 MCF

Gas production for the same period last year:

444 MCF

Permitting:

Permits to drill issued by NDOM in the period:

1

Permits issued for the same period last year:

0

Rig Count:

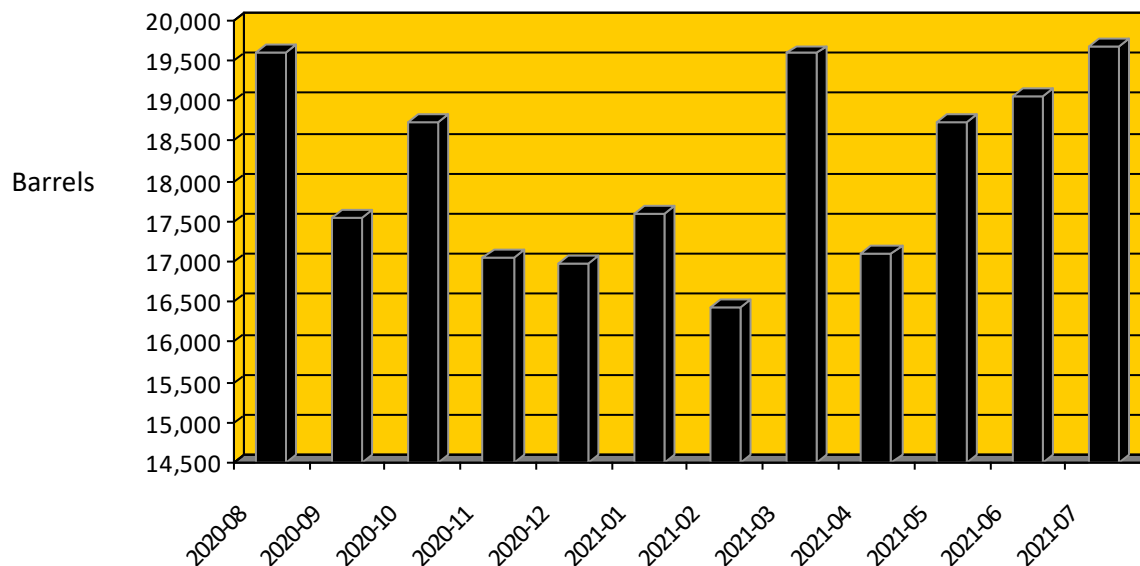
Rotary rigs operating during the period:

0

Rotary rigs operating same period last year:

1

Nevada Oil Production



NEVADA OIL PATCH REPORT

Produced by the Division of Minerals

Nevada Oil/Gas Field Summary

Nye County:

BAC - Bacon Flat Field: First Production - January, 1981

CUR - Currant Field: First Production - February, 1979

CYN - Grant Canyon Field: First Production - September, 1983

DUC - Duckwater Creek Field: First Production - May, 1990

ESP - Eagle Springs Field: First Production - March, 1954

GSR - Ghost Ranch Field: First Production - August, 1996

KAT - Kate Spring Field: First Production - January, 1986

SND - Sand Dune Field: First Production - January, 1998

SSP - Sans Spring Field: First Production - March, 1993

TMR - Trap Spring Field: First Production - November, 1976

EIN - East Inselberg Field: First Production - April, 2005

Elko County:

DEA - Deadman Creek: First Production - May, 1997

HBT - Humboldt Field: First Production - April, 2014

HUN - Huntington Field: First Production - November, 2014

TOA - Toana Draw Field: First Production - January, 2007

Eureka County:

BAR - Three Bar Field: First Production - March, 1990

BLK - Blackburn Field: First Production - April, 1982

NWC - North Willow Creek: First Production - April, 1988

TOM - Tomera Ranch Field: First Production - December, 1987

NEVADA OIL PATCH REPORT

Produced by the Division of Minerals

Oil Production Per Field for Current Period:

Field:	Barrels Produced:
BAC	1,251
BAR	562
BLK	1,623
CUR	0
CYN	3,326
DUC	0
ESP	2,433
EXP	0
GSR	814
KSP	698
NWC	0
SND	167
SSP	15
TMR	8,782
TOM	0

NEVADA OIL PATCH REPORT

Produced by the Division of Minerals

Nevada Oil Production Details

BAC

Date listed is last day of month that production numbers were reported for.

Well Name	Date:	Oil Production (Barrels)	Water Production (Barrels)	Operator	Days
Bacon Flat 23-17	31-Jul-21	0.00	0.00	Grant Canyon Oil & Gas	
Bacon Flat 23-17A	31-Jul-21	1,251.00	1,077.00	Grant Canyon Oil & Gas	24
Production Totals		1,251.00	1,077.00		

BAR

Date listed is last day of month that production numbers were reported for.

Well Name	Date:	Oil Production (Barrels)	Water Production (Barrels)	Operator	Days
Three Bar Federal 25-	31-Jul-21	562.00	715.00	Grant Canyon Oil & Gas	325
Production Totals		562.00	715.00		

BLK

Date listed is last day of month that production numbers were reported for.

Well Name	Date:	Oil Production (Barrels)	Water Production (Barrels)	Operator	Days
Blackburn 10	31-Jul-21	749.00	2,461.00	Grant Canyon Oil & Gas	26
Blackburn 14	31-Jul-21	372.00	532.00	Grant Canyon Oil & Gas	27
Blackburn 16	31-Jul-21	97.00	503.00	Grant Canyon Oil & Gas	3
Blackburn 18	31-Jul-21	335.00	73,420.00	Grant Canyon Oil & Gas	31
Blackburn 19	31-Jul-21	0.00	0.00	Grant Canyon Oil & Gas	
Blackburn 22	31-Jul-21	0.00	0.00	Grant Canyon Oil & Gas	
Production Totals		1,553.00	76,916.00		

CUR

Date listed is last day of month that production numbers were reported for.

Well Name	Date:	Oil Production (Barrels)	Water Production (Barrels)	Operator	Days
Currant 1	31-Jul-21	0.00	0.00	Makoil Inc	0
Production Totals		0.00	0.00		

CYN

Date listed is last day of month that production numbers were reported for.

Well Name	Date:	Oil Production (Barrels)	Water Production (Barrels)	Operator	Days
Grant Canyon 10	31-Jul-21	2,312.00	25,700.00	Grant Canyon Oil & Gas	31
Grant Canyon 22-21	31-Jul-21	937.00	889.00	Grant Canyon Oil & Gas	31

NEVADA OIL PATCH REPORT

Produced by the Division of Minerals

Grant Canyon 7	31-Jul-21	77.00	10,540.00	Grant Canyon Oil & Gas	31
Grant Canyon 9	31-Jul-21	0.00	0.00	Grant Canyon Oil & Gas	
Production Totals		3,326.00	37,129.00		

DUC

Date listed is last day of month that production numbers were reported for.

Well Name	Date:	Oil Production (Barrels)	Water Production (Barrels)	Operator	Days
Duckwater Creek 19-	31-Jul-21	0.00	0.00	Makoil Inc	0
Production Totals		0.00	0.00		

ESP

Date listed is last day of month that production numbers were reported for.

Well Name	Date:	Oil Production (Barrels)	Water Production (Barrels)	Operator	Days
Eagle Spring 13-36	31-Jul-21	0.00	0.00	Kirkwood Oil & Gas	0
Eagle Spring 23-36	31-Jul-21	665.00	767.00	Kirkwood Oil & Gas	31
Eagle Spring 24-36	31-Jul-21	0.00	0.00	Kirkwood Oil & Gas	0
Eagle Spring 44-35	31-Jul-21	0.00	0.00	Kirkwood Oil & Gas	0
Eagle Spring 54-35	31-Jul-21	273.00	8,654.00	Kirkwood Oil & Gas	29
Eagle Spring 55-35	31-Jul-21	0.00	0.00	Kirkwood Oil & Gas	0
Eagle Spring 64-35	31-Jul-21	0.00	0.00	Kirkwood Oil & Gas	0
Eagle Spring 82-35	31-Jul-21	99.00	9,929.00	Kirkwood Oil & Gas	20
Eagle Spring 83-35	31-Jul-21	4.00	182.00	Kirkwood Oil & Gas	1
Eagle Springs 1-36	31-Jul-21	0.00	0.00	Kirkwood Oil & Gas	0
Eagle Springs 2-36	31-Jul-21	291.00	2,469.00	Kirkwood Oil & Gas	31
Eagle Springs 35-35	31-Jul-21	3.00	136.00	Kirkwood Oil & Gas	1
Eagle Springs 43-36	31-Jul-21	0.00	0.00	Kirkwood Oil & Gas	0
Eagle Springs 4-36	31-Jul-21	0.00	0.00	Kirkwood Oil & Gas	0
Eagle Springs 5-36	31-Jul-21	867.00	396.00	Kirkwood Oil & Gas	31
Eagle Springs 73-35	31-Jul-21	214.00	5,223.00	Kirkwood Oil & Gas	31
Eagle Springs 74-35	31-Jul-21	12.00	367.00	Kirkwood Oil & Gas	3
EagleSprings 15-35	31-Jul-21	5.00	125.00	Kirkwood Oil & Gas	2
Production Totals		2,433.00	28,248.00		

NEVADA OIL PATCH REPORT

Produced by the Division of Minerals

GSR

Date listed is last day of month that production numbers were reported for.

Well Name	Date:	Oil Production (Barrels)	Water Production (Barrels)	Operator	Days
Ghost Ranch 2-21X	31-Jul-21	59.00	7.00	Makoil Inc	0
Ghost Ranch 38-35	31-Jul-21	208.00	11,799.00	Kirkwood Oil & Gas	29
Ghost Ranch 47-35	31-Jul-21	356.00	8,547.00	Kirkwood Oil & Gas	29
Ghost Ranch 48-35	31-Jul-21	191.00	11,478.00	Kirkwood Oil & Gas	29
Production Totals		814.00	31,831.00		

KSP

Date listed is last day of month that production numbers were reported for.

Well Name	Date:	Oil Production (Barrels)	Water Production (Barrels)	Operator	Days
Kate Spring 1	31-Jul-21	50.00	1,000.00	Western General Inc	31
Kate Spring 12-2	31-Jul-21	0.00	0.00	Makoil Inc	0
Kate Spring 1-A	31-Jul-21	316.00	7,009.00	Western General Inc	31
Kate Spring 1-C	31-Jul-21	50.00	1,000.00	Western General Inc	31
Taylor Federal 1	31-Jul-21	282.00	6,002.00	Western General Inc	31
Taylor Federal 2	31-Jul-21	0.00	0.00	Western General Inc	0
Production Totals		698.00	15,011.00		

NWC

Date listed is last day of month that production numbers were reported for.

Well Name	Date:	Oil Production (Barrels)	Water Production (Barrels)	Operator	Days
N Willow Creek 6-27	31-Jul-21	0.00	0.00	Kirkwood Oil & Gas	0
Production Totals		0.00	0.00		

SND

Date listed is last day of month that production numbers were reported for.

Well Name	Date:	Oil Production (Barrels)	Water Production (Barrels)	Operator	Days
Sand Dune 88-35	31-Jul-21	167.00	138.00	Kirkwood Oil & Gas	7
Production Totals		167.00	138.00		

SSP

Date listed is last day of month that production numbers were reported for.

Well Name	Date:	Oil Production (Barrels)	Water Production (Barrels)	Operator	Days
Federal 12-14	31-Jul-21	0.00	0.00	Grant Canyon Oil & Gas	
Federal 5-14	31-Jul-21	0.00	0.00	Grant Canyon Oil & Gas	

NEVADA OIL PATCH REPORT

Produced by the Division of Minerals

Sans Spring 5-14A	31-Jul-21	15.00	0.00	Grant Canyon Oil & Gas	1
Production Totals		15.00	0.00		

TMR

Date listed is last day of month that production numbers were reported for.

Well Name	Date:	Oil Production (Barrels)	Water Production (Barrels)	Operator	Days
Britton 13-21	31-Jul-21	0.00	0.00	Makoil Inc	0
East Inselberg 36-33	31-Jul-21	0.00	0.00	Makoil Inc	0
Munson Ranch 12-14	31-Jul-21	39.00	46.00	Makoil Inc	3
Munson Ranch 12-24	31-Jul-21	212.00	1,219.00	Makoil Inc	31
Munson Ranch 12-32	31-Jul-21	166.00	1,251.00	Makoil Inc	27
Munson Ranch 12-33	31-Jul-21	0.00	0.00	Makoil Inc	0
Munson Ranch 12-34	31-Jul-21	215.00	353.00	Makoil Inc	31
Munson Ranch 12-43	31-Jul-21	559.00	1,096.00	Makoil Inc	31
Munson Ranch 13-1	31-Jul-21	279.00	11.00	Makoil Inc	31
Munson Ranch 13-11	31-Jul-21	0.00	0.00	Makoil Inc	0
Munson Ranch 13-11	31-Jul-21	125.00	2,050.00	Makoil Inc	31
Munson Ranch 13-12	31-Jul-21	0.00	0.00	Makoil Inc	0
Munson Ranch 13-14	31-Jul-21	0.00	0.00	Makoil Inc	0
Munson Ranch 13-21	31-Jul-21	360.00	1,352.00	Makoil Inc	31
Munson Ranch 13-24	31-Jul-21	0.00	0.00	Makoil Inc	0
Munson Ranch 13-31	31-Jul-21	205.00	1,503.00	Makoil Inc	31
Munson Ranch 13-32	31-Jul-21	368.00	3,451.00	Makoil Inc	31
Munson Ranch 13-33	31-Jul-21	142.00	455.00	Makoil Inc	31
Munson Ranch 13-41	31-Jul-21	652.00	7,640.00	Makoil Inc	31
Munson Ranch 13-42	31-Jul-21	0.00	0.00	Makoil Inc	0
Munson Ranch 13-45	31-Jul-21	102.00	15.00	Makoil Inc	31
Munson Ranch 13-46	31-Jul-21	132.00	15.00	Makoil Inc	31
Munson Ranch 14-23	31-Jul-21	253.00	1,707.00	Makoil Inc	31
Munson Ranch 14-32	31-Jul-21	248.00	6,613.00	Makoil Inc	31
Munson Ranch 14-33	31-Jul-21	175.00	605.00	Makoil Inc	31
Munson Ranch 14-34	31-Jul-21	0.00	0.00	Makoil Inc	0
Munson Ranch 14-34	31-Jul-21	117.00	873.00	Makoil Inc	31

NEVADA OIL PATCH REPORT

Produced by the Division of Minerals

Munson Ranch 14-44	31-Jul-21	170.00	8,836.00	Makoil Inc	16
Munson Ranch 14-49	31-Jul-21	134.00	342.00	Makoil Inc	31
Munson Ranch 14-49	31-Jul-21	15.00	3.00	Makoil Inc	1
Radio 6-31	31-Jul-21	0.00	0.00	Makoil Inc	0
Trap Spring 14-42	31-Jul-21	108.00	1,596.00	Makoil Inc	31
Trap Spring 16	31-Jul-21	323.00	9,989.00	Makoil Inc	31
Trap Spring 19	31-Jul-21	888.00	338.00	Makoil Inc	31
Trap Spring 2 48-27	31-Jul-21	454.00	57.00	Makoil Inc	31
Trap Spring 23-41	31-Jul-21	46.00	64.00	Makoil Inc	3
Trap Spring 27-41	31-Jul-21	0.00	0.00	Makoil Inc	0
Trap Spring 3	31-Jul-21	733.00	96,189.00	Makoil Inc	31
Trap Spring 8	31-Jul-21	0.00	0.00	Makoil Inc	0
Trap Spring 9	31-Jul-21	1,562.00	37,130.00	Makoil Inc	31
Zuspann 24-3	31-Jul-21	0.00	0.00	Makoil Inc	0
Production Totals		8,782.00	184,799.00		

TOM

Date listed is last day of month that production numbers were reported for.

Well Name	Date:	Oil Production (Barrels)	Water Production (Barrels)	Operator	Days
Tomera Ranch 3	31-Jul-21	0.00	0.00	Tomera Oil Fields LLC	0
Tomera Ranch 33-1B	31-Jul-21	0.00	0.00	Tomera Oil Fields LLC	0
Production Totals		0.00	0.00		

NEVADA OIL PATCH REPORT

Produced by the Division of Minerals

Nevada Gas Production Details

KSP

Date listed is last day of month that production numbers were reported for.

Well Name	Date:	Gas Production (MCF)	Operator
Kate Spring 1	7/31/2021	5	Western General Inc
Kate Spring 1-A	7/31/2021	30	Western General Inc
Kate Spring 1-C	7/31/2021	5	Western General Inc
Taylor Federal 1	7/31/2021	27	Western General Inc
Production Totals:		67	

NEVADA OIL PATCH REPORT

Produced by the Division of Minerals

Report for the Month of:

August, 2021

Production Summary (Barrels):

Total Nevada oil production for the period:

20,235

Production for the same period last year:

19,600

Total Nevada gas production for the period:

469 MCF

Gas production for the same period last year:

380 MCF

Permitting:

Permits to drill issued by NDOM in the period:

0

Permits issued for the same period last year:

0

Rig Count:

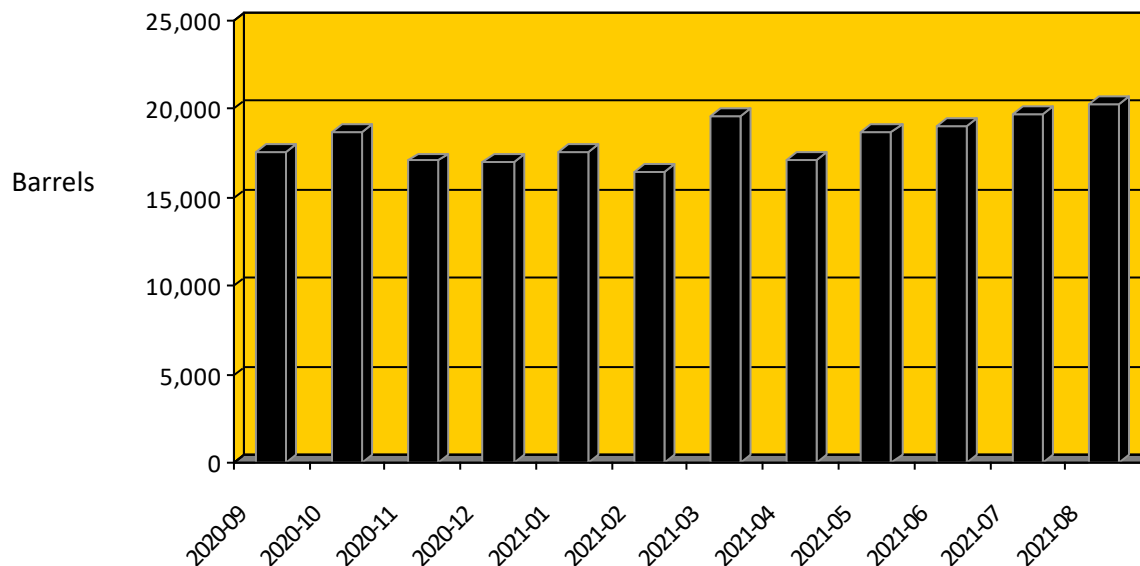
Rotary rigs operating during the period:

0

Rotary rigs operating same period last year:

0

Nevada Oil Production



NEVADA OIL PATCH REPORT

Produced by the Division of Minerals

Nevada Oil/Gas Field Summary

Nye County:

BAC - Bacon Flat Field: First Production - January, 1981

CUR - Currant Field: First Production - February, 1979

CYN - Grant Canyon Field: First Production - September, 1983

DUC - Duckwater Creek Field: First Production - May, 1990

ESP - Eagle Springs Field: First Production - March, 1954

GSR - Ghost Ranch Field: First Production - August, 1996

KAT - Kate Spring Field: First Production - January, 1986

SND - Sand Dune Field: First Production - January, 1998

SSP - Sans Spring Field: First Production - March, 1993

TMR - Trap Spring Field: First Production - November, 1976

EIN - East Inselberg Field: First Production - April, 2005

Elko County:

DEA - Deadman Creek: First Production - May, 1997

HBT - Humboldt Field: First Production - April, 2014

HUN - Huntington Field: First Production - November, 2014

TOA - Toana Draw Field: First Production - January, 2007

Eureka County:

BAR - Three Bar Field: First Production - March, 1990

BLK - Blackburn Field: First Production - April, 1982

NWC - North Willow Creek: First Production - April, 1988

TOM - Tomera Ranch Field: First Production - December, 1987

NEVADA OIL PATCH REPORT

Produced by the Division of Minerals

Oil Production Per Field for Current Period:

Field:	Barrels Produced:
BAC	977
BAR	567
BLK	1,821
CYN	3,062
DUC	0
ESP	2,725
EXP	0
GSR	742
KSP	1,545
NWC	0
SND	0
SSP	63
TMR	8,733
TOM	0

NEVADA OIL PATCH REPORT

Produced by the Division of Minerals

Nevada Oil Production Details

BAC

Date listed is last day of month that production numbers were reported for.

Well Name	Date:	Oil Production (Barrels)	Water Production (Barrels)	Operator	Days
Bacon Flat 23-17	31-Aug-21	0.00	0.00	Grant Canyon Oil & Gas	
Bacon Flat 23-17A	31-Aug-21	977.00	2,613.00	Grant Canyon Oil & Gas	30
Production Totals		977.00	2,613.00		

BAR

Date listed is last day of month that production numbers were reported for.

Well Name	Date:	Oil Production (Barrels)	Water Production (Barrels)	Operator	Days
Three Bar Federal 25-	31-Aug-21	567.00	782.00	Grant Canyon Oil & Gas	322
Production Totals		567.00	782.00		

BLK

Date listed is last day of month that production numbers were reported for.

Well Name	Date:	Oil Production (Barrels)	Water Production (Barrels)	Operator	Days
Blackburn 10	31-Aug-21	681.00	3,774.00	Grant Canyon Oil & Gas	31
Blackburn 14	31-Aug-21	651.00	581.00	Grant Canyon Oil & Gas	31
Blackburn 16	31-Aug-21	134.00	3,184.00	Grant Canyon Oil & Gas	20
Blackburn 18	31-Aug-21	296.00	69,734.00	Grant Canyon Oil & Gas	31
Blackburn 19	31-Aug-21	0.00	0.00	Grant Canyon Oil & Gas	
Blackburn 22	31-Aug-21	0.00	0.00	Grant Canyon Oil & Gas	0
Production Totals		1,762.00	77,273.00		

CYN

Date listed is last day of month that production numbers were reported for.

Well Name	Date:	Oil Production (Barrels)	Water Production (Barrels)	Operator	Days
Grant Canyon 10	31-Aug-21	2,377.00	25,320.00	Grant Canyon Oil & Gas	31
Grant Canyon 22-21	31-Aug-21	637.00	1,780.00	Grant Canyon Oil & Gas	31
Grant Canyon 7	31-Aug-21	48.00	9,550.00	Grant Canyon Oil & Gas	31
Grant Canyon 9	31-Aug-21	0.00	0.00	Grant Canyon Oil & Gas	
Production Totals		3,062.00	36,650.00		

NEVADA OIL PATCH REPORT

Produced by the Division of Minerals

DUC

Date listed is last day of month that production numbers were reported for.

Well Name	Date:	Oil Production (Barrels)	Water Production (Barrels)	Operator	Days
Duckwater Creek 19-	31-Aug-21	0.00	0.00	Makoil Inc	
Production Totals		0.00	0.00		

ESP

Date listed is last day of month that production numbers were reported for.

Well Name	Date:	Oil Production (Barrels)	Water Production (Barrels)	Operator	Days
Eagle Spring 13-36	31-Aug-21	0.00	0.00	Kirkwood Oil & Gas	
Eagle Spring 23-36	31-Aug-21	596.00	768.00	Kirkwood Oil & Gas	25
Eagle Spring 24-36	31-Aug-21	0.00	0.00	Kirkwood Oil & Gas	
Eagle Spring 44-35	31-Aug-21	0.00	0.00	Kirkwood Oil & Gas	
Eagle Spring 54-35	31-Aug-21	402.00	9,698.00	Kirkwood Oil & Gas	31
Eagle Spring 55-35	31-Aug-21	0.00	0.00	Kirkwood Oil & Gas	
Eagle Spring 64-35	31-Aug-21	0.00	0.00	Kirkwood Oil & Gas	
Eagle Spring 82-35	31-Aug-21	76.00	8,575.00	Kirkwood Oil & Gas	14
Eagle Spring 83-35	31-Aug-21	0.00	0.00	Kirkwood Oil & Gas	
Eagle Springs 1-36	31-Aug-21	0.00	0.00	Kirkwood Oil & Gas	
Eagle Springs 2-36	31-Aug-21	319.00	3,025.00	Kirkwood Oil & Gas	31
Eagle Springs 35-35	31-Aug-21	8.00	284.00	Kirkwood Oil & Gas	2
Eagle Springs 43-36	31-Aug-21	0.00	0.00	Kirkwood Oil & Gas	
Eagle Springs 4-36	31-Aug-21	0.00	0.00	Kirkwood Oil & Gas	0
Eagle Springs 5-36	31-Aug-21	951.00	485.00	Kirkwood Oil & Gas	31
Eagle Springs 73-35	31-Aug-21	235.00	6,398.00	Kirkwood Oil & Gas	31
Eagle Springs 74-35	31-Aug-21	133.00	4,574.00	Kirkwood Oil & Gas	29
EagleSprings 15-35	31-Aug-21	5.00	113.00	Kirkwood Oil & Gas	1
Production Totals		2,725.00	33,920.00		

GSR

Date listed is last day of month that production numbers were reported for.

Well Name	Date:	Oil Production (Barrels)	Water Production (Barrels)	Operator	Days
Ghost Ranch 2-21X	31-Aug-21	110.00	13.00	Makoil Inc	0
Ghost Ranch 38-35	31-Aug-21	174.00	10,181.00	Kirkwood Oil & Gas	31

NEVADA OIL PATCH REPORT

Produced by the Division of Minerals

Ghost Ranch 47-35	31-Aug-21	298.00	7,374.00	Kirkwood Oil & Gas	31
Ghost Ranch 48-35	31-Aug-21	160.00	9,911.00	Kirkwood Oil & Gas	31
Production Totals		742.00	27,479.00		

KSP

Date listed is last day of month that production numbers were reported for.

Well Name	Date:	Oil Production (Barrels)	Water Production (Barrels)	Operator	Days
Kate Spring 1	31-Aug-21	150.00	1,000.00	Western General Inc	31
Kate Spring 1-A	31-Aug-21	963.00	8,005.00	Western General Inc	31
Kate Spring 1-C	31-Aug-21	150.00	1,000.00	Western General Inc	31
Taylor Federal 1	31-Aug-21	282.00	5,777.00	Western General Inc	31
Taylor Federal 2	31-Aug-21	0.00	0.00	Western General Inc	0
Production Totals		1,545.00	15,782.00		

NWC

Date listed is last day of month that production numbers were reported for.

Well Name	Date:	Oil Production (Barrels)	Water Production (Barrels)	Operator	Days
N Willow Creek 6-27	31-Aug-21	0.00	0.00	Kirkwood Oil & Gas	
Production Totals		0.00	0.00		

SND

Date listed is last day of month that production numbers were reported for.

Well Name	Date:	Oil Production (Barrels)	Water Production (Barrels)	Operator	Days
Sand Dune 88-35	31-Aug-21	0.00	0.00	Kirkwood Oil & Gas	
Production Totals		0.00	0.00		

SSP

Date listed is last day of month that production numbers were reported for.

Well Name	Date:	Oil Production (Barrels)	Water Production (Barrels)	Operator	Days
Federal 12-14	31-Aug-21	0.00	0.00	Grant Canyon Oil & Gas	
Federal 5-14	31-Aug-21	0.00	0.00	Grant Canyon Oil & Gas	
Sans Spring 5-14A	31-Aug-21	63.00	0.00	Grant Canyon Oil & Gas	
Production Totals		63.00	0.00		

TMR

Date listed is last day of month that production numbers were reported for.

Well Name	Date:	Oil Production (Barrels)	Water Production (Barrels)	Operator	Days
Britton 13-21	31-Aug-21	0.00	0.00	Makoil Inc	

NEVADA OIL PATCH REPORT

Produced by the Division of Minerals

Munson Ranch 12-14	31-Aug-21	40.00	53.00	Makoil Inc	4
Munson Ranch 12-24	31-Aug-21	185.00	1,218.00	Makoil Inc	31
Munson Ranch 12-32	31-Aug-21	188.00	1,519.00	Makoil Inc	31
Munson Ranch 12-33	31-Aug-21	0.00	0.00	Makoil Inc	0
Munson Ranch 12-34	31-Aug-21	188.00	349.00	Makoil Inc	31
Munson Ranch 12-43	31-Aug-21	539.00	958.00	Makoil Inc	31
Munson Ranch 13-1	31-Aug-21	262.00	10.00	Makoil Inc	31
Munson Ranch 13-11	31-Aug-21	0.00	0.00	Makoil Inc	0
Munson Ranch 13-11	31-Aug-21	123.00	1,912.00	Makoil Inc	31
Munson Ranch 13-12	31-Aug-21	0.00	0.00	Makoil Inc	0
Munson Ranch 13-14	31-Aug-21	0.00	0.00	Makoil Inc	0
Munson Ranch 13-21	31-Aug-21	342.00	1,304.00	Makoil Inc	31
Munson Ranch 13-24	31-Aug-21	0.00	0.00	Makoil Inc	0
Munson Ranch 13-31	31-Aug-21	187.00	1,862.00	Makoil Inc	31
Munson Ranch 13-32	31-Aug-21	366.00	3,174.00	Makoil Inc	31
Munson Ranch 13-33	31-Aug-21	166.00	437.00	Makoil Inc	31
Munson Ranch 13-41	31-Aug-21	638.00	7,391.00	Makoil Inc	31
Munson Ranch 13-45	31-Aug-21	97.00	13.00	Makoil Inc	31
Munson Ranch 13-46	31-Aug-21	115.00	13.00	Makoil Inc	31
Munson Ranch 14-23	31-Aug-21	246.00	1,611.00	Makoil Inc	31
Munson Ranch 14-32	31-Aug-21	247.00	5,635.00	Makoil Inc	31
Munson Ranch 14-33	31-Aug-21	108.00	372.00	Makoil Inc	31
Munson Ranch 14-34	31-Aug-21	0.00	0.00	Makoil Inc	0
Munson Ranch 14-34	31-Aug-21	116.00	927.00	Makoil Inc	31
Munson Ranch 14-44	31-Aug-21	272.00	15,136.00	Makoil Inc	31
Munson Ranch 14-49	31-Aug-21	118.00	306.00	Makoil Inc	31
Munson Ranch 14-49	31-Aug-21	11.00	1.00	Makoil Inc	1
Trap Spring 14-42	31-Aug-21	104.00	1,537.00	Makoil Inc	31
Trap Spring 16	31-Aug-21	339.00	9,537.00	Makoil Inc	31
Trap Spring 19	31-Aug-21	869.00	340.00	Makoil Inc	31
Trap Spring 2 48-27	31-Aug-21	418.00	58.00	Makoil Inc	31
Trap Spring 23-41	31-Aug-21	41.00	73.00	Makoil Inc	2

NEVADA OIL PATCH REPORT

Produced by the Division of Minerals

Trap Spring 27-41	31-Aug-21	0.00	0.00	Makoil Inc	0
Trap Spring 3	31-Aug-21	797.00	95,691.00	Makoil Inc	31
Trap Spring 8	31-Aug-21	0.00	0.00	Makoil Inc	
Trap Spring 9	31-Aug-21	1,611.00	37,077.00	Makoil Inc	31
Production Totals		8,733.00	188,514.00		

TOM

Date listed is last day of month that production numbers were reported for.

Well Name	Date:	Oil Production (Barrels)	Water Production (Barrels)	Operator	Days
Tomera Ranch 3	31-Aug-21	0.00	0.00	Tomera Oil Fields LLC	0
Tomera Ranch 33-1B	31-Aug-21	0.00	0.00	Tomera Oil Fields LLC	
Production Totals		0.00	0.00		

NEVADA OIL PATCH REPORT

Produced by the Division of Minerals

Nevada Gas Production Details

KSP

Date listed is last day of month that production numbers were reported for.

Well Name	Date:	Gas Production (MCF)	Operator
Kate Spring 1	8/31/2021	10	Western General Inc
Kate Spring 1-A	8/31/2021	100	Western General Inc
Kate Spring 1-C	8/31/2021	10	Western General Inc
Taylor Federal 1	8/31/2021	27	Western General Inc
Production Totals:		147	

NEVADA OIL PATCH REPORT

Produced by the Division of Minerals

Report for the Month of:

September, 2021

Production Summary (Barrels):

Total Nevada oil production for the period:

15,158

Production for the same period last year:

17,553

Total Nevada gas production for the period:

303 MCF

Gas production for the same period last year:

457 MCF

Permitting:

Permits to drill issued by NDOM in the period:

0

Permits issued for the same period last year:

0

Rig Count:

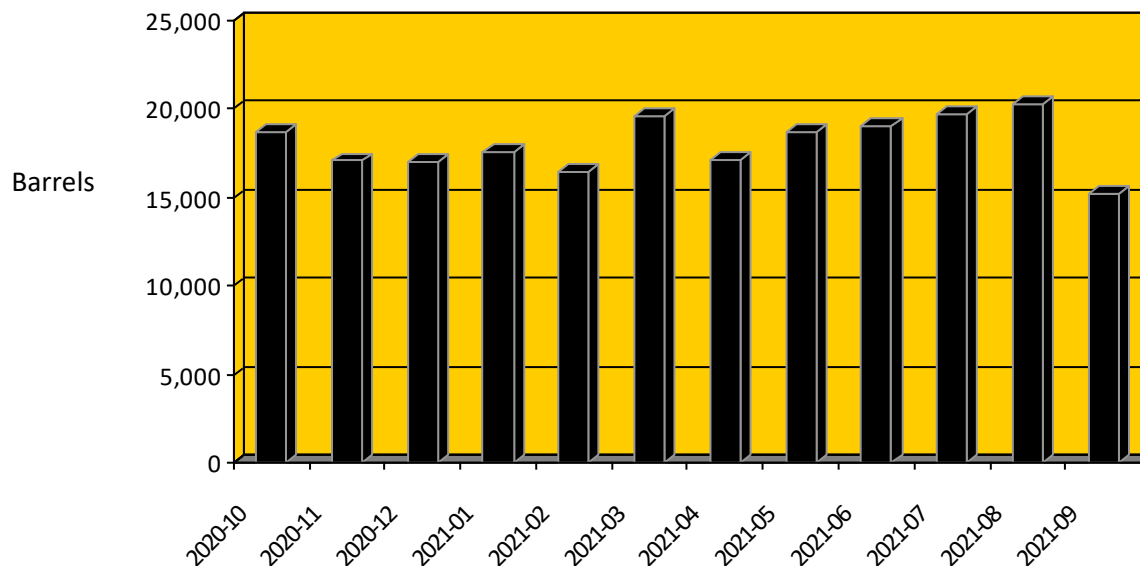
Rotary rigs operating during the period:

1

Rotary rigs operating same period last year:

0

Nevada Oil Production



NEVADA OIL PATCH REPORT

Produced by the Division of Minerals

Nevada Oil/Gas Field Summary

Nye County:

BAC - Bacon Flat Field: First Production - January, 1981

CUR - Currant Field: First Production - February, 1979

CYN - Grant Canyon Field: First Production - September, 1983

DUC - Duckwater Creek Field: First Production - May, 1990

ESP - Eagle Springs Field: First Production - March, 1954

GSR - Ghost Ranch Field: First Production - August, 1996

KAT - Kate Spring Field: First Production - January, 1986

SND - Sand Dune Field: First Production - January, 1998

SSP - Sans Spring Field: First Production - March, 1993

TMR - Trap Spring Field: First Production - November, 1976

EIN - East Inselberg Field: First Production - April, 2005

Elko County:

DEA - Deadman Creek: First Production - May, 1997

HBT - Humboldt Field: First Production - April, 2014

HUN - Huntington Field: First Production - November, 2014

TOA - Toana Draw Field: First Production - January, 2007

Eureka County:

BAR - Three Bar Field: First Production - March, 1990

BLK - Blackburn Field: First Production - April, 1982

NWC - North Willow Creek: First Production - April, 1988

TOM - Tomera Ranch Field: First Production - December, 1987

NEVADA OIL PATCH REPORT

Produced by the Division of Minerals

Oil Production Per Field for Current Period:

Field:	Barrels Produced:
BAC	1,662
BAR	533
BLK	1,761
CUR	0
CYN	2,836
DUC	0
EXP	0
GSR	94
KSP	0
SSP	157
TMR	8,115
TOM	0

NEVADA OIL PATCH REPORT

Produced by the Division of Minerals

Nevada Oil Production Details

BAC

Date listed is last day of month that production numbers were reported for.

Well Name	Date:	Oil Production (Barrels)	Water Production (Barrels)	Operator	Days
Bacon Flat 23-17	30-Sep-21	0.00	0.00	Grant Canyon Oil & Gas	
Bacon Flat 23-17A	30-Sep-21	1,662.00	1,326.00	Grant Canyon Oil & Gas	30
Production Totals		1,662.00	1,326.00		

BAR

Date listed is last day of month that production numbers were reported for.

Well Name	Date:	Oil Production (Barrels)	Water Production (Barrels)	Operator	Days
Three Bar Federal 25-	30-Sep-21	533.00	658.00	Grant Canyon Oil & Gas	30
Production Totals		533.00	658.00		

BLK

Date listed is last day of month that production numbers were reported for.

Well Name	Date:	Oil Production (Barrels)	Water Production (Barrels)	Operator	Days
Blackburn 10	30-Sep-21	676.00	2,731.00	Grant Canyon Oil & Gas	30
Blackburn 14	30-Sep-21	614.00	661.00	Grant Canyon Oil & Gas	30
Blackburn 16	30-Sep-21	143.00	2,213.00	Grant Canyon Oil & Gas	14
Blackburn 18	30-Sep-21	267.00	67,358.00	Grant Canyon Oil & Gas	29
Blackburn 19	30-Sep-21	0.00	0.00	Grant Canyon Oil & Gas	
Blackburn 22	30-Sep-21	0.00	0.00	Grant Canyon Oil & Gas	0
Production Totals		1,700.00	72,963.00		

CUR

Date listed is last day of month that production numbers were reported for.

Well Name	Date:	Oil Production (Barrels)	Water Production (Barrels)	Operator	Days
Currant 1	30-Sep-21	0.00	0.00	Makoil Inc	
Production Totals		0.00	0.00		

CYN

Date listed is last day of month that production numbers were reported for.

Well Name	Date:	Oil Production (Barrels)	Water Production (Barrels)	Operator	Days
Grant Canyon 10	30-Sep-21	2,275.00	24,070.00	Grant Canyon Oil & Gas	30
Grant Canyon 22-21	30-Sep-21	507.00	1,371.00	Grant Canyon Oil & Gas	30

NEVADA OIL PATCH REPORT

Produced by the Division of Minerals

Grant Canyon 7	30-Sep-21	54.00	10,820.00	Grant Canyon Oil & Gas	30
Grant Canyon 9	30-Sep-21	0.00	0.00	Grant Canyon Oil & Gas	
Production Totals		2,836.00	36,261.00		

DUC

Date listed is last day of month that production numbers were reported for.

Well Name	Date:	Oil Production (Barrels)	Water Production (Barrels)	Operator	Days
Duckwater Creek 19-	30-Sep-21	0.00	0.00	Makoil Inc	
Production Totals		0.00	0.00		

GSR

Date listed is last day of month that production numbers were reported for.

Well Name	Date:	Oil Production (Barrels)	Water Production (Barrels)	Operator	Days
Ghost Ranch 2-21X	30-Sep-21	94.00	4.00	Makoil Inc	28
Production Totals		94.00	4.00		

KSP

Date listed is last day of month that production numbers were reported for.

Well Name	Date:	Oil Production (Barrels)	Water Production (Barrels)	Operator	Days
Kate Spring 12-2	30-Sep-21	0.00	0.00	Makoil Inc	
Production Totals		0.00	0.00		

SSP

Date listed is last day of month that production numbers were reported for.

Well Name	Date:	Oil Production (Barrels)	Water Production (Barrels)	Operator	Days
Federal 12-14	30-Sep-21	0.00	0.00	Grant Canyon Oil & Gas	
Federal 5-14	30-Sep-21	0.00	0.00	Grant Canyon Oil & Gas	
Sans Spring 5-14A	30-Sep-21	157.00	0.00	Grant Canyon Oil & Gas	6
Production Totals		157.00	0.00		

TMR

Date listed is last day of month that production numbers were reported for.

Well Name	Date:	Oil Production (Barrels)	Water Production (Barrels)	Operator	Days
Britton 13-21	30-Sep-21	0.00	0.00	Makoil Inc	
East Inselberg 36-33	30-Sep-21	0.00	0.00	Makoil Inc	
Munson Ranch 12-14	30-Sep-21	31.00	23.00	Makoil Inc	2
Munson Ranch 12-24	30-Sep-21	173.00	1,213.00	Makoil Inc	30
Munson Ranch 12-32	30-Sep-21	194.00	1,584.00	Makoil Inc	30

NEVADA OIL PATCH REPORT

Produced by the Division of Minerals

Munson Ranch 12-33	30-Sep-21	0.00	0.00	Makoil Inc	
Munson Ranch 12-34	30-Sep-21	179.00	345.00	Makoil Inc	30
Munson Ranch 12-43	30-Sep-21	523.00	953.00	Makoil Inc	30
Munson Ranch 13-1	30-Sep-21	274.00	11.00	Makoil Inc	30
Munson Ranch 13-11	30-Sep-21	0.00	0.00	Makoil Inc	
Munson Ranch 13-11	30-Sep-21	100.00	1,908.00	Makoil Inc	30
Munson Ranch 13-12	30-Sep-21	0.00	0.00	Makoil Inc	
Munson Ranch 13-14	30-Sep-21	0.00	0.00	Makoil Inc	
Munson Ranch 13-21	30-Sep-21	340.00	1,297.00	Makoil Inc	30
Munson Ranch 13-24	30-Sep-21	0.00	0.00	Makoil Inc	
Munson Ranch 13-31	30-Sep-21	181.00	1,849.00	Makoil Inc	30
Munson Ranch 13-32	30-Sep-21	356.00	3,163.00	Makoil Inc	30
Munson Ranch 13-33	30-Sep-21	121.00	432.00	Makoil Inc	30
Munson Ranch 13-41	30-Sep-21	599.00	7,364.00	Makoil Inc	30
Munson Ranch 13-42	30-Sep-21	0.00	0.00	Makoil Inc	
Munson Ranch 13-45	30-Sep-21	95.00	15.00	Makoil Inc	30
Munson Ranch 13-46	30-Sep-21	109.00	16.00	Makoil Inc	30
Munson Ranch 14-23	30-Sep-21	224.00	1,604.00	Makoil Inc	30
Munson Ranch 14-32	30-Sep-21	240.00	5,613.00	Makoil Inc	30
Munson Ranch 14-33	30-Sep-21	105.00	280.00	Makoil Inc	30
Munson Ranch 14-34	30-Sep-21	0.00	0.00	Makoil Inc	
Munson Ranch 14-34	30-Sep-21	117.00	924.00	Makoil Inc	30
Munson Ranch 14-44	30-Sep-21	234.00	15,051.00	Makoil Inc	30
Munson Ranch 14-49	30-Sep-21	104.00	240.00	Makoil Inc	30
Munson Ranch 14-49	30-Sep-21	18.00	4.00	Makoil Inc	1
Radio 6-31	30-Sep-21	0.00	0.00	Makoil Inc	0
Trap Spring 14-42	30-Sep-21	108.00	1,572.00	Makoil Inc	30
Trap Spring 16	30-Sep-21	352.00	9,328.00	Makoil Inc	30
Trap Spring 19	30-Sep-21	782.00	286.00	Makoil Inc	30
Trap Spring 2 48-27	30-Sep-21	394.00	56.00	Makoil Inc	30
Trap Spring 23-41	30-Sep-21	22.00	19.00	Makoil Inc	1
Trap Spring 27-41	30-Sep-21	0.00	0.00	Makoil Inc	0

NEVADA OIL PATCH REPORT

Produced by the Division of Minerals

Trap Spring 3	30-Sep-21	739.00	92,865.00	Makoil Inc	30
Trap Spring 8	30-Sep-21	0.00	0.00	Makoil Inc	
Trap Spring 9	30-Sep-21	1,401.00	35,600.00	Makoil Inc	30
Zuspann 24-3	30-Sep-21	0.00	0.00	Makoil Inc	
Production Totals		8,115.00	183,615.00		

TOM

Date listed is last day of month that production numbers were reported for.

Well Name	Date:	Oil Production (Barrels)	Water Production (Barrels)	Operator	Days
Tomera Ranch 3	30-Sep-21	0.00	0.00	Tomera Oil Fields LLC	0
Tomera Ranch 33-1B	30-Sep-21	0.00	0.00	Tomera Oil Fields LLC	
Production Totals		0.00	0.00		

NEVADA OIL PATCH REPORT

Produced by the Division of Minerals

NEVADA OIL PATCH REPORT

Produced by the Division of Minerals

Report for the Month of:

October, 2021

Production Summary (Barrels):

Total Nevada oil production for the period:

18,489

Production for the same period last year:

18,739

Total Nevada gas production for the period:

283 MCF

Gas production for the same period last year:

618 MCF

Permitting:

Permits to drill issued by NDOM in the period:

0

Permits issued for the same period last year:

0

Rig Count:

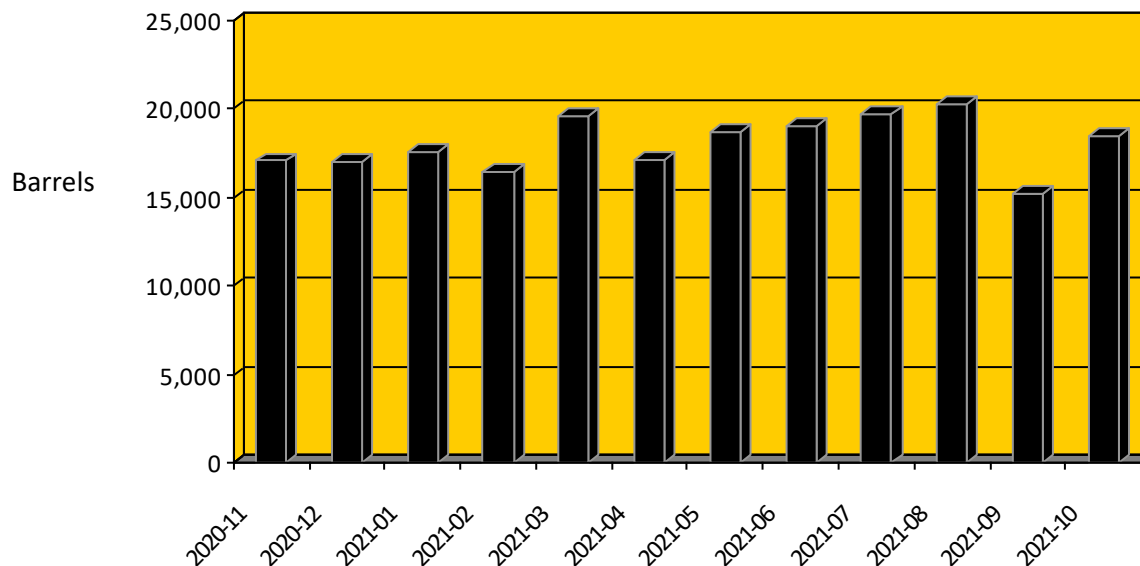
Rotary rigs operating during the period:

0

Rotary rigs operating same period last year:

0

Nevada Oil Production



NEVADA OIL PATCH REPORT

Produced by the Division of Minerals

Nevada Oil/Gas Field Summary

Nye County:

BAC - Bacon Flat Field: First Production - January, 1981

CUR - Currant Field: First Production - February, 1979

CYN - Grant Canyon Field: First Production - September, 1983

DUC - Duckwater Creek Field: First Production - May, 1990

ESP - Eagle Springs Field: First Production - March, 1954

GSR - Ghost Ranch Field: First Production - August, 1996

KAT - Kate Spring Field: First Production - January, 1986

SND - Sand Dune Field: First Production - January, 1998

SSP - Sans Spring Field: First Production - March, 1993

TMR - Trap Spring Field: First Production - November, 1976

EIN - East Inselberg Field: First Production - April, 2005

Elko County:

DEA - Deadman Creek: First Production - May, 1997

HBT - Humboldt Field: First Production - April, 2014

HUN - Huntington Field: First Production - November, 2014

TOA - Toana Draw Field: First Production - January, 2007

Eureka County:

BAR - Three Bar Field: First Production - March, 1990

BLK - Blackburn Field: First Production - April, 1982

NWC - North Willow Creek: First Production - April, 1988

TOM - Tomera Ranch Field: First Production - December, 1987

NEVADA OIL PATCH REPORT

Produced by the Division of Minerals

Oil Production Per Field for Current Period:

Field:	Barrels Produced:
BAC	678
BAR	513
BLK	1,712
CUR	0
CYN	3,281
DUC	0
ESP	2,852
EXP	0
GSR	761
KSP	0
NWC	0
SND	0
SSP	68
TMR	8,624
TOM	0

NEVADA OIL PATCH REPORT

Produced by the Division of Minerals

Nevada Oil Production Details

BAC

Date listed is last day of month that production numbers were reported for.

Well Name	Date:	Oil Production (Barrels)	Water Production (Barrels)	Operator	Days
Bacon Flat 23-17	31-Oct-21	0.00	0.00	Grant Canyon Oil & Gas	
Bacon Flat 23-17A	31-Oct-21	678.00	2,764.00	Grant Canyon Oil & Gas	31
Production Totals		678.00	2,764.00		

BAR

Date listed is last day of month that production numbers were reported for.

Well Name	Date:	Oil Production (Barrels)	Water Production (Barrels)	Operator	Days
Three Bar 6R	31-Oct-21	166.00	0.00	Grant Canyon Oil & Gas	4
Three Bar Federal 25-	31-Oct-21	347.00	573.00	Grant Canyon Oil & Gas	26
Production Totals		513.00	573.00		

BLK

Date listed is last day of month that production numbers were reported for.

Well Name	Date:	Oil Production (Barrels)	Water Production (Barrels)	Operator	Days
Blackburn 10	31-Oct-21	622.00	4,490.00	Grant Canyon Oil & Gas	31
Blackburn 14	31-Oct-21	622.00	790.00	Grant Canyon Oil & Gas	31
Blackburn 16	31-Oct-21	254.00	5,927.00	Grant Canyon Oil & Gas	31
Blackburn 18	31-Oct-21	182.00	55,269.00	Grant Canyon Oil & Gas	20
Blackburn 19	31-Oct-21	0.00	0.00	Grant Canyon Oil & Gas	0
Blackburn 22	31-Oct-21	0.00	0.00	Grant Canyon Oil & Gas	0
Production Totals		1,680.00	66,476.00		

CUR

Date listed is last day of month that production numbers were reported for.

Well Name	Date:	Oil Production (Barrels)	Water Production (Barrels)	Operator	Days
Currant 1	31-Oct-21	0.00	0.00	Makoil Inc	
Production Totals		0.00	0.00		

CYN

Date listed is last day of month that production numbers were reported for.

Well Name	Date:	Oil Production (Barrels)	Water Production (Barrels)	Operator	Days
Grant Canyon 10	31-Oct-21	2,463.00	25,630.00	Grant Canyon Oil & Gas	31

NEVADA OIL PATCH REPORT

Produced by the Division of Minerals

Grant Canyon 22-21	31-Oct-21	774.00	9,939.00	Grant Canyon Oil & Gas	31
Grant Canyon 7	31-Oct-21	44.00	8,650.00	Grant Canyon Oil & Gas	31
Grant Canyon 9	31-Oct-21	0.00	0.00	Grant Canyon Oil & Gas	
Production Totals		3,281.00	44,219.00		

DUC

Date listed is last day of month that production numbers were reported for.

Well Name	Date:	Oil Production (Barrels)	Water Production (Barrels)	Operator	Days
Duckwater Creek 19-	31-Oct-21	0.00	0.00	Makoil Inc	
Production Totals		0.00	0.00		

ESP

Date listed is last day of month that production numbers were reported for.

Well Name	Date:	Oil Production (Barrels)	Water Production (Barrels)	Operator	Days
Eagle Spring 13-36	31-Oct-21	0.00	0.00	Kirkwood Oil & Gas	
Eagle Spring 23-36	31-Oct-21	767.00	921.00	Kirkwood Oil & Gas	30
Eagle Spring 24-36	31-Oct-21	0.00	0.00	Kirkwood Oil & Gas	
Eagle Spring 44-35	31-Oct-21	0.00	0.00	Kirkwood Oil & Gas	
Eagle Spring 54-35	31-Oct-21	383.00	7,542.00	Kirkwood Oil & Gas	31
Eagle Spring 55-35	31-Oct-21	0.00	0.00	Kirkwood Oil & Gas	
Eagle Spring 64-35	31-Oct-21	0.00	0.00	Kirkwood Oil & Gas	
Eagle Spring 82-35	31-Oct-21	8.00	809.00	Kirkwood Oil & Gas	1
Eagle Spring 83-35	31-Oct-21	0.00	0.00	Kirkwood Oil & Gas	
Eagle Springs 1-35	31-Oct-21	0.00	0.00	Kirkwood Oil & Gas	
Eagle Springs 1-36	31-Oct-21	0.00	0.00	Kirkwood Oil & Gas	
Eagle Springs 2-36	31-Oct-21	326.00	2,879.00	Kirkwood Oil & Gas	29
Eagle Springs 35-35	31-Oct-21	0.00	0.00	Kirkwood Oil & Gas	
Eagle Springs 43-36	31-Oct-21	0.00	0.00	Kirkwood Oil & Gas	
Eagle Springs 4-36	31-Oct-21	0.00	0.00	Kirkwood Oil & Gas	
Eagle Springs 5-36	31-Oct-21	974.00	463.00	Kirkwood Oil & Gas	29
Eagle Springs 73-35	31-Oct-21	247.00	6,273.00	Kirkwood Oil & Gas	30
Eagle Springs 74-35	31-Oct-21	145.00	4,647.00	Kirkwood Oil & Gas	29
EagleSprings 15-35	31-Oct-21	2.00	42.00	Kirkwood Oil & Gas	1
Production Totals		2,852.00	23,576.00		

NEVADA OIL PATCH REPORT

Produced by the Division of Minerals

GSR

Date listed is last day of month that production numbers were reported for.

Well Name	Date:	Oil Production (Barrels)	Water Production (Barrels)	Operator	Days
Ghost Ranch 2-21X	31-Oct-21	0.00	0.00	Makoil Inc	
Ghost Ranch 38-35	31-Oct-21	210.00	10,428.00	Kirkwood Oil & Gas	31
Ghost Ranch 47-35	31-Oct-21	359.00	7,553.00	Kirkwood Oil & Gas	31
Ghost Ranch 48-35	31-Oct-21	192.00	10,152.00	Kirkwood Oil & Gas	31
Production Totals		761.00	28,133.00		

KSP

Date listed is last day of month that production numbers were reported for.

Well Name	Date:	Oil Production (Barrels)	Water Production (Barrels)	Operator	Days
Kate Spring 12-2	31-Oct-21	0.00	0.00	Makoil Inc	
Production Totals		0.00	0.00		

NWC

Date listed is last day of month that production numbers were reported for.

Well Name	Date:	Oil Production (Barrels)	Water Production (Barrels)	Operator	Days
N Willow Creek 1-27	31-Oct-21	0.00	0.00	Kirkwood Oil & Gas	
N Willow Creek 6-27	31-Oct-21	0.00	0.00	Kirkwood Oil & Gas	
Production Totals		0.00	0.00		

SND

Date listed is last day of month that production numbers were reported for.

Well Name	Date:	Oil Production (Barrels)	Water Production (Barrels)	Operator	Days
Sand Dune 88-35	31-Oct-21	0.00	0.00	Kirkwood Oil & Gas	
Production Totals		0.00	0.00		

SSP

Date listed is last day of month that production numbers were reported for.

Well Name	Date:	Oil Production (Barrels)	Water Production (Barrels)	Operator	Days
Federal 12-14	31-Oct-21	0.00	0.00	Grant Canyon Oil & Gas	0
Federal 5-14	31-Oct-21	0.00	0.00	Grant Canyon Oil & Gas	0
Sans Spring 5-14A	31-Oct-21	68.00	0.00	Grant Canyon Oil & Gas	4
Production Totals		68.00	0.00		

NEVADA OIL PATCH REPORT

Produced by the Division of Minerals

TMR

Date listed is last day of month that production numbers were reported for.

Well Name	Date:	Oil Production (Barrels)	Water Production (Barrels)	Operator	Days
Britton 13-21	31-Oct-21	0.00	0.00	Makoil Inc	
East Inselberg 36-33	31-Oct-21	0.00	0.00	Makoil Inc	
Munson Ranch 12-14	31-Oct-21	39.00	24.00	Makoil Inc	3
Munson Ranch 12-24	31-Oct-21	201.00	1,263.00	Makoil Inc	31
Munson Ranch 12-32	31-Oct-21	204.00	1,624.00	Makoil Inc	31
Munson Ranch 12-33	31-Oct-21	0.00	0.00	Makoil Inc	
Munson Ranch 12-34	31-Oct-21	187.00	362.00	Makoil Inc	31
Munson Ranch 12-43	31-Oct-21	527.00	990.00	Makoil Inc	31
Munson Ranch 13-1	31-Oct-21	290.00	11.00	Makoil Inc	31
Munson Ranch 13-11	31-Oct-21	0.00	0.00	Makoil Inc	
Munson Ranch 13-11	31-Oct-21	115.00	1,984.00	Makoil Inc	31
Munson Ranch 13-12	31-Oct-21	0.00	0.00	Makoil Inc	
Munson Ranch 13-14	31-Oct-21	0.00	0.00	Makoil Inc	
Munson Ranch 13-21	31-Oct-21	335.00	1,353.00	Makoil Inc	31
Munson Ranch 13-24	31-Oct-21	0.00	0.00	Makoil Inc	
Munson Ranch 13-31	31-Oct-21	163.00	1,928.00	Makoil Inc	31
Munson Ranch 13-32	31-Oct-21	347.00	3,286.00	Makoil Inc	31
Munson Ranch 13-33	31-Oct-21	142.00	453.00	Makoil Inc	31
Munson Ranch 13-41	31-Oct-21	629.00	7,655.00	Makoil Inc	31
Munson Ranch 13-42	31-Oct-21	0.00	0.00	Makoil Inc	
Munson Ranch 13-45	31-Oct-21	95.00	19.00	Makoil Inc	31
Munson Ranch 13-46	31-Oct-21	108.00	17.00	Makoil Inc	31
Munson Ranch 14-23	31-Oct-21	230.00	1,665.00	Makoil Inc	31
Munson Ranch 14-32	31-Oct-21	242.00	5,793.00	Makoil Inc	31
Munson Ranch 14-33	31-Oct-21	96.00	194.00	Makoil Inc	31
Munson Ranch 14-34	31-Oct-21	0.00	0.00	Makoil Inc	
Munson Ranch 14-34	31-Oct-21	120.00	959.00	Makoil Inc	31
Munson Ranch 14-44	31-Oct-21	251.00	15,694.00	Makoil Inc	31
Munson Ranch 14-49	31-Oct-21	78.00	126.00	Makoil Inc	24

NEVADA OIL PATCH REPORT

Produced by the Division of Minerals

Munson Ranch 14-49	31-Oct-21	9.00	0.00	Makoil Inc	1
Radio 6-31	31-Oct-21	0.00	0.00	Makoil Inc	
Trap Spring 16	31-Oct-21	349.00	9,316.00	Makoil Inc	31
Trap Spring 19	31-Oct-21	958.00	311.00	Makoil Inc	31
Trap Spring 2 48-27	31-Oct-21	473.00	56.00	Makoil Inc	31
Trap Spring 23-41	31-Oct-21	32.00	36.00	Makoil Inc	2
Trap Spring 27-41	31-Oct-21	0.00	0.00	Makoil Inc	
Trap Spring 3	31-Oct-21	785.00	96,698.00	Makoil Inc	31
Trap Spring 8	31-Oct-21	0.00	0.00	Makoil Inc	
Trap Spring 9	31-Oct-21	1,619.00	36,689.00	Makoil Inc	31
Zuspann 24-3	31-Oct-21	0.00	0.00	Makoil Inc	
Production Totals		8,624.00	188,506.00		

TOM

Date listed is last day of month that production numbers were reported for.

Well Name	Date:	Oil Production (Barrels)	Water Production (Barrels)	Operator	Days
Tomera Ranch 3	31-Oct-21	0.00	0.00	Tomera Oil Fields LLC	0
Tomera Ranch 33-1B	31-Oct-21	0.00	0.00	Tomera Oil Fields LLC	
Production Totals		0.00	0.00		

NEVADA OIL PATCH REPORT

Produced by the Division of Minerals

NEVADA OIL PATCH REPORT

Produced by the Division of Minerals

Report for the Month of:

November, 2021

Production Summary (Barrels):

Total Nevada oil production for the period:

18,787

Production for the same period last year:

17,055

Total Nevada gas production for the period:

403 MCF

Gas production for the same period last year:

546 MCF

Permitting:

Permits to drill issued by NDOM in the period:

0

Permits issued for the same period last year:

2

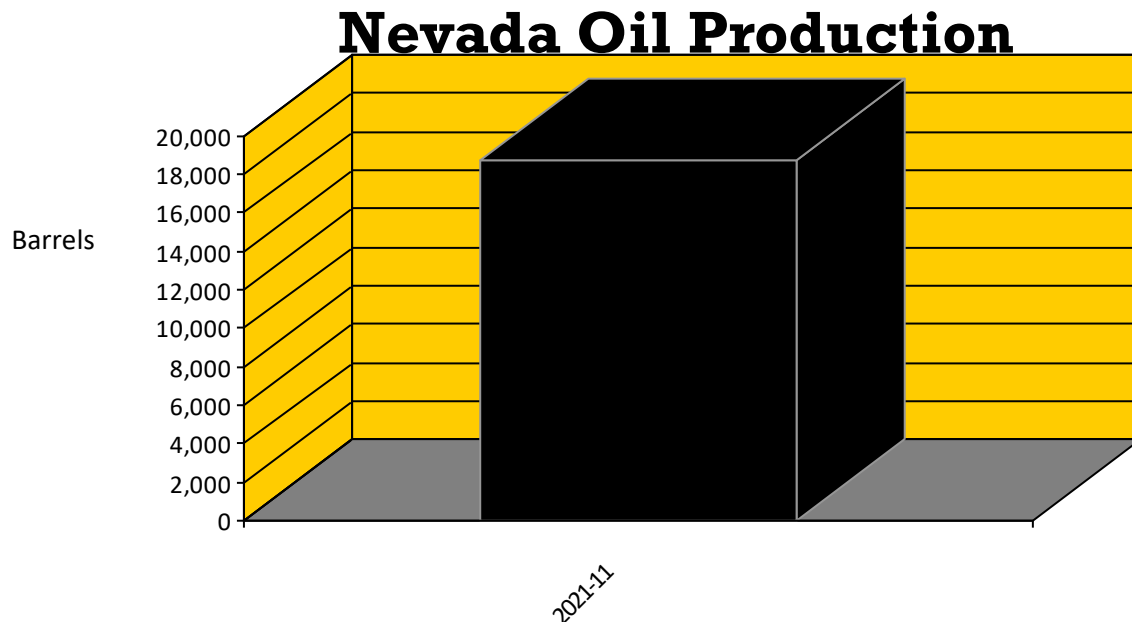
Rig Count:

Rotary rigs operating during the period:

0

Rotary rigs operating same period last year:

1



NEVADA OIL PATCH REPORT

Produced by the Division of Minerals

Nevada Oil/Gas Field Summary

Nye County:

BAC - Bacon Flat Field: First Production - January, 1981

CUR - Currant Field: First Production - February, 1979

CYN - Grant Canyon Field: First Production - September, 1983

DUC - Duckwater Creek Field: First Production - May, 1990

ESP - Eagle Springs Field: First Production - March, 1954

GSR - Ghost Ranch Field: First Production - August, 1996

KAT - Kate Spring Field: First Production - January, 1986

SND - Sand Dune Field: First Production - January, 1998

SSP - Sans Spring Field: First Production - March, 1993

TMR - Trap Spring Field: First Production - November, 1976

EIN - East Inselberg Field: First Production - April, 2005

Elko County:

DEA - Deadman Creek: First Production - May, 1997

HBT - Humboldt Field: First Production - April, 2014

HUN - Huntington Field: First Production - November, 2014

TOA - Toana Draw Field: First Production - January, 2007

Eureka County:

BAR - Three Bar Field: First Production - March, 1990

BLK - Blackburn Field: First Production - April, 1982

NWC - North Willow Creek: First Production - April, 1988

TOM - Tomera Ranch Field: First Production - December, 1987

NEVADA OIL PATCH REPORT

Produced by the Division of Minerals

Oil Production Per Field for Current Period:

Field:	Barrels Produced:
BAC	477
BAR	702
BLK	1,619
CUR	0
CYN	2,774
DUC	0
ESP	2,917
EXP	0
GSR	586
KSP	1,461
NWC	0
SND	0
SSP	0
TMR	8,251
TOM	0

NEVADA OIL PATCH REPORT

Produced by the Division of Minerals

Nevada Oil Production Details

BAC

Date listed is last day of month that production numbers were reported for.

Well Name	Date:	Oil Production (Barrels)	Water Production (Barrels)	Operator	Days
Bacon Flat 23-17	30-Nov-21	0.00	0.00	Grant Canyon Oil & Gas	
Bacon Flat 23-17A	30-Nov-21	477.00	1,827.00	Grant Canyon Oil & Gas	30
Production Totals		477.00	1,827.00		

BAR

Date listed is last day of month that production numbers were reported for.

Well Name	Date:	Oil Production (Barrels)	Water Production (Barrels)	Operator	Days
Three Bar 6R	30-Nov-21	95.00	1,723.00	Grant Canyon Oil & Gas	7
Three Bar Federal 25-	30-Nov-21	607.00	678.00	Grant Canyon Oil & Gas	27
Production Totals		702.00	2,401.00		

BLK

Date listed is last day of month that production numbers were reported for.

Well Name	Date:	Oil Production (Barrels)	Water Production (Barrels)	Operator	Days
Blackburn 10	30-Nov-21	628.00	5,334.00	Grant Canyon Oil & Gas	30
Blackburn 14	30-Nov-21	569.00	853.00	Grant Canyon Oil & Gas	30
Blackburn 16	30-Nov-21	209.00	7,254.00	Grant Canyon Oil & Gas	30
Blackburn 18	30-Nov-21	180.00	78,794.00	Grant Canyon Oil & Gas	20
Blackburn 19	30-Nov-21	0.00	0.00	Grant Canyon Oil & Gas	
Blackburn 22	30-Nov-21	0.00	0.00	Grant Canyon Oil & Gas	
Production Totals		1,586.00	92,235.00		

CUR

Date listed is last day of month that production numbers were reported for.

Well Name	Date:	Oil Production (Barrels)	Water Production (Barrels)	Operator	Days
Currant 1	30-Nov-21	0.00	0.00	Makoil Inc	0
Production Totals		0.00	0.00		

CYN

Date listed is last day of month that production numbers were reported for.

Well Name	Date:	Oil Production (Barrels)	Water Production (Barrels)	Operator	Days
Grant Canyon 10	30-Nov-21	2,269.00	25,550.00	Grant Canyon Oil & Gas	30

NEVADA OIL PATCH REPORT

Produced by the Division of Minerals

Grant Canyon 22-21	30-Nov-21	458.00	11,715.00	Grant Canyon Oil & Gas	30
Grant Canyon 7	30-Nov-21	47.00	9,285.00	Grant Canyon Oil & Gas	30
Grant Canyon 9	30-Nov-21	0.00	0.00	Grant Canyon Oil & Gas	
Production Totals		2,774.00	46,550.00		

DUC

Date listed is last day of month that production numbers were reported for.

Well Name	Date:	Oil Production (Barrels)	Water Production (Barrels)	Operator	Days
Duckwater Creek 19-	30-Nov-21	0.00	0.00	Makoil Inc	
Production Totals		0.00	0.00		

ESP

Date listed is last day of month that production numbers were reported for.

Well Name	Date:	Oil Production (Barrels)	Water Production (Barrels)	Operator	Days
Eagle Spring 13-36	30-Nov-21	0.00	0.00	Kirkwood Oil & Gas	
Eagle Spring 23-36	30-Nov-21	0.00	0.00	Kirkwood Oil & Gas	
Eagle Spring 24-36	30-Nov-21	8.00	20.00	Kirkwood Oil & Gas	6
Eagle Spring 44-35	30-Nov-21	0.00	0.00	Kirkwood Oil & Gas	
Eagle Spring 54-35	30-Nov-21	304.00	9,295.00	Kirkwood Oil & Gas	29
Eagle Spring 55-35	30-Nov-21	29.00	27.00	Kirkwood Oil & Gas	28
Eagle Spring 64-35	30-Nov-21	0.00	0.00	Kirkwood Oil & Gas	
Eagle Spring 82-35	30-Nov-21	0.00	0.00	Kirkwood Oil & Gas	
Eagle Spring 83-35	30-Nov-21	0.00	0.00	Kirkwood Oil & Gas	
Eagle Springs 1-35	30-Nov-21	0.00	0.00	Kirkwood Oil & Gas	
Eagle Springs 1-36	30-Nov-21	0.00	0.00	Kirkwood Oil & Gas	
Eagle Springs 2-36	30-Nov-21	1,108.00	6,770.00	Kirkwood Oil & Gas	29
Eagle Springs 35-35	30-Nov-21	66.00	572.00	Kirkwood Oil & Gas	10
Eagle Springs 43-36	30-Nov-21	0.00	0.00	Kirkwood Oil & Gas	
Eagle Springs 4-36	30-Nov-21	0.00	0.00	Kirkwood Oil & Gas	
Eagle Springs 5-36	30-Nov-21	803.00	140.00	Kirkwood Oil & Gas	29
Eagle Springs 73-35	30-Nov-21	378.00	5,396.00	Kirkwood Oil & Gas	29
Eagle Springs 74-35	30-Nov-21	217.00	4,089.00	Kirkwood Oil & Gas	29
EagleSprings 15-35	30-Nov-21	4.00	61.00	Kirkwood Oil & Gas	1
Production Totals		2,917.00	26,370.00		

NEVADA OIL PATCH REPORT

Produced by the Division of Minerals

GSR

Date listed is last day of month that production numbers were reported for.

Well Name	Date:	Oil Production (Barrels)	Water Production (Barrels)	Operator	Days
Ghost Ranch 2-21X	30-Nov-21	0.00	0.00	Makoil Inc	0
Ghost Ranch 38-35	30-Nov-21	204.00	8,501.00	Kirkwood Oil & Gas	29
Ghost Ranch 47-35	30-Nov-21	191.00	7,923.00	Kirkwood Oil & Gas	29
Ghost Ranch 48-35	30-Nov-21	191.00	7,923.00	Kirkwood Oil & Gas	29
Production Totals		586.00	24,347.00		

KSP

Date listed is last day of month that production numbers were reported for.

Well Name	Date:	Oil Production (Barrels)	Water Production (Barrels)	Operator	Days
Kate Spring 1	30-Nov-21	200.00	500.00	Western General Inc	30
Kate Spring 1-A	30-Nov-21	1,061.00	1,500.00	Western General Inc	30
Kate Spring 1-C	30-Nov-21	200.00	500.00	Western General Inc	30
Taylor Federal 1	30-Nov-21	0.00	0.00	Western General Inc	0
Taylor Federal 2	30-Nov-21	0.00	0.00	Western General Inc	0
Production Totals		1,461.00	2,500.00		

NWC

Date listed is last day of month that production numbers were reported for.

Well Name	Date:	Oil Production (Barrels)	Water Production (Barrels)	Operator	Days
N Willow Creek 1-27	30-Nov-21	0.00	0.00	Kirkwood Oil & Gas	
N Willow Creek 6-27	30-Nov-21	0.00	0.00	Kirkwood Oil & Gas	
Production Totals		0.00	0.00		

SND

Date listed is last day of month that production numbers were reported for.

Well Name	Date:	Oil Production (Barrels)	Water Production (Barrels)	Operator	Days
Sand Dune 88-35	30-Nov-21	0.00	0.00	Kirkwood Oil & Gas	
Production Totals		0.00	0.00		

SSP

Date listed is last day of month that production numbers were reported for.

Well Name	Date:	Oil Production (Barrels)	Water Production (Barrels)	Operator	Days
Federal 12-14	30-Nov-21	0.00	0.00	Grant Canyon Oil & Gas	
Federal 5-14	30-Nov-21	0.00	0.00	Grant Canyon Oil & Gas	0

NEVADA OIL PATCH REPORT

Produced by the Division of Minerals

Sans Spring 5-14A 30-Nov-21 0.00 0.00 Grant Canyon Oil & Gas

Production Totals 0.00 0.00

TMR

Date listed is last day of month that production numbers were reported for.

Well Name	Date:	Oil Production (Barrels)	Water Production (Barrels)	Operator	Days
Britton 13-21	30-Nov-21	0.00	0.00	Makoil Inc	
East Inselberg 36-33	30-Nov-21	0.00	0.00	Makoil Inc	0
Munson Ranch 12-14	30-Nov-21	34.00	19.00	Makoil Inc	3
Munson Ranch 12-24	30-Nov-21	180.00	1,261.00	Makoil Inc	30
Munson Ranch 12-32	30-Nov-21	74.00	1,475.00	Makoil Inc	26
Munson Ranch 12-33	30-Nov-21	0.00	0.00	Makoil Inc	
Munson Ranch 12-34	30-Nov-21	181.00	361.00	Makoil Inc	30
Munson Ranch 12-43	30-Nov-21	524.00	1,261.00	Makoil Inc	30
Munson Ranch 13-1	30-Nov-21	281.00	12.00	Makoil Inc	30
Munson Ranch 13-11	30-Nov-21	0.00	0.00	Makoil Inc	
Munson Ranch 13-11	30-Nov-21	105.00	1,982.00	Makoil Inc	30
Munson Ranch 13-12	30-Nov-21	0.00	0.00	Makoil Inc	
Munson Ranch 13-14	30-Nov-21	0.00	0.00	Makoil Inc	
Munson Ranch 13-21	30-Nov-21	320.00	1,350.00	Makoil Inc	30
Munson Ranch 13-24	30-Nov-21	0.00	0.00	Makoil Inc	
Munson Ranch 13-31	30-Nov-21	180.00	1,929.00	Makoil Inc	30
Munson Ranch 13-32	30-Nov-21	346.00	3,289.00	Makoil Inc	30
Munson Ranch 13-33	30-Nov-21	138.00	450.00	Makoil Inc	30
Munson Ranch 13-41	30-Nov-21	618.00	7,660.00	Makoil Inc	30
Munson Ranch 13-42	30-Nov-21	0.00	0.00	Makoil Inc	
Munson Ranch 13-45	30-Nov-21	102.00	15.00	Makoil Inc	30
Munson Ranch 13-46	30-Nov-21	112.00	17.00	Makoil Inc	30
Munson Ranch 14-23	30-Nov-21	242.00	1,668.00	Makoil Inc	30
Munson Ranch 14-32	30-Nov-21	240.00	5,838.00	Makoil Inc	30
Munson Ranch 14-33	30-Nov-21	185.00	660.00	Makoil Inc	20
Munson Ranch 14-34	30-Nov-21	0.00	0.00	Makoil Inc	
Munson Ranch 14-34	30-Nov-21	126.00	958.00	Makoil Inc	30

NEVADA OIL PATCH REPORT

Produced by the Division of Minerals

Munson Ranch 14-44	30-Nov-21	256.00	15,541.00	Makoil Inc	30
Munson Ranch 14-49	30-Nov-21	10.00	58.00	Makoil Inc	2
Munson Ranch 14-49	30-Nov-21	18.00	0.00	Makoil Inc	1
Trap Spring 14-42	30-Nov-21	96.00	1,674.00	Makoil Inc	31
Trap Spring 16	30-Nov-21	349.00	9,454.00	Makoil Inc	30
Trap Spring 19	30-Nov-21	907.00	329.00	Makoil Inc	30
Trap Spring 2 48-27	30-Nov-21	417.00	56.00	Makoil Inc	30
Trap Spring 23-41	30-Nov-21	45.00	66.00	Makoil Inc	3
Trap Spring 27-41	30-Nov-21	0.00	0.00	Makoil Inc	
Trap Spring 3	30-Nov-21	734.00	93,064.00	Makoil Inc	30
Trap Spring 8	30-Nov-21	0.00	0.00	Makoil Inc	
Trap Spring 9	30-Nov-21	1,431.00	35,307.00	Makoil Inc	30
Zuspann 24-3	30-Nov-21	0.00	0.00	Makoil Inc	
Production Totals		8,251.00	185,754.00		

TOM

Date listed is last day of month that production numbers were reported for.

Well Name	Date:	Oil Production (Barrels)	Water Production (Barrels)	Operator	Days
Tomera Ranch 3	30-Nov-21	0.00	0.00	Tomera Oil Fields LLC	0
Tomera Ranch 33-1B	30-Nov-21	0.00	0.00	Tomera Oil Fields LLC	
Production Totals		0.00	0.00		

NEVADA OIL PATCH REPORT

Produced by the Division of Minerals

Nevada Gas Production Details

KSP

Date listed is last day of month that production numbers were reported for.

Well Name	Date:	Gas Production (MCF)	Operator
Kate Spring 1	11/30/2021	15	Western General Inc
Kate Spring 1-A	11/30/2021	109	Western General Inc
Kate Spring 1-C	11/30/2021	15	Western General Inc
Production Totals:		139	

NEVADA OIL PATCH REPORT

Produced by the Division of Minerals

Report for the Month of:

December, 2021

Production Summary (Barrels):

Total Nevada oil production for the period:

18,058

Production for the same period last year:

16,971

Total Nevada gas production for the period:

386 MCF

Gas production for the same period last year:

130 MCF

Permitting:

Permits to drill issued by NDOM in the period:

0

Permits issued for the same period last year:

0

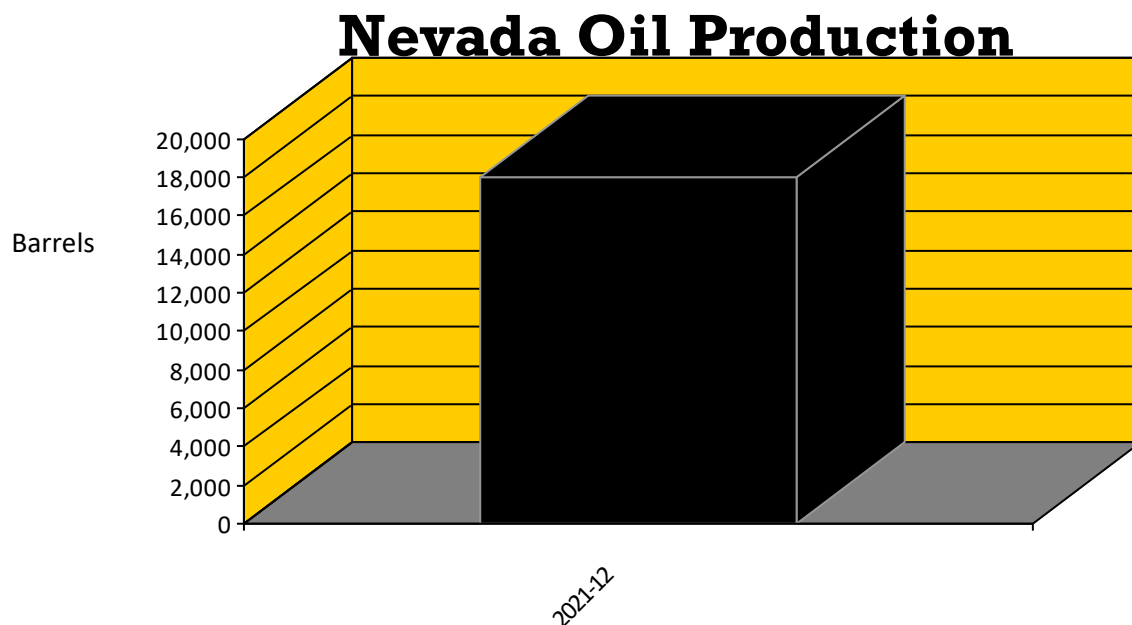
Rig Count:

Rotary rigs operating during the period:

0

Rotary rigs operating same period last year:

0



NEVADA OIL PATCH REPORT

Produced by the Division of Minerals

Nevada Oil/Gas Field Summary

Nye County:

BAC - Bacon Flat Field: First Production - January, 1981

CUR - Currant Field: First Production - February, 1979

CYN - Grant Canyon Field: First Production - September, 1983

DUC - Duckwater Creek Field: First Production - May, 1990

ESP - Eagle Springs Field: First Production - March, 1954

GSR - Ghost Ranch Field: First Production - August, 1996

KAT - Kate Spring Field: First Production - January, 1986

SND - Sand Dune Field: First Production - January, 1998

SSP - Sans Spring Field: First Production - March, 1993

TMR - Trap Spring Field: First Production - November, 1976

EIN - East Inselberg Field: First Production - April, 2005

Elko County:

DEA - Deadman Creek: First Production - May, 1997

HBT - Humboldt Field: First Production - April, 2014

HUN - Huntington Field: First Production - November, 2014

TOA - Toana Draw Field: First Production - January, 2007

Eureka County:

BAR - Three Bar Field: First Production - March, 1990

BLK - Blackburn Field: First Production - April, 1982

NWC - North Willow Creek: First Production - April, 1988

TOM - Tomera Ranch Field: First Production - December, 1987

NEVADA OIL PATCH REPORT

Produced by the Division of Minerals

Oil Production Per Field for Current Period:

Field:	Barrels Produced:
BAC	567
BAR	520
BLK	1,460
CUR	0
CYN	2,855
DUC	0
ESP	2,588
EXP	0
GSR	574
KSP	1,566
NWC	0
SND	0
SSP	0
TMR	7,928
TOM	0

NEVADA OIL PATCH REPORT

Produced by the Division of Minerals

Nevada Oil Production Details

BAC

Date listed is last day of month that production numbers were reported for.

Well Name	Date:	Oil Production (Barrels)	Water Production (Barrels)	Operator	Days
Bacon Flat 23-17	31-Dec-21	0.00	0.00	Grant Canyon Oil & Gas	
Bacon Flat 23-17A	31-Dec-21	567.00	3,946.00	Grant Canyon Oil & Gas	31
Production Totals		567.00	3,946.00		

BAR

Date listed is last day of month that production numbers were reported for.

Well Name	Date:	Oil Production (Barrels)	Water Production (Barrels)	Operator	Days
Three Bar 6R	31-Dec-21	0.00	0.00	Grant Canyon Oil & Gas	
Three Bar Federal 25-	31-Dec-21	520.00	648.00	Grant Canyon Oil & Gas	30
Production Totals		520.00	648.00		

BLK

Date listed is last day of month that production numbers were reported for.

Well Name	Date:	Oil Production (Barrels)	Water Production (Barrels)	Operator	Days
Blackburn 10	31-Dec-21	560.00	4,675.00	Grant Canyon Oil & Gas	29
Blackburn 14	31-Dec-21	507.00	779.00	Grant Canyon Oil & Gas	29
Blackburn 16	31-Dec-21	155.00	6,019.00	Grant Canyon Oil & Gas	28
Blackburn 18	31-Dec-21	224.00	97,940.00	Grant Canyon Oil & Gas	27
Blackburn 19	31-Dec-21	0.00	0.00	Grant Canyon Oil & Gas	
Blackburn 22	31-Dec-21	0.00	0.00	Grant Canyon Oil & Gas	
Production Totals		1,446.00	109,413.00		

CUR

Date listed is last day of month that production numbers were reported for.

Well Name	Date:	Oil Production (Barrels)	Water Production (Barrels)	Operator	Days
Currant 1	31-Dec-21	0.00	0.00	Makoil Inc	
Production Totals		0.00	0.00		

CYN

Date listed is last day of month that production numbers were reported for.

Well Name	Date:	Oil Production (Barrels)	Water Production (Barrels)	Operator	Days
Grant Canyon 10	31-Dec-21	2,348.00	26,360.00	Grant Canyon Oil & Gas	31

NEVADA OIL PATCH REPORT

Produced by the Division of Minerals

Grant Canyon 22-21	31-Dec-21	453.00	14,060.00	Grant Canyon Oil & Gas	31
Grant Canyon 7	31-Dec-21	54.00	10,915.00	Grant Canyon Oil & Gas	31
Grant Canyon 9	31-Dec-21	0.00	0.00	Grant Canyon Oil & Gas	0
Production Totals		2,855.00	51,335.00		

DUC

Date listed is last day of month that production numbers were reported for.

Well Name	Date:	Oil Production (Barrels)	Water Production (Barrels)	Operator	Days
Duckwater Creek 19-	31-Dec-21	0.00	0.00	Makoil Inc	
Production Totals		0.00	0.00		

ESP

Date listed is last day of month that production numbers were reported for.

Well Name	Date:	Oil Production (Barrels)	Water Production (Barrels)	Operator	Days
Eagle Spring 13-36	31-Dec-21	0.00	0.00	Kirkwood Oil & Gas	
Eagle Spring 23-36	31-Dec-21	682.00	905.00	Kirkwood Oil & Gas	27
Eagle Spring 24-36	31-Dec-21	0.00	2.00	Kirkwood Oil & Gas	1
Eagle Spring 44-35	31-Dec-21	0.00	0.00	Kirkwood Oil & Gas	
Eagle Spring 54-35	31-Dec-21	324.00	6,343.00	Kirkwood Oil & Gas	31
Eagle Spring 55-35	31-Dec-21	0.00	0.00	Kirkwood Oil & Gas	
Eagle Spring 64-35	31-Dec-21	0.00	0.00	Kirkwood Oil & Gas	
Eagle Spring 82-35	31-Dec-21	17.00	1,974.00	Kirkwood Oil & Gas	3
Eagle Spring 83-35	31-Dec-21	0.00	0.00	Kirkwood Oil & Gas	
Eagle Springs 1-35	31-Dec-21	0.00	0.00	Kirkwood Oil & Gas	
Eagle Springs 1-36	31-Dec-21	0.00	0.00	Kirkwood Oil & Gas	0
Eagle Springs 2-36	31-Dec-21	251.00	2,451.00	Kirkwood Oil & Gas	23
Eagle Springs 35-35	31-Dec-21	105.00	2,883.00	Kirkwood Oil & Gas	31
Eagle Springs 43-36	31-Dec-21	5.00	14.00	Kirkwood Oil & Gas	5
Eagle Springs 4-36	31-Dec-21	0.00	0.00	Kirkwood Oil & Gas	
Eagle Springs 5-36	31-Dec-21	809.00	425.00	Kirkwood Oil & Gas	25
Eagle Springs 73-35	31-Dec-21	250.00	7,000.00	Kirkwood Oil & Gas	31
Eagle Springs 74-35	31-Dec-21	145.00	5,132.00	Kirkwood Oil & Gas	30
EagleSprings 15-35	31-Dec-21	0.00	0.00	Kirkwood Oil & Gas	
Production Totals		2,588.00	27,129.00		

NEVADA OIL PATCH REPORT

Produced by the Division of Minerals

GSR

Date listed is last day of month that production numbers were reported for.

Well Name	Date:	Oil Production (Barrels)	Water Production (Barrels)	Operator	Days
Ghost Ranch 2-21X	31-Dec-21	0.00	0.00	Makoil Inc	
Ghost Ranch 38-35	31-Dec-21	158.00	9,519.00	Kirkwood Oil & Gas	31
Ghost Ranch 47-35	31-Dec-21	271.00	6,895.00	Kirkwood Oil & Gas	31
Ghost Ranch 48-35	31-Dec-21	145.00	9,267.00	Kirkwood Oil & Gas	31
Production Totals		574.00	25,681.00		

KSP

Date listed is last day of month that production numbers were reported for.

Well Name	Date:	Oil Production (Barrels)	Water Production (Barrels)	Operator	Days
Kate Spring 1	31-Dec-21	100.00	1,000.00	Western General Inc	31
Kate Spring 12-2	31-Dec-21	0.00	0.00	Makoil Inc	0
Kate Spring 1-A	31-Dec-21	1,366.00	4,300.00	Western General Inc	31
Kate Spring 1-C	31-Dec-21	100.00	1,000.00	Western General Inc	31
Taylor Federal 1	31-Dec-21	0.00	0.00	Western General Inc	0
Taylor Federal 2	31-Dec-21	0.00	0.00	Western General Inc	0
Production Totals		1,566.00	6,300.00		

NWC

Date listed is last day of month that production numbers were reported for.

Well Name	Date:	Oil Production (Barrels)	Water Production (Barrels)	Operator	Days
N Willow Creek 1-27	31-Dec-21	0.00	0.00	Kirkwood Oil & Gas	
N Willow Creek 6-27	31-Dec-21	0.00	0.00	Kirkwood Oil & Gas	
Production Totals		0.00	0.00		

SND

Date listed is last day of month that production numbers were reported for.

Well Name	Date:	Oil Production (Barrels)	Water Production (Barrels)	Operator	Days
Sand Dune 88-35	31-Dec-21	0.00	0.00	Kirkwood Oil & Gas	0
Production Totals		0.00	0.00		

SSP

Date listed is last day of month that production numbers were reported for.

Well Name	Date:	Oil Production (Barrels)	Water Production (Barrels)	Operator	Days
Federal 12-14	31-Dec-21	0.00	0.00	Grant Canyon Oil & Gas	

NEVADA OIL PATCH REPORT

Produced by the Division of Minerals

Federal 5-14	31-Dec-21	0.00	0.00	Grant Canyon Oil & Gas	
Sans Spring 5-14A	31-Dec-21	0.00	0.00	Grant Canyon Oil & Gas	0
Production Totals		0.00	0.00		

TMR

Date listed is last day of month that production numbers were reported for.

Well Name	Date:	Oil Production (Barrels)	Water Production (Barrels)	Operator	Days
Britton 13-21	31-Dec-21	0.00	0.00	Makoil Inc	
East Inselberg 36-33	31-Dec-21	0.00	0.00	Makoil Inc	
Munson Ranch 12-14	31-Dec-21	31.00	24.00	Makoil Inc	3
Munson Ranch 12-24	31-Dec-21	194.00	1,448.00	Makoil Inc	31
Munson Ranch 12-32	31-Dec-21	51.00	691.00	Makoil Inc	13
Munson Ranch 12-33	31-Dec-21	0.00	0.00	Makoil Inc	
Munson Ranch 12-34	31-Dec-21	184.00	414.00	Makoil Inc	31
Munson Ranch 12-43	31-Dec-21	539.00	1,438.00	Makoil Inc	31
Munson Ranch 13-1	31-Dec-21	238.00	13.00	Makoil Inc	27
Munson Ranch 13-11	31-Dec-21	0.00	0.00	Makoil Inc	
Munson Ranch 13-11	31-Dec-21	101.00	2,260.00	Makoil Inc	31
Munson Ranch 13-12	31-Dec-21	0.00	0.00	Makoil Inc	
Munson Ranch 13-14	31-Dec-21	309.00	2,998.00	Makoil Inc	20
Munson Ranch 13-21	31-Dec-21	318.00	1,541.00	Makoil Inc	31
Munson Ranch 13-24	31-Dec-21	0.00	0.00	Makoil Inc	
Munson Ranch 13-31	31-Dec-21	186.00	2,225.00	Makoil Inc	31
Munson Ranch 13-32	31-Dec-21	360.00	3,744.00	Makoil Inc	31
Munson Ranch 13-33	31-Dec-21	144.00	513.00	Makoil Inc	31
Munson Ranch 13-41	31-Dec-21	624.00	8,720.00	Makoil Inc	31
Munson Ranch 13-42	31-Dec-21	0.00	0.00	Makoil Inc	
Munson Ranch 13-45	31-Dec-21	100.00	19.00	Makoil Inc	31
Munson Ranch 13-46	31-Dec-21	116.00	19.00	Makoil Inc	31
Munson Ranch 14-23	31-Dec-21	244.00	1,900.00	Makoil Inc	31
Munson Ranch 14-32	31-Dec-21	244.00	6,649.00	Makoil Inc	31
Munson Ranch 14-33	31-Dec-21	8.00	17.00	Makoil Inc	3
Munson Ranch 14-34	31-Dec-21	0.00	0.00	Makoil Inc	

NEVADA OIL PATCH REPORT

Produced by the Division of Minerals

Munson Ranch 14-34	31-Dec-21	122.00	1,095.00	Makoil Inc	31
Munson Ranch 14-44	31-Dec-21	273.00	14,650.00	Makoil Inc	31
Munson Ranch 14-49	31-Dec-21	146.00	450.00	Makoil Inc	31
Munson Ranch 14-49	31-Dec-21	0.00	0.00	Makoil Inc	
Trap Spring 14-42	31-Dec-21	90.00	1,559.00	Makoil Inc	31
Trap Spring 16	31-Dec-21	331.00	9,934.00	Makoil Inc	31
Trap Spring 19	31-Dec-21	455.00	185.00	Makoil Inc	18
Trap Spring 2 48-27	31-Dec-21	428.00	58.00	Makoil Inc	31
Trap Spring 23-41	31-Dec-21	29.00	42.00	Makoil Inc	1
Trap Spring 27-41	31-Dec-21	0.00	0.00	Makoil Inc	
Trap Spring 3	31-Dec-21	640.00	95,056.00	Makoil Inc	31
Trap Spring 8	31-Dec-21	0.00	0.00	Makoil Inc	
Trap Spring 9	31-Dec-21	1,423.00	36,384.00	Makoil Inc	31
Zuspann 24-3	31-Dec-21	0.00	0.00	Makoil Inc	0
Production Totals		7,928.00	194,046.00		

TOM

Date listed is last day of month that production numbers were reported for.

Well Name	Date:	Oil Production (Barrels)	Water Production (Barrels)	Operator	Days
Tomera Ranch 3	31-Dec-21	0.00	0.00	Tomera Oil Fields LLC	0
Tomera Ranch 33-1B	31-Dec-21	0.00	0.00	Tomera Oil Fields LLC	0
Production Totals		0.00	0.00		

NEVADA OIL PATCH REPORT

Produced by the Division of Minerals

Nevada Gas Production Details

KSP

Date listed is last day of month that production numbers were reported for.

Well Name	Date:	Gas Production (MCF)	Operator
Kate Spring 1	12/31/2021	15	Western General Inc
Kate Spring 1-A	12/31/2021	119	Western General Inc
Kate Spring 1-C	12/31/2021	15	Western General Inc
Production Totals:		149	

NEVADA OIL PATCH REPORT

Produced by the Division of Minerals

Report for the Month of:

January, 2022

Production Summary (Barrels):

Total Nevada oil production for the period:

16,976

Production for the same period last year:

17,599

Total Nevada gas production for the period:

237 MCF

Gas production for the same period last year:

422 MCF

Permitting:

Permits to drill issued by NDOM in the period:

0

Permits issued for the same period last year:

0

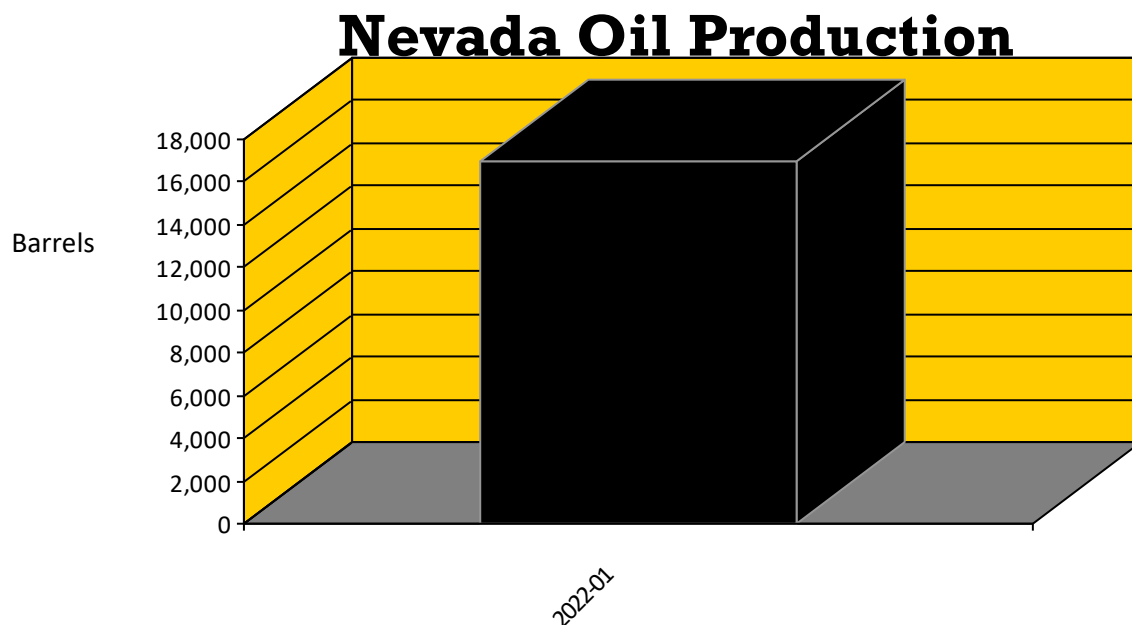
Rig Count:

Rotary rigs operating during the period:

0

Rotary rigs operating same period last year:

0



NEVADA OIL PATCH REPORT

Produced by the Division of Minerals

Nevada Oil/Gas Field Summary

Nye County:

BAC - Bacon Flat Field: First Production - January, 1981

CUR - Currant Field: First Production - February, 1979

CYN - Grant Canyon Field: First Production - September, 1983

DUC - Duckwater Creek Field: First Production - May, 1990

ESP - Eagle Springs Field: First Production - March, 1954

GSR - Ghost Ranch Field: First Production - August, 1996

KAT - Kate Spring Field: First Production - January, 1986

SND - Sand Dune Field: First Production - January, 1998

SSP - Sans Spring Field: First Production - March, 1993

TMR - Trap Spring Field: First Production - November, 1976

EIN - East Inselberg Field: First Production - April, 2005

Elko County:

DEA - Deadman Creek: First Production - May, 1997

HBT - Humboldt Field: First Production - April, 2014

HUN - Huntington Field: First Production - November, 2014

TOA - Toana Draw Field: First Production - January, 2007

Eureka County:

BAR - Three Bar Field: First Production - March, 1990

BLK - Blackburn Field: First Production - April, 1982

NWC - North Willow Creek: First Production - April, 1988

TOM - Tomera Ranch Field: First Production - December, 1987

NEVADA OIL PATCH REPORT

Produced by the Division of Minerals

Oil Production Per Field for Current Period:

Field:	Barrels Produced:
BAC	448
BAR	520
BLK	1,460
CUR	0
CYN	2,855
DUC	0
ESP	2,912
EXP	0
GSR	546
KSP	0
NWC	0
SND	0
SSP	0
TMR	8,235
TOM	0

NEVADA OIL PATCH REPORT

Produced by the Division of Minerals

Nevada Oil Production Details

BAC

Date listed is last day of month that production numbers were reported for.

Well Name	Date:	Oil Production (Barrels)	Water Production (Barrels)	Operator	Days
Bacon Flat 23-17	31-Jan-22	0.00	0.00	Grant Canyon Oil & Gas	
Bacon Flat 23-17A	31-Jan-22	448.00	1,729.00	Grant Canyon Oil & Gas	31
Production Totals		448.00	1,729.00		

BAR

Date listed is last day of month that production numbers were reported for.

Well Name	Date:	Oil Production (Barrels)	Water Production (Barrels)	Operator	Days
Three Bar 6R	31-Jan-22	0.00	0.00	Grant Canyon Oil & Gas	0
Three Bar Federal 25-	31-Jan-22	520.00	648.00	Grant Canyon Oil & Gas	30
Production Totals		520.00	648.00		

BLK

Date listed is last day of month that production numbers were reported for.

Well Name	Date:	Oil Production (Barrels)	Water Production (Barrels)	Operator	Days
Blackburn 10	31-Jan-22	560.00	4,672.00	Grant Canyon Oil & Gas	29
Blackburn 14	31-Jan-22	507.00	779.00	Grant Canyon Oil & Gas	29
Blackburn 16	31-Jan-22	155.00	6,019.00	Grant Canyon Oil & Gas	28
Blackburn 18	31-Jan-22	224.00	97,940.00	Grant Canyon Oil & Gas	27
Blackburn 19	31-Jan-22	0.00	0.00	Grant Canyon Oil & Gas	0
Blackburn 22	31-Jan-22	0.00	0.00	Grant Canyon Oil & Gas	0
Production Totals		1,446.00	109,410.00		

CUR

Date listed is last day of month that production numbers were reported for.

Well Name	Date:	Oil Production (Barrels)	Water Production (Barrels)	Operator	Days
Currant 1	31-Jan-22	0.00	0.00	Makoil Inc	0
Production Totals		0.00	0.00		

CYN

Date listed is last day of month that production numbers were reported for.

Well Name	Date:	Oil Production (Barrels)	Water Production (Barrels)	Operator	Days
Grant Canyon 10	31-Jan-22	2,348.00	26,360.00	Grant Canyon Oil & Gas	31

NEVADA OIL PATCH REPORT

Produced by the Division of Minerals

Grant Canyon 22-21	31-Jan-22	453.00	14,060.00	Grant Canyon Oil & Gas	31
Grant Canyon 7	31-Jan-22	54.00	10,915.00	Grant Canyon Oil & Gas	31
Grant Canyon 9	31-Jan-22	0.00	0.00	Grant Canyon Oil & Gas	0
Production Totals		2,855.00	51,335.00		

DUC

Date listed is last day of month that production numbers were reported for.

Well Name	Date:	Oil Production (Barrels)	Water Production (Barrels)	Operator	Days
Duckwater Creek 19-	31-Jan-22	0.00	0.00	Makoil Inc	0
Production Totals		0.00	0.00		

ESP

Date listed is last day of month that production numbers were reported for.

Well Name	Date:	Oil Production (Barrels)	Water Production (Barrels)	Operator	Days
Eagle Spring 13-36	31-Jan-22	0.00	0.00	Kirkwood Oil & Gas	0
Eagle Spring 23-36	31-Jan-22	824.00	1,215.00	Kirkwood Oil & Gas	30
Eagle Spring 24-36	31-Jan-22	9.00	45.00	Kirkwood Oil & Gas	9
Eagle Spring 44-35	31-Jan-22	0.00	0.00	Kirkwood Oil & Gas	0
Eagle Spring 54-35	31-Jan-22	338.00	6,553.00	Kirkwood Oil & Gas	31
Eagle Spring 55-35	31-Jan-22	0.00	0.00	Kirkwood Oil & Gas	0
Eagle Spring 64-35	31-Jan-22	0.00	0.00	Kirkwood Oil & Gas	0
Eagle Spring 82-35	31-Jan-22	0.00	0.00	Kirkwood Oil & Gas	0
Eagle Spring 83-35	31-Jan-22	0.00	0.00	Kirkwood Oil & Gas	0
Eagle Springs 1-35	31-Jan-22	0.00	0.00	Kirkwood Oil & Gas	0
Eagle Springs 1-36	31-Jan-22	0.00	0.00	Kirkwood Oil & Gas	0
Eagle Springs 2-36	31-Jan-22	215.00	2,335.00	Kirkwood Oil & Gas	18
Eagle Springs 35-35	31-Jan-22	109.00	2,978.00	Kirkwood Oil & Gas	31
Eagle Springs 43-36	31-Jan-22	0.00	0.00	Kirkwood Oil & Gas	0
Eagle Springs 4-36	31-Jan-22	0.00	0.00	Kirkwood Oil & Gas	0
Eagle Springs 5-36	31-Jan-22	984.00	575.00	Kirkwood Oil & Gas	28
Eagle Springs 73-35	31-Jan-22	271.00	8,429.00	Kirkwood Oil & Gas	31
Eagle Springs 74-35	31-Jan-22	162.00	6,387.00	Kirkwood Oil & Gas	31
EagleSprings 15-35	31-Jan-22	0.00	0.00	Kirkwood Oil & Gas	0
Production Totals		2,912.00	28,517.00		

NEVADA OIL PATCH REPORT

Produced by the Division of Minerals

GSR

Date listed is last day of month that production numbers were reported for.

Well Name	Date:	Oil Production (Barrels)	Water Production (Barrels)	Operator	Days
Ghost Ranch 2-21X	31-Jan-22	0.00	0.00	Makoil Inc	0
Ghost Ranch 38-35	31-Jan-22	150.00	9,089.00	Kirkwood Oil & Gas	31
Ghost Ranch 47-35	31-Jan-22	258.00	6,584.00	Kirkwood Oil & Gas	31
Ghost Ranch 48-35	31-Jan-22	138.00	8,849.00	Kirkwood Oil & Gas	31
Production Totals		546.00	24,522.00		

KSP

Date listed is last day of month that production numbers were reported for.

Well Name	Date:	Oil Production (Barrels)	Water Production (Barrels)	Operator	Days
Kate Spring 12-2	31-Jan-22	0.00	0.00	Makoil Inc	
Production Totals		0.00	0.00		

NWC

Date listed is last day of month that production numbers were reported for.

Well Name	Date:	Oil Production (Barrels)	Water Production (Barrels)	Operator	Days
N Willow Creek 1-27	31-Jan-22	0.00	0.00	Kirkwood Oil & Gas	0
N Willow Creek 6-27	31-Jan-22	0.00	0.00	Kirkwood Oil & Gas	0
Production Totals		0.00	0.00		

SND

Date listed is last day of month that production numbers were reported for.

Well Name	Date:	Oil Production (Barrels)	Water Production (Barrels)	Operator	Days
Sand Dune 88-35	31-Jan-22	0.00	0.00	Kirkwood Oil & Gas	0
Production Totals		0.00	0.00		

SSP

Date listed is last day of month that production numbers were reported for.

Well Name	Date:	Oil Production (Barrels)	Water Production (Barrels)	Operator	Days
Federal 12-14	31-Jan-22	0.00	0.00	Grant Canyon Oil & Gas	0
Federal 5-14	31-Jan-22	0.00	0.00	Grant Canyon Oil & Gas	0
Sans Spring 5-14A	31-Jan-22	0.00	0.00	Grant Canyon Oil & Gas	0
Production Totals		0.00	0.00		

NEVADA OIL PATCH REPORT

Produced by the Division of Minerals

TMR

Date listed is last day of month that production numbers were reported for.

Well Name	Date:	Oil Production (Barrels)	Water Production (Barrels)	Operator	Days
Britton 13-21	31-Jan-22	0.00	0.00	Makoil Inc	0
East Inselberg 36-33	31-Jan-22	0.00	0.00	Makoil Inc	
Munson Ranch 12-14	31-Jan-22	10.00	10.00	Makoil Inc	2
Munson Ranch 12-24	31-Jan-22	186.00	1,343.00	Makoil Inc	31
Munson Ranch 12-32	31-Jan-22	2.00	436.00	Makoil Inc	7
Munson Ranch 12-33	31-Jan-22	0.00	0.00	Makoil Inc	0
Munson Ranch 12-34	31-Jan-22	186.00	380.00	Makoil Inc	31
Munson Ranch 12-43	31-Jan-22	542.00	1,376.00	Makoil Inc	31
Munson Ranch 13-1	31-Jan-22	276.00	13.00	Makoil Inc	31
Munson Ranch 13-11	31-Jan-22	0.00	0.00	Makoil Inc	0
Munson Ranch 13-11	31-Jan-22	126.00	1,812.00	Makoil Inc	26
Munson Ranch 13-12	31-Jan-22	0.00	0.00	Makoil Inc	0
Munson Ranch 13-14	31-Jan-22	609.00	9,749.00	Makoil Inc	31
Munson Ranch 13-21	31-Jan-22	312.00	1,366.00	Makoil Inc	31
Munson Ranch 13-24	31-Jan-22	0.00	0.00	Makoil Inc	0
Munson Ranch 13-31	31-Jan-22	186.00	1,854.00	Makoil Inc	31
Munson Ranch 13-32	31-Jan-22	344.00	3,845.00	Makoil Inc	31
Munson Ranch 13-33	31-Jan-22	141.00	503.00	Makoil Inc	31
Munson Ranch 13-41	31-Jan-22	634.00	8,078.00	Makoil Inc	31
Munson Ranch 13-42	31-Jan-22	31.00	5,752.00	Makoil Inc	15
Munson Ranch 13-45	31-Jan-22	101.00	16.00	Makoil Inc	31
Munson Ranch 13-46	31-Jan-22	108.00	20.00	Makoil Inc	31
Munson Ranch 14-23	31-Jan-22	246.00	1,892.00	Makoil Inc	31
Munson Ranch 14-32	31-Jan-22	242.00	6,873.00	Makoil Inc	31
Munson Ranch 14-33	31-Jan-22	79.00	354.00	Makoil Inc	11
Munson Ranch 14-34	31-Jan-22	0.00	0.00	Makoil Inc	0
Munson Ranch 14-34	31-Jan-22	125.00	929.00	Makoil Inc	31
Munson Ranch 14-44	31-Jan-22	232.00	11,451.00	Makoil Inc	27
Munson Ranch 14-49	31-Jan-22	108.00	326.00	Makoil Inc	31

NEVADA OIL PATCH REPORT

Produced by the Division of Minerals

Munson Ranch 14-49	31-Jan-22	0.00	0.00	Makoil Inc	
Radio 6-31	31-Jan-22	0.00	0.00	Makoil Inc	0
Trap Spring 14-42	31-Jan-22	78.00	1,518.00	Makoil Inc	31
Trap Spring 16	31-Jan-22	342.00	10,703.00	Makoil Inc	31
Trap Spring 19	31-Jan-22	879.00	312.00	Makoil Inc	30
Trap Spring 2 48-27	31-Jan-22	454.00	57.00	Makoil Inc	31
Trap Spring 23-41	31-Jan-22	35.00	56.00	Makoil Inc	2
Trap Spring 3	31-Jan-22	716.00	95,024.00	Makoil Inc	31
Trap Spring 8	31-Jan-22	0.00	0.00	Makoil Inc	
Trap Spring 9	31-Jan-22	905.00	31,983.00	Makoil Inc	31
Zuspann 24-3	31-Jan-22	0.00	0.00	Makoil Inc	
Production Totals		8,235.00	198,031.00		

TOM

Date listed is last day of month that production numbers were reported for.

Well Name	Date:	Oil Production (Barrels)	Water Production (Barrels)	Operator	Days
Tomera Ranch 3	31-Jan-22	0.00	0.00	Tomera Oil Fields LLC	0
Tomera Ranch 33-1B	31-Jan-22	0.00	0.00	Tomera Oil Fields LLC	0
Production Totals		0.00	0.00		

NEVADA OIL PATCH REPORT

Produced by the Division of Minerals

NEVADA OIL PATCH REPORT

Produced by the Division of Minerals

Report for the Month of:

February, 2022

Production Summary (Barrels):

Total Nevada oil production for the period:

15,520

Production for the same period last year:

16,426

Total Nevada gas production for the period:

200 MCF

Gas production for the same period last year:

365 MCF

Permitting:

Permits to drill issued by NDOM in the period:

0

Permits issued for the same period last year:

0

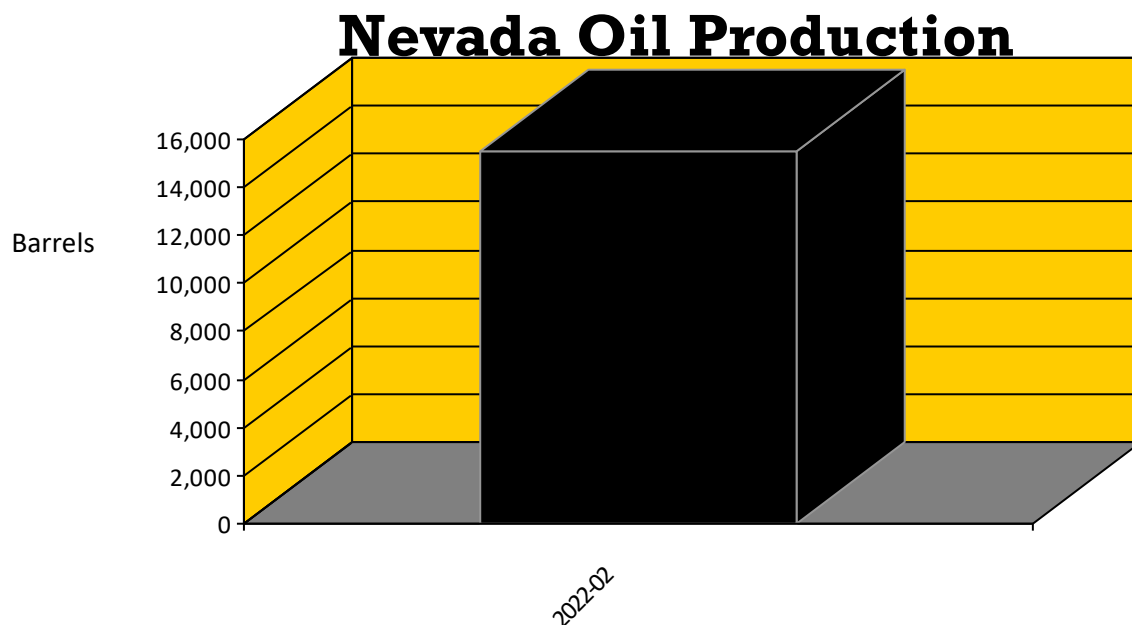
Rig Count:

Rotary rigs operating during the period:

0

Rotary rigs operating same period last year:

0



NEVADA OIL PATCH REPORT

Produced by the Division of Minerals

Nevada Oil/Gas Field Summary

Nye County:

BAC - Bacon Flat Field: First Production - January, 1981

CUR - Currant Field: First Production - February, 1979

CYN - Grant Canyon Field: First Production - September, 1983

DUC - Duckwater Creek Field: First Production - May, 1990

ESP - Eagle Springs Field: First Production - March, 1954

GSR - Ghost Ranch Field: First Production - August, 1996

KAT - Kate Spring Field: First Production - January, 1986

SND - Sand Dune Field: First Production - January, 1998

SSP - Sans Spring Field: First Production - March, 1993

TMR - Trap Spring Field: First Production - November, 1976

EIN - East Inselberg Field: First Production - April, 2005

Elko County:

DEA - Deadman Creek: First Production - May, 1997

HBT - Humboldt Field: First Production - April, 2014

HUN - Huntington Field: First Production - November, 2014

TOA - Toana Draw Field: First Production - January, 2007

Eureka County:

BAR - Three Bar Field: First Production - March, 1990

BLK - Blackburn Field: First Production - April, 1982

NWC - North Willow Creek: First Production - April, 1988

TOM - Tomera Ranch Field: First Production - December, 1987

NEVADA OIL PATCH REPORT

Produced by the Division of Minerals

Oil Production Per Field for Current Period:

Field:	Barrels Produced:
BAC	520
BAR	435
BLK	1,315
CUR	0
CYN	2,519
DUC	0
ESP	2,752
EXP	0
GSR	499
KSP	0
NWC	0
SND	0
SSP	0
TMR	7,480
TOM	0

NEVADA OIL PATCH REPORT

Produced by the Division of Minerals

Nevada Oil Production Details

BAC

Date listed is last day of month that production numbers were reported for.

Well Name	Date:	Oil Production (Barrels)	Water Production (Barrels)	Operator	Days
Bacon Flat 23-17	28-Feb-22	0.00	0.00	Grant Canyon Oil & Gas	0
Bacon Flat 23-17A	28-Feb-22	520.00	2,714.00	Grant Canyon Oil & Gas	28
Production Totals		520.00	2,714.00		

BAR

Date listed is last day of month that production numbers were reported for.

Well Name	Date:	Oil Production (Barrels)	Water Production (Barrels)	Operator	Days
Three Bar 6R	28-Feb-22	0.00	0.00	Grant Canyon Oil & Gas	0
Three Bar Federal 25-	28-Feb-22	435.00	519.00	Grant Canyon Oil & Gas	25
Production Totals		435.00	519.00		

BLK

Date listed is last day of month that production numbers were reported for.

Well Name	Date:	Oil Production (Barrels)	Water Production (Barrels)	Operator	Days
Blackburn 10	28-Feb-22	593.00	4,405.00	Grant Canyon Oil & Gas	28
Blackburn 14	28-Feb-22	423.00	952.00	Grant Canyon Oil & Gas	28
Blackburn 16	28-Feb-22	0.00	0.00	Grant Canyon Oil & Gas	0
Blackburn 18	28-Feb-22	271.00	76,239.00	Grant Canyon Oil & Gas	28
Blackburn 19	28-Feb-22	0.00	0.00	Grant Canyon Oil & Gas	0
Blackburn 22	28-Feb-22	0.00	0.00	Grant Canyon Oil & Gas	0
Production Totals		1,287.00	81,596.00		

CUR

Date listed is last day of month that production numbers were reported for.

Well Name	Date:	Oil Production (Barrels)	Water Production (Barrels)	Operator	Days
Currant 1	28-Feb-22	0.00	0.00	Makoil Inc	0
Production Totals		0.00	0.00		

CYN

Date listed is last day of month that production numbers were reported for.

Well Name	Date:	Oil Production (Barrels)	Water Production (Barrels)	Operator	Days
Grant Canyon 10	28-Feb-22	2,038.00	23,600.00	Grant Canyon Oil & Gas	28

NEVADA OIL PATCH REPORT

Produced by the Division of Minerals

Grant Canyon 22-21	28-Feb-22	432.00	14,000.00	Grant Canyon Oil & Gas	28
Grant Canyon 7	28-Feb-22	49.00	9,665.00	Grant Canyon Oil & Gas	28
Grant Canyon 9	28-Feb-22	0.00	0.00	Grant Canyon Oil & Gas	0
Production Totals		2,519.00	47,265.00		

DUC

Date listed is last day of month that production numbers were reported for.

Well Name	Date:	Oil Production (Barrels)	Water Production (Barrels)	Operator	Days
Duckwater Creek 19-	28-Feb-22	0.00	0.00	Makoil Inc	0
Production Totals		0.00	0.00		

ESP

Date listed is last day of month that production numbers were reported for.

Well Name	Date:	Oil Production (Barrels)	Water Production (Barrels)	Operator	Days
Eagle Spring 13-36	28-Feb-22	0.00	0.00	Kirkwood Oil & Gas	
Eagle Spring 23-36	28-Feb-22	724.00	1,038.00	Kirkwood Oil & Gas	28
Eagle Spring 24-36	28-Feb-22	2.00	11.00	Kirkwood Oil & Gas	2
Eagle Spring 44-35	28-Feb-22	0.00	0.00	Kirkwood Oil & Gas	0
Eagle Spring 54-35	28-Feb-22	295.00	5,701.00	Kirkwood Oil & Gas	28
Eagle Spring 55-35	28-Feb-22	0.00	0.00	Kirkwood Oil & Gas	0
Eagle Spring 64-35	28-Feb-22	0.00	0.00	Kirkwood Oil & Gas	0
Eagle Spring 82-35	28-Feb-22	0.00	0.00	Kirkwood Oil & Gas	0
Eagle Spring 83-35	28-Feb-22	0.00	0.00	Kirkwood Oil & Gas	0
Eagle Springs 1-35	28-Feb-22	0.00	0.00	Kirkwood Oil & Gas	0
Eagle Springs 1-36	28-Feb-22	0.00	0.00	Kirkwood Oil & Gas	0
Eagle Springs 2-36	28-Feb-22	317.00	3,340.00	Kirkwood Oil & Gas	28
Eagle Springs 35-35	28-Feb-22	96.00	2,592.00	Kirkwood Oil & Gas	28
Eagle Springs 43-36	28-Feb-22	0.00	0.00	Kirkwood Oil & Gas	0
Eagle Springs 4-36	28-Feb-22	0.00	0.00	Kirkwood Oil & Gas	0
Eagle Springs 5-36	28-Feb-22	945.00	536.00	Kirkwood Oil & Gas	28
Eagle Springs 73-35	28-Feb-22	233.00	7,065.00	Kirkwood Oil & Gas	28
Eagle Springs 74-35	28-Feb-22	140.00	5,353.00	Kirkwood Oil & Gas	28
EagleSprings 15-35	28-Feb-22	0.00	0.00	Kirkwood Oil & Gas	0
Production Totals		2,752.00	25,636.00		

NEVADA OIL PATCH REPORT

Produced by the Division of Minerals

GSR

Date listed is last day of month that production numbers were reported for.

Well Name	Date:	Oil Production (Barrels)	Water Production (Barrels)	Operator	Days
Ghost Ranch 2-21X	28-Feb-22	0.00	0.00	Makoil Inc	0
Ghost Ranch 38-35	28-Feb-22	137.00	8,304.00	Kirkwood Oil & Gas	28
Ghost Ranch 47-35	28-Feb-22	236.00	6,015.00	Kirkwood Oil & Gas	28
Ghost Ranch 48-35	28-Feb-22	126.00	8,084.00	Kirkwood Oil & Gas	28
Production Totals		499.00	22,403.00		

KSP

Date listed is last day of month that production numbers were reported for.

Well Name	Date:	Oil Production (Barrels)	Water Production (Barrels)	Operator	Days
Kate Spring 12-2	28-Feb-22	0.00	0.00	Makoil Inc	0
Production Totals		0.00	0.00		

NWC

Date listed is last day of month that production numbers were reported for.

Well Name	Date:	Oil Production (Barrels)	Water Production (Barrels)	Operator	Days
N Willow Creek 1-27	28-Feb-22	0.00	0.00	Kirkwood Oil & Gas	0
N Willow Creek 6-27	28-Feb-22	0.00	0.00	Kirkwood Oil & Gas	
Production Totals		0.00	0.00		

SND

Date listed is last day of month that production numbers were reported for.

Well Name	Date:	Oil Production (Barrels)	Water Production (Barrels)	Operator	Days
Sand Dune 88-35	28-Feb-22	0.00	0.00	Kirkwood Oil & Gas	0
Production Totals		0.00	0.00		

SSP

Date listed is last day of month that production numbers were reported for.

Well Name	Date:	Oil Production (Barrels)	Water Production (Barrels)	Operator	Days
Federal 12-14	28-Feb-22	0.00	0.00	Grant Canyon Oil & Gas	0
Federal 5-14	28-Feb-22	0.00	0.00	Grant Canyon Oil & Gas	
Sans Spring 5-14A	28-Feb-22	0.00	0.00	Grant Canyon Oil & Gas	0
Production Totals		0.00	0.00		

NEVADA OIL PATCH REPORT

Produced by the Division of Minerals

TMR

Date listed is last day of month that production numbers were reported for.

Well Name	Date:	Oil Production (Barrels)	Water Production (Barrels)	Operator	Days
Britton 13-21	28-Feb-22	0.00	0.00	Makoil Inc	
East Inselberg 36-33	28-Feb-22	0.00	0.00	Makoil Inc	0
Munson Ranch 12-14	28-Feb-22	38.00	13.00	Makoil Inc	3
Munson Ranch 12-24	28-Feb-22	169.00	1,183.00	Makoil Inc	28
Munson Ranch 12-32	28-Feb-22	8.00	926.00	Makoil Inc	4
Munson Ranch 12-33	28-Feb-22	0.00	0.00	Makoil Inc	
Munson Ranch 12-34	28-Feb-22	168.00	337.00	Makoil Inc	28
Munson Ranch 12-43	28-Feb-22	491.00	1,207.00	Makoil Inc	28
Munson Ranch 13-1	28-Feb-22	256.00	9.00	Makoil Inc	28
Munson Ranch 13-11	28-Feb-22	0.00	0.00	Makoil Inc	
Munson Ranch 13-11	28-Feb-22	112.00	1,947.00	Makoil Inc	28
Munson Ranch 13-12	28-Feb-22	0.00	0.00	Makoil Inc	
Munson Ranch 13-14	28-Feb-22	695.00	8,902.00	Makoil Inc	28
Munson Ranch 13-21	28-Feb-22	294.00	1,212.00	Makoil Inc	28
Munson Ranch 13-24	28-Feb-22	0.00	0.00	Makoil Inc	
Munson Ranch 13-31	28-Feb-22	184.00	1,597.00	Makoil Inc	28
Munson Ranch 13-32	28-Feb-22	320.00	3,365.00	Makoil Inc	28
Munson Ranch 13-33	28-Feb-22	84.00	282.00	Makoil Inc	16
Munson Ranch 13-41	28-Feb-22	574.00	7,023.00	Makoil Inc	28
Munson Ranch 13-42	28-Feb-22	77.00	9,481.00	Makoil Inc	28
Munson Ranch 13-45	28-Feb-22	96.00	14.00	Makoil Inc	28
Munson Ranch 13-46	28-Feb-22	108.00	17.00	Makoil Inc	28
Munson Ranch 14-23	28-Feb-22	217.00	1,644.00	Makoil Inc	28
Munson Ranch 14-32	28-Feb-22	224.00	5,930.00	Makoil Inc	28
Munson Ranch 14-33	28-Feb-22	127.00	514.00	Makoil Inc	28
Munson Ranch 14-34	28-Feb-22	0.00	0.00	Makoil Inc	
Munson Ranch 14-34	28-Feb-22	108.00	808.00	Makoil Inc	28
Munson Ranch 14-44	28-Feb-22	58.00	5,354.00	Makoil Inc	12
Munson Ranch 14-49	28-Feb-22	121.00	304.00	Makoil Inc	28

NEVADA OIL PATCH REPORT

Produced by the Division of Minerals

Munson Ranch 14-49	28-Feb-22	36.00	4.00	Makoil Inc	3
Radio 6-31	28-Feb-22	0.00		Makoil Inc	0
Trap Spring 14-42	28-Feb-22	28.00	555.00	Makoil Inc	12
Trap Spring 16	28-Feb-22	341.00	8,264.00	Makoil Inc	27
Trap Spring 19	28-Feb-22	834.00	286.00	Makoil Inc	27
Trap Spring 2 48-27	28-Feb-22	413.00	49.00	Makoil Inc	27
Trap Spring 23-41	28-Feb-22	38.00	17.00	Makoil Inc	1
Trap Spring 3	28-Feb-22	405.00	40,179.00	Makoil Inc	12
Trap Spring 8	28-Feb-22	0.00	0.00	Makoil Inc	
Trap Spring 9	28-Feb-22	856.00	32,719.00	Makoil Inc	27
Zuspann 24-3	28-Feb-22	0.00	0.00	Makoil Inc	0

Production Totals 7,480.00 134,142.00

TOM

Date listed is last day of month that production numbers were reported for.

Well Name	Date:	Oil Production (Barrels)	Water Production (Barrels)	Operator	Days
Tomera Ranch 3	28-Feb-22	0.00	0.00	Tomera Oil Fields LLC	0
Tomera Ranch 33-1B	28-Feb-22	0.00	0.00	Tomera Oil Fields LLC	0
Production Totals		0.00	0.00		

NEVADA OIL PATCH REPORT

Produced by the Division of Minerals

NEVADA OIL PATCH REPORT

Produced by the Division of Minerals

Report for the Month of:

March, 2022

Production Summary (Barrels):

Total Nevada oil production for the period:

17,737

Production for the same period last year:

19,590

Total Nevada gas production for the period:

201 MCF

Gas production for the same period last year:

131 MCF

Permitting:

Permits to drill issued by NDOM in the period:

0

Permits issued for the same period last year:

0

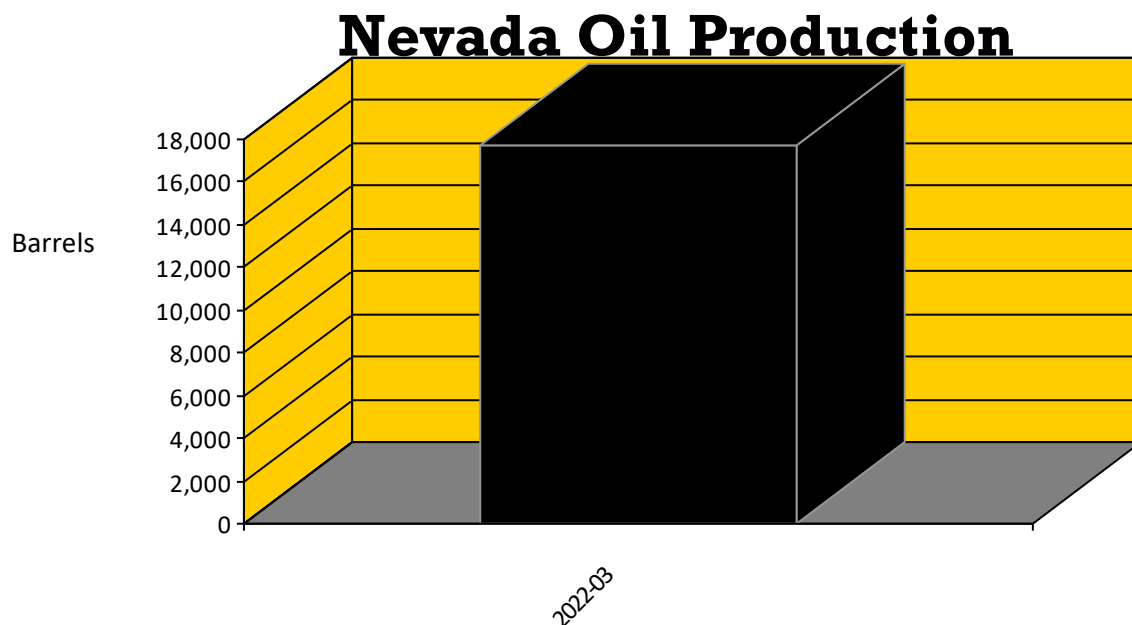
Rig Count:

Rotary rigs operating during the period:

0

Rotary rigs operating same period last year:

0



NEVADA OIL PATCH REPORT

Produced by the Division of Minerals

Nevada Oil/Gas Field Summary

Nye County:

BAC - Bacon Flat Field: First Production - January, 1981

CUR - Currant Field: First Production - February, 1979

CYN - Grant Canyon Field: First Production - September, 1983

DUC - Duckwater Creek Field: First Production - May, 1990

ESP - Eagle Springs Field: First Production - March, 1954

GSR - Ghost Ranch Field: First Production - August, 1996

KAT - Kate Spring Field: First Production - January, 1986

SND - Sand Dune Field: First Production - January, 1998

SSP - Sans Spring Field: First Production - March, 1993

TMR - Trap Spring Field: First Production - November, 1976

EIN - East Inselberg Field: First Production - April, 2005

Elko County:

DEA - Deadman Creek: First Production - May, 1997

HBT - Humboldt Field: First Production - April, 2014

HUN - Huntington Field: First Production - November, 2014

TOA - Toana Draw Field: First Production - January, 2007

Eureka County:

BAR - Three Bar Field: First Production - March, 1990

BLK - Blackburn Field: First Production - April, 1982

NWC - North Willow Creek: First Production - April, 1988

TOM - Tomera Ranch Field: First Production - December, 1987

NEVADA OIL PATCH REPORT

Produced by the Division of Minerals

Oil Production Per Field for Current Period:

Field:	Barrels Produced:
BAC	510
BAR	550
BLK	1,658
CUR	0
CYN	2,779
DUC	0
ESP	2,871
EXP	0
GSR	567
KSP	0
NWC	0
SND	0
SSP	0
TMR	8,802
TOM	0

NEVADA OIL PATCH REPORT

Produced by the Division of Minerals

Nevada Oil Production Details

BAC

Date listed is last day of month that production numbers were reported for.

Well Name	Date:	Oil Production (Barrels)	Water Production (Barrels)	Operator	Days
Bacon Flat 23-17	31-Mar-22	0.00	0.00	Grant Canyon Oil & Gas	
Bacon Flat 23-17A	31-Mar-22	510.00	2,366.00	Grant Canyon Oil & Gas	31
Production Totals		510.00	2,366.00		

BAR

Date listed is last day of month that production numbers were reported for.

Well Name	Date:	Oil Production (Barrels)	Water Production (Barrels)	Operator	Days
Three Bar 6R	31-Mar-22	0.00	0.00	Grant Canyon Oil & Gas	
Three Bar Federal 25-	31-Mar-22	550.00	578.00	Grant Canyon Oil & Gas	24
Production Totals		550.00	578.00		

BLK

Date listed is last day of month that production numbers were reported for.

Well Name	Date:	Oil Production (Barrels)	Water Production (Barrels)	Operator	Days
Blackburn 10	31-Mar-22	608.00	3,665.00	Grant Canyon Oil & Gas	31
Blackburn 14	31-Mar-22	456.00	641.00	Grant Canyon Oil & Gas	31
Blackburn 16	31-Mar-22	218.00	1,951.00	Grant Canyon Oil & Gas	12
Blackburn 18	31-Mar-22	346.00	90,504.00	Grant Canyon Oil & Gas	31
Blackburn 19	31-Mar-22	0.00	0.00	Grant Canyon Oil & Gas	
Blackburn 22	31-Mar-22	0.00	0.00	Grant Canyon Oil & Gas	
Production Totals		1,628.00	96,761.00		

CUR

Date listed is last day of month that production numbers were reported for.

Well Name	Date:	Oil Production (Barrels)	Water Production (Barrels)	Operator	Days
Currant 1	31-Mar-22	0.00	0.00	Makoil Inc	0
Production Totals		0.00	0.00		

CYN

Date listed is last day of month that production numbers were reported for.

Well Name	Date:	Oil Production (Barrels)	Water Production (Barrels)	Operator	Days
Grant Canyon 10	31-Mar-22	2,280.00	27,520.00	Grant Canyon Oil & Gas	31

NEVADA OIL PATCH REPORT

Produced by the Division of Minerals

Grant Canyon 22-21	31-Mar-22	456.00	15,650.00	Grant Canyon Oil & Gas	31
Grant Canyon 7	31-Mar-22	43.00	8,680.00	Grant Canyon Oil & Gas	31
Grant Canyon 9	31-Mar-22	0.00	0.00	Grant Canyon Oil & Gas	
Production Totals		2,779.00	51,850.00		

DUC

Date listed is last day of month that production numbers were reported for.

Well Name	Date:	Oil Production (Barrels)	Water Production (Barrels)	Operator	Days
Duckwater Creek 19-	31-Mar-22	0.00	0.00	Makoil Inc	
Production Totals		0.00	0.00		

ESP

Date listed is last day of month that production numbers were reported for.

Well Name	Date:	Oil Production (Barrels)	Water Production (Barrels)	Operator	Days
Eagle Spring 13-36	31-Mar-22	0.00	0.00	Kirkwood Oil & Gas	
Eagle Spring 23-36	31-Mar-22	800.00	7,032.00	Kirkwood Oil & Gas	31
Eagle Spring 24-36	31-Mar-22	7.00	28.00	Kirkwood Oil & Gas	7
Eagle Spring 44-35	31-Mar-22	0.00	0.00	Kirkwood Oil & Gas	0
Eagle Spring 54-35	31-Mar-22	286.00	6,399.00	Kirkwood Oil & Gas	31
Eagle Spring 55-35	31-Mar-22	0.00	0.00	Kirkwood Oil & Gas	
Eagle Spring 64-35	31-Mar-22	0.00	0.00	Kirkwood Oil & Gas	
Eagle Spring 82-35	31-Mar-22	2.00	219.00	Kirkwood Oil & Gas	1
Eagle Spring 83-35	31-Mar-22	0.00	0.00	Kirkwood Oil & Gas	
Eagle Springs 1-35	31-Mar-22	0.00	0.00	Kirkwood Oil & Gas	
Eagle Springs 1-36	31-Mar-22	0.00	0.00	Kirkwood Oil & Gas	
Eagle Springs 2-36	31-Mar-22	344.00	3,267.00	Kirkwood Oil & Gas	31
Eagle Springs 35-35	31-Mar-22	93.00	2,911.00	Kirkwood Oil & Gas	31
Eagle Springs 43-36	31-Mar-22	2.00	6.00	Kirkwood Oil & Gas	2
Eagle Springs 4-36	31-Mar-22	0.00	0.00	Kirkwood Oil & Gas	
Eagle Springs 5-36	31-Mar-22	1,043.00	533.00	Kirkwood Oil & Gas	31
Eagle Springs 73-35	31-Mar-22	252.00	6,874.00	Kirkwood Oil & Gas	30
Eagle Springs 74-35	31-Mar-22	42.00	1,431.00	Kirkwood Oil & Gas	8
EagleSprings 15-35	31-Mar-22	0.00	0.00	Kirkwood Oil & Gas	
Production Totals		2,871.00	28,700.00		

NEVADA OIL PATCH REPORT

Produced by the Division of Minerals

GSR

Date listed is last day of month that production numbers were reported for.

Well Name	Date:	Oil Production (Barrels)	Water Production (Barrels)	Operator	Days
Ghost Ranch 2-21X	31-Mar-22	0.00	0.00	Makoil Inc	0
Ghost Ranch 38-35	31-Mar-22	156.00	9,156.00	Kirkwood Oil & Gas	31
Ghost Ranch 47-35	31-Mar-22	268.00	6,632.00	Kirkwood Oil & Gas	31
Ghost Ranch 48-35	31-Mar-22	143.00	8,914.00	Kirkwood Oil & Gas	31
Production Totals		567.00	24,702.00		

KSP

Date listed is last day of month that production numbers were reported for.

Well Name	Date:	Oil Production (Barrels)	Water Production (Barrels)	Operator	Days
Kate Spring 12-2	31-Mar-22	0.00	0.00	Makoil Inc	0
Production Totals		0.00	0.00		

NWC

Date listed is last day of month that production numbers were reported for.

Well Name	Date:	Oil Production (Barrels)	Water Production (Barrels)	Operator	Days
N Willow Creek 1-27	31-Mar-22	0.00	0.00	Kirkwood Oil & Gas	0
N Willow Creek 6-27	31-Mar-22	0.00	0.00	Kirkwood Oil & Gas	0
Production Totals		0.00	0.00		

SND

Date listed is last day of month that production numbers were reported for.

Well Name	Date:	Oil Production (Barrels)	Water Production (Barrels)	Operator	Days
Sand Dune 88-35	31-Mar-22	0.00	0.00	Kirkwood Oil & Gas	
Production Totals		0.00	0.00		

SSP

Date listed is last day of month that production numbers were reported for.

Well Name	Date:	Oil Production (Barrels)	Water Production (Barrels)	Operator	Days
Federal 12-14	31-Mar-22	0.00	0.00	Grant Canyon Oil & Gas	
Federal 5-14	31-Mar-22	0.00	0.00	Grant Canyon Oil & Gas	0
Sans Spring 5-14A	31-Mar-22	0.00	0.00	Grant Canyon Oil & Gas	0
Production Totals		0.00	0.00		

NEVADA OIL PATCH REPORT

Produced by the Division of Minerals

TMR

Date listed is last day of month that production numbers were reported for.

Well Name	Date:	Oil Production (Barrels)	Water Production (Barrels)	Operator	Days
Britton 13-21	31-Mar-22	0.00	0.00	Makoil Inc	0
East Inselberg 36-33	31-Mar-22	0.00	0.00	Makoil Inc	
Munson Ranch 12-14	31-Mar-22	116.00	69.00	Makoil Inc	17
Munson Ranch 12-24	31-Mar-22	190.00	1,092.00	Makoil Inc	31
Munson Ranch 12-32	31-Mar-22	0.00	0.00	Makoil Inc	
Munson Ranch 12-33	31-Mar-22	0.00	0.00	Makoil Inc	0
Munson Ranch 12-34	31-Mar-22	185.00	307.00	Makoil Inc	31
Munson Ranch 12-43	31-Mar-22	495.00	1,296.00	Makoil Inc	31
Munson Ranch 13-1	31-Mar-22	280.00	12.00	Makoil Inc	31
Munson Ranch 13-11	31-Mar-22	0.00	0.00	Makoil Inc	0
Munson Ranch 13-11	31-Mar-22	112.00	2,096.00	Makoil Inc	31
Munson Ranch 13-12	31-Mar-22	0.00	0.00	Makoil Inc	0
Munson Ranch 13-14	31-Mar-22	703.00	9,884.00	Makoil Inc	31
Munson Ranch 13-21	31-Mar-22	311.00	1,021.00	Makoil Inc	31
Munson Ranch 13-24	31-Mar-22	0.00	0.00	Makoil Inc	0
Munson Ranch 13-31	31-Mar-22	196.00	1,573.00	Makoil Inc	31
Munson Ranch 13-32	31-Mar-22	350.00	3,498.00	Makoil Inc	31
Munson Ranch 13-33	31-Mar-22	136.00	580.00	Makoil Inc	31
Munson Ranch 13-41	31-Mar-22	591.00	6,279.00	Makoil Inc	30
Munson Ranch 13-42	31-Mar-22	18.00	7,033.00	Makoil Inc	20
Munson Ranch 13-45	31-Mar-22	91.00	26.70	Makoil Inc	17
Munson Ranch 13-46	31-Mar-22	98.00	18.00	Makoil Inc	31
Munson Ranch 14-23	31-Mar-22	245.00	1,631.00	Makoil Inc	31
Munson Ranch 14-32	31-Mar-22	246.00	6,692.00	Makoil Inc	31
Munson Ranch 14-33	31-Mar-22	116.00	498.00	Makoil Inc	31
Munson Ranch 14-34	31-Mar-22	0.00	0.00	Makoil Inc	0
Munson Ranch 14-34	31-Mar-22	127.00	614.00	Makoil Inc	31
Munson Ranch 14-44	31-Mar-22	228.00	14,242.00	Makoil Inc	31
Munson Ranch 14-49	31-Mar-22	115.00	342.00	Makoil Inc	31

NEVADA OIL PATCH REPORT

Produced by the Division of Minerals

Munson Ranch 14-49	31-Mar-22	13.00	1.00	Makoil Inc	1
Radio 6-31	31-Mar-22	0.00	0.00	Makoil Inc	
Trap Spring 14-42	31-Mar-22	24.00	441.00	Makoil Inc	7
Trap Spring 16	31-Mar-22	369.00	10,007.00	Makoil Inc	31
Trap Spring 19	31-Mar-22	919.00	331.00	Makoil Inc	31
Trap Spring 2 48-27	31-Mar-22	437.00	58.00	Makoil Inc	31
Trap Spring 23-41	31-Mar-22	38.00	48.00	Makoil Inc	1
Trap Spring 3	31-Mar-22	746.00	120,005.00	Makoil Inc	31
Trap Spring 8	31-Mar-22	0.00	0.00	Makoil Inc	0
Trap Spring 9	31-Mar-22	1,307.00	36,140.00	Makoil Inc	31
Zuspann 24-3	31-Mar-22	0.00	0.00	Makoil Inc	
Production Totals		8,802.00	225,834.70		

TOM

Date listed is last day of month that production numbers were reported for.

Well Name	Date:	Oil Production (Barrels)	Water Production (Barrels)	Operator	Days
Tomera Ranch 3	31-Mar-22	0.00	0.00	Tomera Oil Fields LLC	
Tomera Ranch 33-1B	31-Mar-22	0.00	0.00	Tomera Oil Fields LLC	
Production Totals		0.00	0.00		

NEVADA OIL PATCH REPORT

Produced by the Division of Minerals

NEVADA OIL PATCH REPORT

Produced by the Division of Minerals

Report for the Month of:

April, 2022

Production Summary (Barrels):

Total Nevada oil production for the period:

16,513

Production for the same period last year:

17,108

Total Nevada gas production for the period:

392 MCF

Gas production for the same period last year:

386 MCF

Permitting:

Permits to drill issued by NDOM in the period:

0

Permits issued for the same period last year:

0

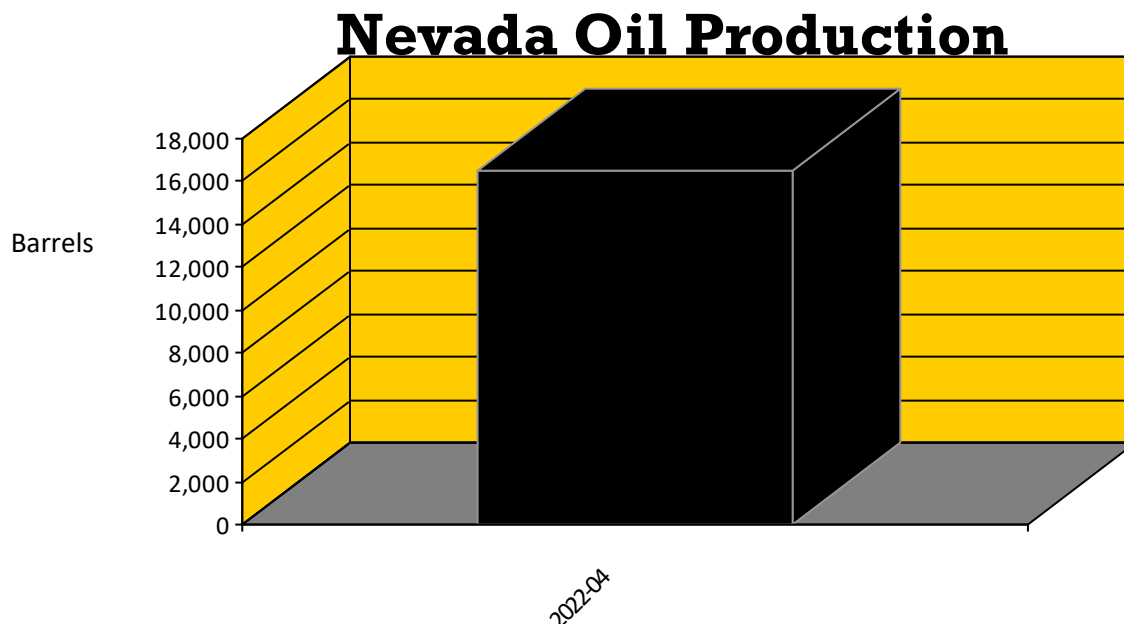
Rig Count:

Rotary rigs operating during the period:

0

Rotary rigs operating same period last year:

0



NEVADA OIL PATCH REPORT

Produced by the Division of Minerals

Nevada Oil/Gas Field Summary

Nye County:

BAC - Bacon Flat Field: First Production - January, 1981
CUR - Currant Field: First Production - February, 1979
CYN - Grant Canyon Field: First Production - September, 1983
DUC - Duckwater Creek Field: First Production - May, 1990
ESP - Eagle Springs Field: First Production - March, 1954
GSR - Ghost Ranch Field: First Production - August, 1996
KAT - Kate Spring Field: First Production - January, 1986
SND - Sand Dune Field: First Production - January, 1998
SSP - Sans Spring Field: First Production - March, 1993
TMR - Trap Spring Field: First Production - November, 1976
EIN - East Inselberg Field: First Production - April, 2005

Elko County:

DEA - Deadman Creek: First Production - May, 1997
HBT - Humboldt Field: First Production - April, 2014
HUN - Huntington Field: First Production - November, 2014
TOA - Toana Draw Field: First Production - January, 2007

Eureka County:

BAR - Three Bar Field: First Production - March, 1990
BLK - Blackburn Field: First Production - April, 1982
NWC - North Willow Creek: First Production - April, 1988
TOM - Tomera Ranch Field: First Production - December, 1987

NEVADA OIL PATCH REPORT

Produced by the Division of Minerals

Oil Production Per Field for Current Period:

Field:	Barrels Produced:
BAC	366
BAR	638
BLK	1,493
CUR	0
CYN	2,489
DUC	0
ESP	2,386
EXP	0
GSR	679
KSP	0
NWC	0
SND	0
SSP	13
TMR	8,449
TOM	0

NEVADA OIL PATCH REPORT

Produced by the Division of Minerals

Nevada Oil Production Details

BAC

Date listed is last day of month that production numbers were reported for.

Well Name	Date:	Oil Production (Barrels)	Water Production (Barrels)	Operator	Days
Bacon Flat 23-17	30-Apr-22	0.00	0.00	Grant Canyon Oil & Gas	
Bacon Flat 23-17A	30-Apr-22	366.00	3,486.00	Grant Canyon Oil & Gas	27
Production Totals		366.00	3,486.00		

BAR

Date listed is last day of month that production numbers were reported for.

Well Name	Date:	Oil Production (Barrels)	Water Production (Barrels)	Operator	Days
Three Bar 6R	30-Apr-22	505.00	309.00	Grant Canyon Oil & Gas	30
Three Bar Federal 25-	30-Apr-22	133.00	93.00	Grant Canyon Oil & Gas	5
Production Totals		638.00	402.00		

BLK

Date listed is last day of month that production numbers were reported for.

Well Name	Date:	Oil Production (Barrels)	Water Production (Barrels)	Operator	Days
Blackburn 10	30-Apr-22	576.00	3,313.00	Grant Canyon Oil & Gas	29
Blackburn 14	30-Apr-22	432.00	580.00	Grant Canyon Oil & Gas	29
Blackburn 16	30-Apr-22	124.00	3,927.00	Grant Canyon Oil & Gas	25
Blackburn 18	30-Apr-22	331.00	84,629.00	Grant Canyon Oil & Gas	30
Blackburn 19	30-Apr-22	0.00	0.00	Grant Canyon Oil & Gas	
Blackburn 22	30-Apr-22	0.00	0.00	Grant Canyon Oil & Gas	
Production Totals		1,463.00	92,449.00		

CUR

Date listed is last day of month that production numbers were reported for.

Well Name	Date:	Oil Production (Barrels)	Water Production (Barrels)	Operator	Days
Currant 1	30-Apr-22	0.00	0.00	Makoil Inc	0
Production Totals		0.00	0.00		

CYN

Date listed is last day of month that production numbers were reported for.

Well Name	Date:	Oil Production (Barrels)	Water Production (Barrels)	Operator	Days
Grant Canyon 10	30-Apr-22	2,251.00	25,950.00	Grant Canyon Oil & Gas	30

NEVADA OIL PATCH REPORT

Produced by the Division of Minerals

Grant Canyon 22-21	30-Apr-22	204.00	6,821.00	Grant Canyon Oil & Gas	14
Grant Canyon 7	30-Apr-22	34.00	6,820.00	Grant Canyon Oil & Gas	30
Grant Canyon 9	30-Apr-22	0.00	0.00	Grant Canyon Oil & Gas	
Production Totals		2,489.00	39,591.00		

DUC

Date listed is last day of month that production numbers were reported for.

Well Name	Date:	Oil Production (Barrels)	Water Production (Barrels)	Operator	Days
Duckwater Creek 19-	30-Apr-22	0.00	0.00	Makoil Inc	
Production Totals		0.00	0.00		

ESP

Date listed is last day of month that production numbers were reported for.

Well Name	Date:	Oil Production (Barrels)	Water Production (Barrels)	Operator	Days
Eagle Spring 13-36	30-Apr-22	11.00	292.00	Kirkwood Oil & Gas	1
Eagle Spring 23-36	30-Apr-22	812.00	892.00	Kirkwood Oil & Gas	29
Eagle Spring 24-36	30-Apr-22	6.00	20.00	Kirkwood Oil & Gas	5
Eagle Spring 44-35	30-Apr-22	0.00	0.00	Kirkwood Oil & Gas	0
Eagle Spring 54-35	30-Apr-22	0.00	0.00	Kirkwood Oil & Gas	0
Eagle Spring 55-35	30-Apr-22	0.00	0.00	Kirkwood Oil & Gas	0
Eagle Spring 64-35	30-Apr-22	0.00	0.00	Kirkwood Oil & Gas	0
Eagle Spring 82-35	30-Apr-22	26.00	1,700.00	Kirkwood Oil & Gas	3
Eagle Spring 83-35	30-Apr-22	0.00	0.00	Kirkwood Oil & Gas	0
Eagle Springs 1-35	30-Apr-22	0.00	0.00	Kirkwood Oil & Gas	0
Eagle Springs 1-36	30-Apr-22	0.00	0.00	Kirkwood Oil & Gas	0
Eagle Springs 2-36	30-Apr-22	97.00	870.00	Kirkwood Oil & Gas	3
Eagle Springs 35-35	30-Apr-22	457.00	6,847.00	Kirkwood Oil & Gas	29
Eagle Springs 43-36	30-Apr-22	7.00	15.00	Kirkwood Oil & Gas	5
Eagle Springs 4-36	30-Apr-22	0.00	0.00	Kirkwood Oil & Gas	0
Eagle Springs 5-36	30-Apr-22	613.00	157.00	Kirkwood Oil & Gas	26
Eagle Springs 73-35	30-Apr-22	329.00	6,916.00	Kirkwood Oil & Gas	30
Eagle Springs 74-35	30-Apr-22	0.00	0.00	Kirkwood Oil & Gas	0
EagleSprings 15-35	30-Apr-22	28.00	949.00	Kirkwood Oil & Gas	3
Production Totals		2,386.00	18,658.00		

NEVADA OIL PATCH REPORT

Produced by the Division of Minerals

GSR

Date listed is last day of month that production numbers were reported for.

Well Name	Date:	Oil Production (Barrels)	Water Production (Barrels)	Operator	Days
Ghost Ranch 2-21X	30-Apr-22	119.00	9.00	Makoil Inc	24
Ghost Ranch 38-35	30-Apr-22	196.00	8,204.00	Kirkwood Oil & Gas	30
Ghost Ranch 47-35	30-Apr-22	182.00	7,647.00	Kirkwood Oil & Gas	30
Ghost Ranch 48-35	30-Apr-22	182.00	7,647.00	Kirkwood Oil & Gas	30
Production Totals		679.00	23,507.00		

KSP

Date listed is last day of month that production numbers were reported for.

Well Name	Date:	Oil Production (Barrels)	Water Production (Barrels)	Operator	Days
Kate Spring 12-2	30-Apr-22	0.00	0.00	Makoil Inc	0
Production Totals		0.00	0.00		

NWC

Date listed is last day of month that production numbers were reported for.

Well Name	Date:	Oil Production (Barrels)	Water Production (Barrels)	Operator	Days
N Willow Creek 1-27	30-Apr-22	0.00	0.00	Kirkwood Oil & Gas	0
N Willow Creek 6-27	30-Apr-22	0.00	0.00	Kirkwood Oil & Gas	0
Production Totals		0.00	0.00		

SND

Date listed is last day of month that production numbers were reported for.

Well Name	Date:	Oil Production (Barrels)	Water Production (Barrels)	Operator	Days
Sand Dune 88-35	30-Apr-22	0.00	0.00	Kirkwood Oil & Gas	0
Production Totals		0.00	0.00		

SSP

Date listed is last day of month that production numbers were reported for.

Well Name	Date:	Oil Production (Barrels)	Water Production (Barrels)	Operator	Days
Federal 12-14	30-Apr-22	0.00	0.00	Grant Canyon Oil & Gas	
Federal 5-14	30-Apr-22	0.00	0.00	Grant Canyon Oil & Gas	0
Sans Spring 5-14A	30-Apr-22	13.00	0.00	Grant Canyon Oil & Gas	1
Production Totals		13.00	0.00		

NEVADA OIL PATCH REPORT

Produced by the Division of Minerals

TMR

Date listed is last day of month that production numbers were reported for.

Well Name	Date:	Oil Production (Barrels)	Water Production (Barrels)	Operator	Days
Britton 13-21	30-Apr-22	0.00	0.00	Makoil Inc	0
East Inselberg 36-33	30-Apr-22	0.00	0.00	Makoil Inc	
Munson Ranch 12-14	30-Apr-22	110.00	23.00	Makoil Inc	30
Munson Ranch 12-24	30-Apr-22	179.00	1,170.00	Makoil Inc	30
Munson Ranch 12-32	30-Apr-22	1.00	3,241.00	Makoil Inc	11
Munson Ranch 12-33	30-Apr-22	0.00	0.00	Makoil Inc	
Munson Ranch 12-43	30-Apr-22	503.00	1,734.00	Makoil Inc	30
Munson Ranch 13-1	30-Apr-22	259.00	18.00	Makoil Inc	30
Munson Ranch 13-11	30-Apr-22	0.00	0.00	Makoil Inc	
Munson Ranch 13-11	30-Apr-22	112.00	2,174.00	Makoil Inc	30
Munson Ranch 13-12	30-Apr-22	0.00	0.00	Makoil Inc	
Munson Ranch 13-14	30-Apr-22	663.00	9,545.00	Makoil Inc	30
Munson Ranch 13-21	30-Apr-22	287.00	1,122.00	Makoil Inc	30
Munson Ranch 13-24	30-Apr-22	0.00	0.00	Makoil Inc	0
Munson Ranch 13-31	30-Apr-22	179.00	1,674.00	Makoil Inc	30
Munson Ranch 13-32	30-Apr-22	335.00	3,591.00	Makoil Inc	30
Munson Ranch 13-33	30-Apr-22	79.00	275.00	Makoil Inc	21
Munson Ranch 13-41	30-Apr-22	611.00	6,884.00	Makoil Inc	30
Munson Ranch 13-42	30-Apr-22	0.00	0.00	Makoil Inc	0
Munson Ranch 13-45	30-Apr-22	87.00	18.00	Makoil Inc	30
Munson Ranch 13-46	30-Apr-22	103.00	20.00	Makoil Inc	30
Munson Ranch 14-23	30-Apr-22	223.00	1,783.00	Makoil Inc	30
Munson Ranch 14-32	30-Apr-22	239.00	6,570.00	Makoil Inc	30
Munson Ranch 14-33	30-Apr-22	102.00	439.00	Makoil Inc	30
Munson Ranch 14-34	30-Apr-22	0.00	0.00	Makoil Inc	
Munson Ranch 14-34	30-Apr-22	115.00	779.00	Makoil Inc	30
Munson Ranch 14-44	30-Apr-22	261.00	14,848.00	Makoil Inc	30
Munson Ranch 14-49	30-Apr-22	110.00	305.00	Makoil Inc	30
Munson Ranch 14-49	30-Apr-22	0.00	0.00	Makoil Inc	

NEVADA OIL PATCH REPORT

Produced by the Division of Minerals

Radio 6-31	30-Apr-22	0.00	0.00	Makoil Inc	
Trap Spring 14-42	30-Apr-22	118.00	1,591.00	Makoil Inc	30
Trap Spring 16	30-Apr-22	343.00	9,586.00	Makoil Inc	30
Trap Spring 19	30-Apr-22	883.00	322.00	Makoil Inc	30
Trap Spring 2 48-27	30-Apr-22	422.00	54.00	Makoil Inc	29
Trap Spring 23-41	30-Apr-22	65.00	42.00	Makoil Inc	2
Trap Spring 3	30-Apr-22	699.00	107,636.00	Makoil Inc	29
Trap Spring 8	30-Apr-22	0.00	0.00	Makoil Inc	0
Trap Spring 9	30-Apr-22	1,361.00	35,270.00	Makoil Inc	30
Zuspann 24-3	30-Apr-22	0.00	0.00	Makoil Inc	0
Production Totals		8,449.00	210,714.00		

TOM

Date listed is last day of month that production numbers were reported for.

Well Name	Date:	Oil Production (Barrels)	Water Production (Barrels)	Operator	Days
Tomera Ranch 3	30-Apr-22	0.00	0.00	Tomera Oil Fields LLC	0
Tomera Ranch 33-1B	30-Apr-22	0.00	0.00	Tomera Oil Fields LLC	
Production Totals		0.00	0.00		

NEVADA OIL PATCH REPORT

Produced by the Division of Minerals

NEVADA OIL PATCH REPORT

Produced by the Division of Minerals

Report for the Month of:

May, 2022

Production Summary (Barrels):

Total Nevada oil production for the period:

18,867

Production for the same period last year:

18,729

Total Nevada gas production for the period:

589 MCF

Gas production for the same period last year:

484 MCF

Permitting:

Permits to drill issued by NDOM in the period:

0

Permits issued for the same period last year:

0

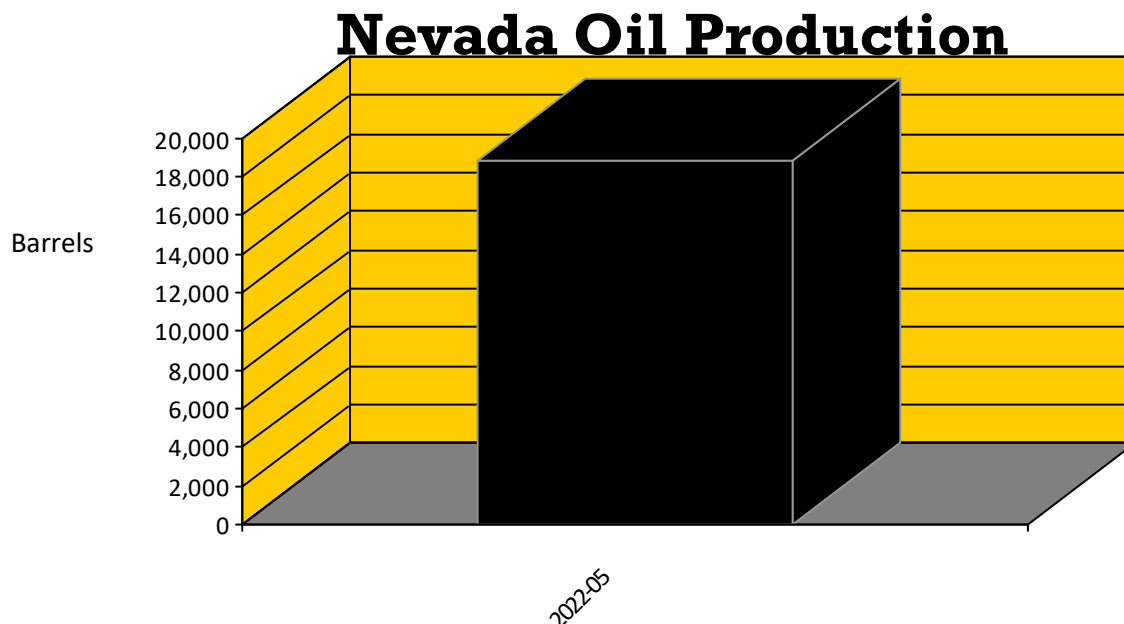
Rig Count:

Rotary rigs operating during the period:

0

Rotary rigs operating same period last year:

0



NEVADA OIL PATCH REPORT

Produced by the Division of Minerals

Nevada Oil/Gas Field Summary

Nye County:

BAC - Bacon Flat Field: First Production - January, 1981

CUR - Currant Field: First Production - February, 1979

CYN - Grant Canyon Field: First Production - September, 1983

DUC - Duckwater Creek Field: First Production - May, 1990

ESP - Eagle Springs Field: First Production - March, 1954

GSR - Ghost Ranch Field: First Production - August, 1996

KAT - Kate Spring Field: First Production - January, 1986

SND - Sand Dune Field: First Production - January, 1998

SSP - Sans Spring Field: First Production - March, 1993

TMR - Trap Spring Field: First Production - November, 1976

EIN - East Inselberg Field: First Production - April, 2005

Elko County:

DEA - Deadman Creek: First Production - May, 1997

HBT - Humboldt Field: First Production - April, 2014

HUN - Huntington Field: First Production - November, 2014

TOA - Toana Draw Field: First Production - January, 2007

Eureka County:

BAR - Three Bar Field: First Production - March, 1990

BLK - Blackburn Field: First Production - April, 1982

NWC - North Willow Creek: First Production - April, 1988

TOM - Tomera Ranch Field: First Production - December, 1987

NEVADA OIL PATCH REPORT

Produced by the Division of Minerals

Oil Production Per Field for Current Period:

Field:	Barrels Produced:
BAC	46
BAR	693
BLK	1,637
CUR	0
CYN	2,968
DUC	0
ESP	2,387
EXP	0
GSR	526
KSP	0
NWC	0
SND	0
SSP	240
TMR	10,370
TOM	0

NEVADA OIL PATCH REPORT

Produced by the Division of Minerals

Nevada Oil Production Details

BAC

Date listed is last day of month that production numbers were reported for.

Well Name	Date:	Oil Production (Barrels)	Water Production (Barrels)	Operator	Days
Bacon Flat 23-17	31-May-22	0.00	0.00	Grant Canyon Oil & Gas	0
Bacon Flat 23-17A	31-May-22	46.00	5,165.00	Grant Canyon Oil & Gas	31
Production Totals		46.00	5,165.00		

BAR

Date listed is last day of month that production numbers were reported for.

Well Name	Date:	Oil Production (Barrels)	Water Production (Barrels)	Operator	Days
Three Bar 6R	31-May-22	232.00	199.00	Grant Canyon Oil & Gas	23
Three Bar Federal 25-	31-May-22	461.00	712.00	Grant Canyon Oil & Gas	31
Production Totals		693.00	911.00		

BLK

Date listed is last day of month that production numbers were reported for.

Well Name	Date:	Oil Production (Barrels)	Water Production (Barrels)	Operator	Days
Blackburn 10	31-May-22	643.00	4,181.00	Grant Canyon Oil & Gas	31
Blackburn 14	31-May-22	482.00	732.00	Grant Canyon Oil & Gas	31
Blackburn 16	31-May-22	161.00	5,749.00	Grant Canyon Oil & Gas	31
Blackburn 18	31-May-22	334.00	96,575.00	Grant Canyon Oil & Gas	29
Blackburn 19	31-May-22	0.00	0.00	Grant Canyon Oil & Gas	0
Blackburn 22	31-May-22	0.00	0.00	Grant Canyon Oil & Gas	0
Production Totals		1,620.00	107,237.00		

CUR

Date listed is last day of month that production numbers were reported for.

Well Name	Date:	Oil Production (Barrels)	Water Production (Barrels)	Operator	Days
Currant 1	31-May-22	0.00	0.00	Makoil Inc	
Production Totals		0.00	0.00		

CYN

Date listed is last day of month that production numbers were reported for.

Well Name	Date:	Oil Production (Barrels)	Water Production (Barrels)	Operator	Days
Grant Canyon 10	31-May-22	2,412.00	26,880.00	Grant Canyon Oil & Gas	31

NEVADA OIL PATCH REPORT

Produced by the Division of Minerals

Grant Canyon 22-21	31-May-22	519.00	6,708.00	Grant Canyon Oil & Gas	26
Grant Canyon 7	31-May-22	37.00	7,540.00	Grant Canyon Oil & Gas	31
Grant Canyon 9	31-May-22	0.00	0.00	Grant Canyon Oil & Gas	
Production Totals		2,968.00	41,128.00		

DUC

Date listed is last day of month that production numbers were reported for.

Well Name	Date:	Oil Production (Barrels)	Water Production (Barrels)	Operator	Days
Duckwater Creek 19-	31-May-22	0.00	0.00	Makoil Inc	
Production Totals		0.00	0.00		

ESP

Date listed is last day of month that production numbers were reported for.

Well Name	Date:	Oil Production (Barrels)	Water Production (Barrels)	Operator	Days
Eagle Spring 13-36	31-May-22	0.00	0.00	Kirkwood Oil & Gas	
Eagle Spring 23-36	31-May-22	861.00	1,580.00	Kirkwood Oil & Gas	30
Eagle Spring 24-36	31-May-22	2.00	14.00	Kirkwood Oil & Gas	2
Eagle Spring 44-35	31-May-22	0.00	0.00	Kirkwood Oil & Gas	
Eagle Spring 54-35	31-May-22	239.00	5,017.00	Kirkwood Oil & Gas	23
Eagle Spring 55-35	31-May-22	0.00	0.00	Kirkwood Oil & Gas	0
Eagle Spring 64-35	31-May-22	0.00	0.00	Kirkwood Oil & Gas	
Eagle Spring 82-35	31-May-22	15.00	1,654.00	Kirkwood Oil & Gas	2
Eagle Spring 83-35	31-May-22	0.00	0.00	Kirkwood Oil & Gas	
Eagle Springs 1-35	31-May-22	0.00	0.00	Kirkwood Oil & Gas	0
Eagle Springs 1-36	31-May-22	0.00	0.00	Kirkwood Oil & Gas	
Eagle Springs 2-36	31-May-22	0.00	0.00	Kirkwood Oil & Gas	
Eagle Springs 35-35	31-May-22	183.00	1,088.00	Kirkwood Oil & Gas	27
Eagle Springs 43-36	31-May-22	10.00	36.00	Kirkwood Oil & Gas	8
Eagle Springs 4-36	31-May-22	0.00	0.00	Kirkwood Oil & Gas	
Eagle Springs 5-36	31-May-22	724.00	310.00	Kirkwood Oil & Gas	30
Eagle Springs 73-35	31-May-22	341.00	11,974.00	Kirkwood Oil & Gas	30
Eagle Springs 74-35	31-May-22	2.00	101.00	Kirkwood Oil & Gas	1
EagleSprings 15-35	31-May-22	10.00	136.00	Kirkwood Oil & Gas	3
Production Totals		2,387.00	21,910.00		

NEVADA OIL PATCH REPORT

Produced by the Division of Minerals

GSR

Date listed is last day of month that production numbers were reported for.

Well Name	Date:	Oil Production (Barrels)	Water Production (Barrels)	Operator	Days
Ghost Ranch 2-21X	31-May-22	0.00	0.00	Makoil Inc	
Ghost Ranch 38-35	31-May-22	184.00	8,329.00	Kirkwood Oil & Gas	31
Ghost Ranch 47-35	31-May-22	171.00	7,763.00	Kirkwood Oil & Gas	31
Ghost Ranch 48-35	31-May-22	171.00	7,763.00	Kirkwood Oil & Gas	31
Production Totals		526.00	23,855.00		

KSP

Date listed is last day of month that production numbers were reported for.

Well Name	Date:	Oil Production (Barrels)	Water Production (Barrels)	Operator	Days
Kate Spring 12-2	31-May-22	0.00	0.00	Makoil Inc	0
Production Totals		0.00	0.00		

NWC

Date listed is last day of month that production numbers were reported for.

Well Name	Date:	Oil Production (Barrels)	Water Production (Barrels)	Operator	Days
N Willow Creek 1-27	31-May-22	0.00	0.00	Kirkwood Oil & Gas	
N Willow Creek 6-27	31-May-22	0.00	0.00	Kirkwood Oil & Gas	0
Production Totals		0.00	0.00		

SND

Date listed is last day of month that production numbers were reported for.

Well Name	Date:	Oil Production (Barrels)	Water Production (Barrels)	Operator	Days
Sand Dune 88-35	31-May-22	0.00	0.00	Kirkwood Oil & Gas	
Production Totals		0.00	0.00		

SSP

Date listed is last day of month that production numbers were reported for.

Well Name	Date:	Oil Production (Barrels)	Water Production (Barrels)	Operator	Days
Federal 12-14	31-May-22	0.00	0.00	Grant Canyon Oil & Gas	
Federal 5-14	31-May-22	0.00	0.00	Grant Canyon Oil & Gas	
Sans Spring 5-14A	31-May-22	240.00	0.00	Grant Canyon Oil & Gas	7
Production Totals		240.00	0.00		

NEVADA OIL PATCH REPORT

Produced by the Division of Minerals

TMR

Date listed is last day of month that production numbers were reported for.

Well Name	Date:	Oil Production (Barrels)	Water Production (Barrels)	Operator	Days
Britton 13-21	31-May-22	0.00	0.00	Makoil Inc	
East Inselberg 36-33	31-May-22	0.00	0.00	Makoil Inc	
Munson Ranch 12-14	31-May-22	116.00	12.00	Makoil Inc	31
Munson Ranch 12-24	31-May-22	184.00	1,264.00	Makoil Inc	31
Munson Ranch 12-32	31-May-22	1,167.00	9,423.00	Makoil Inc	31
Munson Ranch 12-33	31-May-22	0.00	0.00	Makoil Inc	
Munson Ranch 12-34	31-May-22	131.00	398.00	Makoil Inc	31
Munson Ranch 12-43	31-May-22	513.00	1,800.00	Makoil Inc	31
Munson Ranch 13-1	31-May-22	256.00	11.00	Makoil Inc	31
Munson Ranch 13-11	31-May-22	0.00	0.00	Makoil Inc	0
Munson Ranch 13-11	31-May-22	122.00	2,247.00	Makoil Inc	31
Munson Ranch 13-12	31-May-22	0.00	0.00	Makoil Inc	0
Munson Ranch 13-14	31-May-22	660.00	10,729.00	Makoil Inc	31
Munson Ranch 13-21	31-May-22	314.00	1,214.00	Makoil Inc	31
Munson Ranch 13-24	31-May-22	0.00	0.00	Makoil Inc	0
Munson Ranch 13-31	31-May-22	184.00	1,703.00	Makoil Inc	31
Munson Ranch 13-32	31-May-22	355.00	4,203.00	Makoil Inc	31
Munson Ranch 13-33	31-May-22	142.00	538.00	Makoil Inc	31
Munson Ranch 13-41	31-May-22	614.00	8,277.00	Makoil Inc	31
Munson Ranch 13-42	31-May-22	0.00	0.00	Makoil Inc	0
Munson Ranch 13-45	31-May-22	91.00	16.00	Makoil Inc	31
Munson Ranch 13-46	31-May-22	109.00	19.00	Makoil Inc	28
Munson Ranch 14-23	31-May-22	243.00	1,832.00	Makoil Inc	31
Munson Ranch 14-32	31-May-22	248.00	7,473.00	Makoil Inc	31
Munson Ranch 14-33	31-May-22	98.00	412.00	Makoil Inc	31
Munson Ranch 14-34	31-May-22	0.00	0.00	Makoil Inc	
Munson Ranch 14-34	31-May-22	124.00	787.00	Makoil Inc	31
Munson Ranch 14-44	31-May-22	199.00	14,955.00	Makoil Inc	31
Munson Ranch 14-49	31-May-22	117.00	297.00	Makoil Inc	31

NEVADA OIL PATCH REPORT

Produced by the Division of Minerals

Munson Ranch 14-49	31-May-22	10.00	3.00	Makoil Inc	1
Radio 6-31	31-May-22	0.00	0.00	Makoil Inc	
Trap Spring 14-42	31-May-22	165.00	2,053.00	Makoil Inc	31
Trap Spring 16	31-May-22	365.00	9,882.00	Makoil Inc	31
Trap Spring 19	31-May-22	908.00	336.00	Makoil Inc	31
Trap Spring 2 48-27	31-May-22	451.00	60.00	Makoil Inc	31
Trap Spring 23-41	31-May-22	68.00	64.00	Makoil Inc	4
Trap Spring 3	31-May-22	708.00	114,525.00	Makoil Inc	31
Trap Spring 8	31-May-22	0.00	0.00	Makoil Inc	
Trap Spring 9	31-May-22	1,708.00	36,659.00	Makoil Inc	31
Zuspann 24-3	31-May-22	0.00	0.00	Makoil Inc	
Production Totals		10,370.00	231,192.00		

TOM

Date listed is last day of month that production numbers were reported for.

Well Name	Date:	Oil Production (Barrels)	Water Production (Barrels)	Operator	Days
Tomera Ranch 3	31-May-22	0.00	0.00	Tomera Oil Fields LLC	
Tomera Ranch 33-1B	31-May-22	0.00	0.00	Tomera Oil Fields LLC	0
Production Totals		0.00	0.00		

NEVADA OIL PATCH REPORT

Produced by the Division of Minerals

NEVADA OIL PATCH REPORT

Produced by the Division of Minerals

Report for the Month of:

June, 2022

Production Summary (Barrels):

Total Nevada oil production for the period:

21,112

Production for the same period last year:

19,051

Total Nevada gas production for the period:

378184 MCF

Gas production for the same period last year:

405 MCF

Permitting:

Permits to drill issued by NDOM in the period:

0

Permits issued for the same period last year:

0

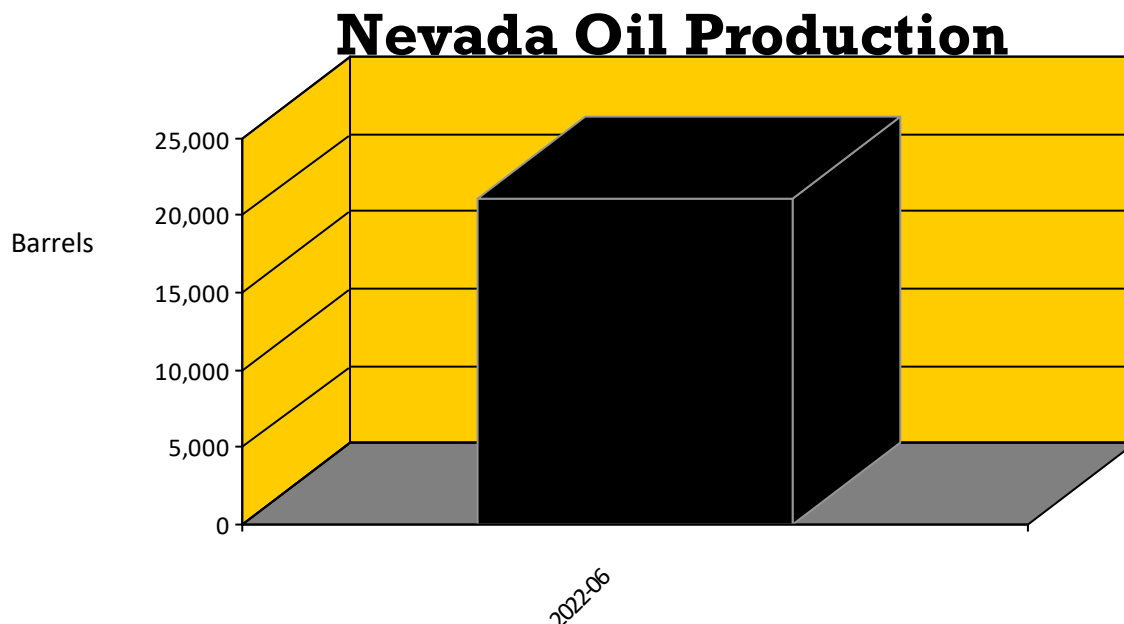
Rig Count:

Rotary rigs operating during the period:

0

Rotary rigs operating same period last year:

0



NEVADA OIL PATCH REPORT

Produced by the Division of Minerals

Nevada Oil/Gas Field Summary

Nye County:

BAC - Bacon Flat Field: First Production - January, 1981

CUR - Currant Field: First Production - February, 1979

CYN - Grant Canyon Field: First Production - September, 1983

DUC - Duckwater Creek Field: First Production - May, 1990

ESP - Eagle Springs Field: First Production - March, 1954

GSR - Ghost Ranch Field: First Production - August, 1996

KAT - Kate Spring Field: First Production - January, 1986

SND - Sand Dune Field: First Production - January, 1998

SSP - Sans Spring Field: First Production - March, 1993

TMR - Trap Spring Field: First Production - November, 1976

EIN - East Inselberg Field: First Production - April, 2005

Elko County:

DEA - Deadman Creek: First Production - May, 1997

HBT - Humboldt Field: First Production - April, 2014

HUN - Huntington Field: First Production - November, 2014

TOA - Toana Draw Field: First Production - January, 2007

Eureka County:

BAR - Three Bar Field: First Production - March, 1990

BLK - Blackburn Field: First Production - April, 1982

NWC - North Willow Creek: First Production - April, 1988

TOM - Tomera Ranch Field: First Production - December, 1987

NEVADA OIL PATCH REPORT

Produced by the Division of Minerals

Oil Production Per Field for Current Period:

Field:	Barrels Produced:
BAC	23
BAR	562
BLK	1,287
CUR	
CYN	2,806
DUC	
ESP	2,888
EXP	
GSR	641
KSP	
NWC	
SND	
SSP	75
TMR	12,830
TOM	

NEVADA OIL PATCH REPORT

Produced by the Division of Minerals

Nevada Oil Production Details

BAC

Date listed is last day of month that production numbers were reported for.

Well Name	Date:	Oil Production (Barrels)	Water Production (Barrels)	Operator	Days
Bacon Flat 23-17	30-Jun-22			Grant Canyon Oil & Gas	
Bacon Flat 23-17A	30-Jun-22	23.00	6,295.00	Grant Canyon Oil & Gas	30
Production Totals		23.00	6,295.00		

BAR

Date listed is last day of month that production numbers were reported for.

Well Name	Date:	Oil Production (Barrels)	Water Production (Barrels)	Operator	Days
Three Bar 6R	30-Jun-22	133.00	170.00	Grant Canyon Oil & Gas	25
Three Bar Federal 25-	30-Jun-22	429.00	611.00	Grant Canyon Oil & Gas	30
Production Totals		562.00	781.00		

BLK

Date listed is last day of month that production numbers were reported for.

Well Name	Date:	Oil Production (Barrels)	Water Production (Barrels)	Operator	Days
Blackburn 10	30-Jun-22	397.00	2,842.00	Grant Canyon Oil & Gas	23
Blackburn 14	30-Jun-22	429.00	602.00	Grant Canyon Oil & Gas	30
Blackburn 16	30-Jun-22	123.00	4,689.00	Grant Canyon Oil & Gas	30
Blackburn 18	30-Jun-22	307.00	81,417.00	Grant Canyon Oil & Gas	27
Blackburn 19	30-Jun-22			Grant Canyon Oil & Gas	
Blackburn 22	30-Jun-22			Grant Canyon Oil & Gas	
Production Totals		1,256.00	89,550.00		

CUR

Date listed is last day of month that production numbers were reported for.

Well Name	Date:	Oil Production (Barrels)	Water Production (Barrels)	Operator	Days
Currant 1	30-Jun-22			Makoil Inc	
Production Totals					

CYN

Date listed is last day of month that production numbers were reported for.

Well Name	Date:	Oil Production (Barrels)	Water Production (Barrels)	Operator	Days
Grant Canyon 10	30-Jun-22	2,178.00	25,850.00	Grant Canyon Oil & Gas	30

NEVADA OIL PATCH REPORT

Produced by the Division of Minerals

Grant Canyon 22-21	30-Jun-22	589.00	12,505.00	Grant Canyon Oil & Gas	30
Grant Canyon 7	30-Jun-22	39.00	7,860.00	Grant Canyon Oil & Gas	30
Grant Canyon 9	30-Jun-22			Grant Canyon Oil & Gas	

Production Totals 2,806.00 46,215.00

DUC

Date listed is last day of month that production numbers were reported for.

Well Name	Date:	Oil Production (Barrels)	Water Production (Barrels)	Operator	Days
Duckwater Creek 19-	30-Jun-22			Makoil Inc	

Production Totals

ESP

Date listed is last day of month that production numbers were reported for.

Well Name	Date:	Oil Production (Barrels)	Water Production (Barrels)	Operator	Days
Eagle Spring 13-36	30-Jun-22			Kirkwood Oil & Gas	
Eagle Spring 23-36	30-Jun-22	802.00	1,408.00	Kirkwood Oil & Gas	30
Eagle Spring 24-36	30-Jun-22	2.00	10.00	Kirkwood Oil & Gas	2
Eagle Spring 44-35	30-Jun-22			Kirkwood Oil & Gas	
Eagle Spring 54-35	30-Jun-22	315.00	4,663.00	Kirkwood Oil & Gas	24
Eagle Spring 55-35	30-Jun-22			Kirkwood Oil & Gas	
Eagle Spring 64-35	30-Jun-22			Kirkwood Oil & Gas	
Eagle Spring 82-35	30-Jun-22	14.00	2,083.00	Kirkwood Oil & Gas	2
Eagle Spring 83-35	30-Jun-22			Kirkwood Oil & Gas	
Eagle Springs 1-35	30-Jun-22			Kirkwood Oil & Gas	
Eagle Springs 1-36	30-Jun-22			Kirkwood Oil & Gas	
Eagle Springs 2-36	30-Jun-22	303.00	3,907.00	Kirkwood Oil & Gas	26
Eagle Springs 35-35	30-Jun-22	129.00	2,687.00	Kirkwood Oil & Gas	30
Eagle Springs 43-36	30-Jun-22	7.00	25.00	Kirkwood Oil & Gas	7
Eagle Springs 4-36	30-Jun-22			Kirkwood Oil & Gas	
Eagle Springs 5-36	30-Jun-22	1,046.00	727.00	Kirkwood Oil & Gas	30
Eagle Springs 73-35	30-Jun-22	258.00	9,583.00	Kirkwood Oil & Gas	30
Eagle Springs 74-35	30-Jun-22	2.00	81.00	Kirkwood Oil & Gas	1
EagleSprings 15-35	30-Jun-22	10.00	135.00	Kirkwood Oil & Gas	2

Production Totals 2,888.00 25,309.00

NEVADA OIL PATCH REPORT

Produced by the Division of Minerals

GSR

Date listed is last day of month that production numbers were reported for.

Well Name	Date:	Oil Production (Barrels)	Water Production (Barrels)	Operator	Days
Ghost Ranch 2-21X	30-Jun-22	152.00	9.00	Makoil Inc	30
Ghost Ranch 38-35	30-Jun-22	135.00	7,894.00	Kirkwood Oil & Gas	30
Ghost Ranch 47-35	30-Jun-22	231.00	5,718.00	Kirkwood Oil & Gas	30
Ghost Ranch 48-35	30-Jun-22	123.00	7,686.00	Kirkwood Oil & Gas	30
Production Totals		641.00	21,307.00		

KSP

Date listed is last day of month that production numbers were reported for.

Well Name	Date:	Oil Production (Barrels)	Water Production (Barrels)	Operator	Days
Kate Spring 12-2	30-Jun-22			Makoil Inc	
Production Totals					

NWC

Date listed is last day of month that production numbers were reported for.

Well Name	Date:	Oil Production (Barrels)	Water Production (Barrels)	Operator	Days
N Willow Creek 1-27	30-Jun-22			Kirkwood Oil & Gas	
N Willow Creek 6-27	30-Jun-22			Kirkwood Oil & Gas	
Production Totals					

SND

Date listed is last day of month that production numbers were reported for.

Well Name	Date:	Oil Production (Barrels)	Water Production (Barrels)	Operator	Days
Sand Dune 88-35	30-Jun-22			Kirkwood Oil & Gas	
Production Totals					

SSP

Date listed is last day of month that production numbers were reported for.

Well Name	Date:	Oil Production (Barrels)	Water Production (Barrels)	Operator	Days
Federal 12-14	30-Jun-22			Grant Canyon Oil & Gas	
Federal 5-14	30-Jun-22			Grant Canyon Oil & Gas	
Sans Spring 5-14A	30-Jun-22	75.00		Grant Canyon Oil & Gas	3
Production Totals		75.00			

NEVADA OIL PATCH REPORT

Produced by the Division of Minerals

TMR

Date listed is last day of month that production numbers were reported for.

Well Name	Date:	Oil Production (Barrels)	Water Production (Barrels)	Operator	Days
Britton 13-21	30-Jun-22			Makoil Inc	
East Inselberg 36-33	30-Jun-22			Makoil Inc	
Munson Ranch 12-14	30-Jun-22	113.00	8.00	Makoil Inc	30
Munson Ranch 12-24	30-Jun-22	261.00	1,245.00	Makoil Inc	29
Munson Ranch 12-32	30-Jun-22	4,271.00	5,242.00	Makoil Inc	30
Munson Ranch 12-33	30-Jun-22			Makoil Inc	
Munson Ranch 12-34	30-Jun-22	130.00	554.00	Makoil Inc	30
Munson Ranch 12-43	30-Jun-22	486.00	2,110.00	Makoil Inc	30
Munson Ranch 13-1	30-Jun-22	275.00	11.00	Makoil Inc	30
Munson Ranch 13-11	30-Jun-22			Makoil Inc	
Munson Ranch 13-11	30-Jun-22	117.00	2,233.00	Makoil Inc	30
Munson Ranch 13-12	30-Jun-22			Makoil Inc	
Munson Ranch 13-14	30-Jun-22	573.00	11,190.00	Makoil Inc	30
Munson Ranch 13-21	30-Jun-22	273.00	1,266.00	Makoil Inc	30
Munson Ranch 13-24	30-Jun-22			Makoil Inc	
Munson Ranch 13-31	30-Jun-22	180.00	1,817.00	Makoil Inc	30
Munson Ranch 13-32	30-Jun-22	334.00	4,236.00	Makoil Inc	30
Munson Ranch 13-33	30-Jun-22	140.00	599.00	Makoil Inc	30
Munson Ranch 13-41	30-Jun-22	554.00	8,392.00	Makoil Inc	30
Munson Ranch 13-42	30-Jun-22			Makoil Inc	30
Munson Ranch 13-45	30-Jun-22	88.00	15.00	Makoil Inc	30
Munson Ranch 13-46	30-Jun-22	125.00	18.00	Makoil Inc	30
Munson Ranch 14-23	30-Jun-22	210.00	1,914.00	Makoil Inc	30
Munson Ranch 14-32	30-Jun-22	231.00	6,782.00	Makoil Inc	30
Munson Ranch 14-33	30-Jun-22	99.00	336.00	Makoil Inc	30
Munson Ranch 14-34	30-Jun-22			Makoil Inc	
Munson Ranch 14-34	30-Jun-22	121.00	810.00	Makoil Inc	30
Munson Ranch 14-44	30-Jun-22	53.00	5,199.00	Makoil Inc	10
Munson Ranch 14-49	30-Jun-22	115.00	266.00	Makoil Inc	30

NEVADA OIL PATCH REPORT

Produced by the Division of Minerals

Munson Ranch 14-49	30-Jun-22	30.00	1.00	Makoil Inc	3
Radio 6-31	30-Jun-22			Makoil Inc	
Trap Spring 14-42	30-Jun-22	112.00	1,945.00	Makoil Inc	30
Trap Spring 16	30-Jun-22	312.00	9,249.00	Makoil Inc	30
Trap Spring 19	30-Jun-22	894.00	321.00	Makoil Inc	30
Trap Spring 2 48-27	30-Jun-22	403.00	54.00	Makoil Inc	30
Trap Spring 23-41	30-Jun-22	40.00	52.00	Makoil Inc	1
Trap Spring 3	30-Jun-22	657.00	104,877.00	Makoil Inc	29
Trap Spring 8	30-Jun-22			Makoil Inc	
Trap Spring 9	30-Jun-22	1,633.00	35,601.00	Makoil Inc	30
Zuspann 24-3	30-Jun-22			Makoil Inc	
Production Totals		12,830.00	206,343.00		

TOM

Date listed is last day of month that production numbers were reported for.

Well Name	Date:	Oil Production (Barrels)	Water Production (Barrels)	Operator	Days
Tomera Ranch 3	30-Jun-22			Tomera Oil Fields LLC	
Tomera Ranch 33-1B	30-Jun-22			Tomera Oil Fields LLC	

Production Totals

NEVADA OIL PATCH REPORT

Produced by the Division of Minerals

Nevada Gas Production Details

BAC

Date listed is last day of month that production numbers were reported for.

Well Name	Date:	Gas Production (MCF)	Operator
Bacon Flat 23-17	6/30/2022		Grant Canyon Oil & Gas

Production Totals: