

NEVADA OIL PATCH REPORT

Produced by the Division of Minerals

Report for the Month of:

July, 2019

Production Summary (Barrels):

Total Nevada oil production for the period:

21,802

Production for the same period last year:

19,086

Total Nevada gas production for the period:

149 MCF

Gas production for the same period last year:

157 MCF

Permitting:

Permits to drill issued by NDOM in the period:

0

Permits issued for the same period last year:

0

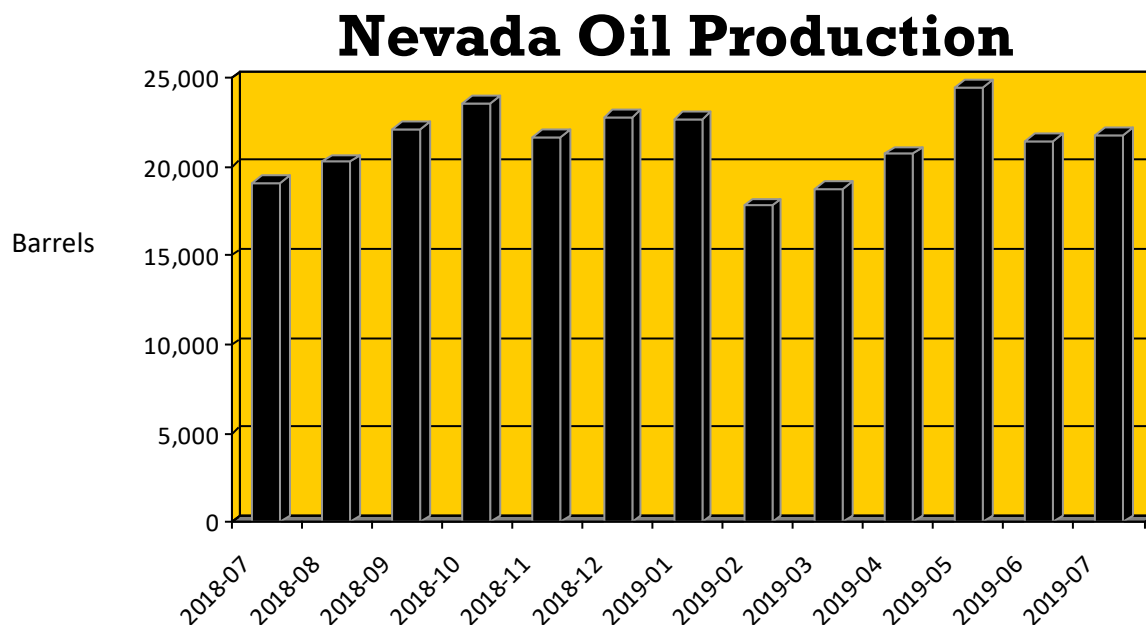
Rig Count:

Rotary rigs operating during the period:

0

Rotary rigs operating same period last year:

0



NEVADA OIL PATCH REPORT

Produced by the Division of Minerals

Nevada Oil/Gas Field Summary

Nye County:

BAC - Bacon Flat Field: First Production - January, 1981

CUR - Currant Field: First Production - February, 1979

CYN - Grand Canyon Field: First Production - September, 1983

DUC - Duckwater Creek Field: First Production - May, 1990

ESP - Eagle Springs Field: First Production - March, 1954

GSR - Ghost Ranch Field: First Production - August, 1996

KAT - Kate Spring Field: First Production - January, 1986

SND - Sand Dune Field: First Production - January, 1998

SSP - Sans Spring Field: First Production - March, 1993

TMR - Trap Spring Field: First Production - November, 1976

EIN - East Inselberg Field: First Production - April, 2005

Elko County:

DEA - Deadman Creek: First Production - May, 1997

HBT - Humboldt Field: First Production - April, 2014

HUN - Huntington Field: First Production - November, 2014

TOA - Toana Draw Field: First Production - January, 2007

Eureka County:

BAR - Three Bar Field: First Production - March, 1990

BLK - Blackburn Field: First Production - April, 1982

NWC - North Willow Creek: First Production - April, 1988

TOM - Tomera Ranch Field: First Production - December, 1987

NEVADA OIL PATCH REPORT

Produced by the Division of Minerals

Oil Production Per Field for Current Period:

Field:	Barrels Produced:
	0
BAC	413
BLK	1,420
CUR	0
CYN	2,802
DUC	0
ESP	2,416
EXP	0
GSR	1,062
KSP	2,010
NWC	0
SND	0
SSP	180
TMR	11,499
TOM	0

NEVADA OIL PATCH REPORT

Produced by the Division of Minerals

Nevada Oil Production Details

BAC

Date listed is last day of month that production numbers were reported for.

Well Name	Date:	Oil Production (Barrels)	Water Production (Barrels)	Operator	Days
Bacon Flat 23-17	31-Jul-19	0.00	0.00	Grant Canyon Oil & Gas	0
Bacon Flat 23-17A	31-Jul-19	413.00	4,370.00	Grant Canyon Oil & Gas	31
Production Totals		413.00	4,370.00		

BLK

Date listed is last day of month that production numbers were reported for.

Well Name	Date:	Oil Production (Barrels)	Water Production (Barrels)	Operator	Days
Blackburn 10	31-Jul-19	384.00	4,576.00	Blackburn Oil and Gas LLC	31
Blackburn 14	31-Jul-19	397.00	661.00	Blackburn Oil and Gas LLC	16
Blackburn 16	31-Jul-19	0.00	0.00	Blackburn Oil and Gas LLC	0
Blackburn 18	31-Jul-19	266.00	63,479.00	Blackburn Oil and Gas LLC	31
Blackburn 19	31-Jul-19	2.00	709.00	Blackburn Oil and Gas LLC	2
Blackburn 22	31-Jul-19	135.00	111.00	Grant Canyon Oil & Gas	13
Production Totals		1,184.00	69,536.00		

CUR

Date listed is last day of month that production numbers were reported for.

Well Name	Date:	Oil Production (Barrels)	Water Production (Barrels)	Operator	Days
Currant 1	31-Jul-19	0.00	0.00	Makoil Inc	0
Production Totals		0.00	0.00		

CYN

Date listed is last day of month that production numbers were reported for.

Well Name	Date:	Oil Production (Barrels)	Water Production (Barrels)	Operator	Days
Grant Canyon 10	31-Jul-19	2,335.00	29,370.00	Grant Canyon Oil & Gas	31
Grant Canyon 22-21	31-Jul-19	467.00	22,090.00	Grant Canyon Oil & Gas	31
Grant Canyon 7	31-Jul-19	0.00	0.00	Grant Canyon Oil & Gas	0
Grant Canyon 9	31-Jul-19	0.00	0.00	Grant Canyon Oil & Gas	0
Production Totals		2,802.00	51,460.00		

NEVADA OIL PATCH REPORT

Produced by the Division of Minerals

DUC

Date listed is last day of month that production numbers were reported for.

Well Name	Date:	Oil Production (Barrels)	Water Production (Barrels)	Operator	Days
Duckwater Creek 19-	31-Jul-19	0.00	0.00	Makoil Inc	0
Production Totals		0.00	0.00		

ESP

Date listed is last day of month that production numbers were reported for.

Well Name	Date:	Oil Production (Barrels)	Water Production (Barrels)	Operator	Days
Eagle Spring 13-36	31-Jul-19	115.00	4,191.00	Kirkwood Oil & Gas	12
Eagle Spring 23-36	31-Jul-19	0.00	0.00	Kirkwood Oil & Gas	0
Eagle Spring 24-36	31-Jul-19	0.00	0.00	Kirkwood Oil & Gas	0
Eagle Spring 44-35	31-Jul-19	0.00	0.00	Kirkwood Oil & Gas	0
Eagle Spring 54-35	31-Jul-19	422.00	5,834.00	Kirkwood Oil & Gas	31
Eagle Spring 55-35	31-Jul-19	0.00	0.00	Kirkwood Oil & Gas	0
Eagle Spring 64-35	31-Jul-19	0.00	0.00	Kirkwood Oil & Gas	0
Eagle Spring 82-35	31-Jul-19	21.00	2,832.00	Kirkwood Oil & Gas	4
Eagle Spring 83-35	31-Jul-19	0.00	0.00	Kirkwood Oil & Gas	0
Eagle Springs 1-36	31-Jul-19	0.00	0.00	Kirkwood Oil & Gas	0
Eagle Springs 2-36	31-Jul-19	330.00	3,519.00	Kirkwood Oil & Gas	27
Eagle Springs 35-35	31-Jul-19	137.00	2,652.00	Kirkwood Oil & Gas	31
Eagle Springs 43-36	31-Jul-19	5.00	15.00	Kirkwood Oil & Gas	5
Eagle Springs 4-36	31-Jul-19	0.00	0.00	Kirkwood Oil & Gas	0
Eagle Springs 5-36	31-Jul-19	1,104.00	634.00	Kirkwood Oil & Gas	30
Eagle Springs 73-35	31-Jul-19	276.00	8,444.00	Kirkwood Oil & Gas	30
Eagle Springs 74-35	31-Jul-19	0.00	0.00	Kirkwood Oil & Gas	0
EagleSprings 15-35	31-Jul-19	6.00	70.00	Kirkwood Oil & Gas	1
Production Totals		2,416.00	28,191.00		

GSR

Date listed is last day of month that production numbers were reported for.

Well Name	Date:	Oil Production (Barrels)	Water Production (Barrels)	Operator	Days
Ghost Ranch 2-21X	31-Jul-19	403.00	10,169.00	Makoil Inc	31
Ghost Ranch 38-35	31-Jul-19	181.00	13,320.00	Kirkwood Oil & Gas	31

NEVADA OIL PATCH REPORT

Produced by the Division of Minerals

Ghost Ranch 47-35	31-Jul-19	312.00	9,648.00	Kirkwood Oil & Gas	31
Ghost Ranch 48-35	31-Jul-19	166.00	12,967.00	Kirkwood Oil & Gas	31
Production Totals		1,062.00	46,104.00		

KSP

Date listed is last day of month that production numbers were reported for.

Well Name	Date:	Oil Production (Barrels)	Water Production (Barrels)	Operator	Days
Kate Spring 1	31-Jul-19	300.00	3,000.00	Western General Inc	6
Kate Spring 12-2	31-Jul-19	472.00	8,514.00	Makoil Inc	31
Kate Spring 1-A	31-Jul-19	743.00	14,986.00	Western General Inc	25
Kate Spring 1-C	31-Jul-19	300.00	500.00	Western General Inc	31
Taylor Federal 1	31-Jul-19	195.00	1,000.00	Western General Inc	5
Taylor Federal 2	31-Jul-19	0.00	0.00	Western General Inc	0
Production Totals		2,010.00	28,000.00		

NWC

Date listed is last day of month that production numbers were reported for.

Well Name	Date:	Oil Production (Barrels)	Water Production (Barrels)	Operator	Days
N Willow Creek 6-27	31-Jul-19	0.00	0.00	Kirkwood Oil & Gas	0
Production Totals		0.00	0.00		

SND

Date listed is last day of month that production numbers were reported for.

Well Name	Date:	Oil Production (Barrels)	Water Production (Barrels)	Operator	Days
Sand Dune 88-35	31-Jul-19	0.00	0.00	Kirkwood Oil & Gas	0
Production Totals		0.00	0.00		

SSP

Date listed is last day of month that production numbers were reported for.

Well Name	Date:	Oil Production (Barrels)	Water Production (Barrels)	Operator	Days
Federal 12-14	31-Jul-19	0.00	0.00	Grant Canyon Oil & Gas	0
Federal 5-14	31-Jul-19	0.00	0.00	Grant Canyon Oil & Gas	0
Sans Spring 5-14A	31-Jul-19	180.00	0.00	Grant Canyon Oil & Gas	5
Production Totals		180.00	0.00		

TMR

Date listed is last day of month that production numbers were reported for.

Well Name	Date:	Oil Production (Barrels)	Water Production (Barrels)	Operator	Days
-----------	-------	-----------------------------	-------------------------------	----------	------

NEVADA OIL PATCH REPORT

Produced by the Division of Minerals

East Inselberg 36-33	31-Jul-19	0.00	0.00	Makoil Inc	0
Munson Ranch 12-14	31-Jul-19	15.00	1.00	Makoil Inc	1
Munson Ranch 12-24	31-Jul-19	177.00	1,140.00	Makoil Inc	30
Munson Ranch 12-32	31-Jul-19	307.00	1,109.00	Makoil Inc	30
Munson Ranch 12-33	31-Jul-19	0.00	0.00	Makoil Inc	0
Munson Ranch 12-34	31-Jul-19	229.00	430.00	Makoil Inc	30
Munson Ranch 12-43	31-Jul-19	575.00	1,131.00	Makoil Inc	30
Munson Ranch 13-1	31-Jul-19	0.00	0.00	Makoil Inc	0
Munson Ranch 13-11	31-Jul-19	0.00	0.00	Makoil Inc	0
Munson Ranch 13-11	31-Jul-19	153.00	1,967.00	Makoil Inc	30
Munson Ranch 13-21	31-Jul-19	413.00	1,724.00	Makoil Inc	30
Munson Ranch 13-24	31-Jul-19	0.00	0.00	Makoil Inc	0
Munson Ranch 13-31	31-Jul-19	266.00	1,740.00	Makoil Inc	30
Munson Ranch 13-32	31-Jul-19	291.00	3,474.00	Makoil Inc	30
Munson Ranch 13-33	31-Jul-19	208.00	869.00	Makoil Inc	30
Munson Ranch 13-41	31-Jul-19	788.00	6,540.00	Makoil Inc	30
Munson Ranch 13-42	31-Jul-19	174.00	6,384.00	Makoil Inc	30
Munson Ranch 13-45	31-Jul-19	0.00	0.00	Makoil Inc	0
Munson Ranch 13-46	31-Jul-19	0.00	0.00	Makoil Inc	0
Munson Ranch 14-23	31-Jul-19	267.00	1,691.00	Makoil Inc	30
Munson Ranch 14-32	31-Jul-19	236.00	5,917.00	Makoil Inc	30
Munson Ranch 14-33	31-Jul-19	0.00	0.00	Makoil Inc	0
Munson Ranch 14-34	31-Jul-19	0.00	0.00	Makoil Inc	0
Munson Ranch 14-34	31-Jul-19	117.00	617.00	Makoil Inc	30
Munson Ranch 14-44	31-Jul-19	166.00	10,712.00	Makoil Inc	30
Munson Ranch 14-49	31-Jul-19	0.00	0.00	Makoil Inc	0
Munson Ranch 14-49	31-Jul-19	0.00	0.00	Makoil Inc	0
Trap Spring 14-42	31-Jul-19	0.00	0.00	Makoil Inc	0
Trap Spring 16	31-Jul-19	238.00	9,644.00	Makoil Inc	30
Trap Spring 19	31-Jul-19	1,097.00	427.00	Makoil Inc	30
Trap Spring 2 48-27	31-Jul-19	422.00	79.00	Makoil Inc	30
Trap Spring 23-41	31-Jul-19	43.00	46.00	Makoil Inc	4

NEVADA OIL PATCH REPORT

Produced by the Division of Minerals

Trap Spring 27-41	31-Jul-19	0.00	0.00	Makoil Inc	0
Trap Spring 3	31-Jul-19	784.00	91,327.00	Makoil Inc	30
Trap Spring 8	31-Jul-19	0.00	0.00	Makoil Inc	0
Trap Spring 9	31-Jul-19	4,533.00	47,268.00	Makoil Inc	31
Zuspann 24-3	31-Jul-19	0.00	0.00	Makoil Inc	0
Production Totals		11,499.00	194,237.00		

TOM

Date listed is last day of month that production numbers were reported for.

Well Name	Date:	Oil Production (Barrels)	Water Production (Barrels)	Operator	Days
Tomera Ranch 3	31-Jul-19	0.00	0.00	Tomera Oil Fields LLC	0
Production Totals		0.00	0.00		

NEVADA OIL PATCH REPORT

Produced by the Division of Minerals

Nevada Gas Production Details

KSP

Date listed is last day of month that production numbers were reported for.

Well Name	Date:	Gas Production (MCF)	Operator
Kate Spring 1	7/31/2019	17	Western General Inc
Kate Spring 1-A	7/31/2019	96	Western General Inc
Kate Spring 1-C	7/31/2019	17	Western General Inc
Taylor Federal 1	7/31/2019	19	Western General Inc
Production Totals:		149	

NEVADA OIL PATCH REPORT

Produced by the Division of Minerals

Report for the Month of:

August, 2019

Production Summary (Barrels):

Total Nevada oil production for the period:

23,074

Production for the same period last year:

19,992

Total Nevada gas production for the period:

203 MCF

Gas production for the same period last year:

245 MCF

Permitting:

Permits to drill issued by NDOM in the period:

0

Permits issued for the same period last year:

0

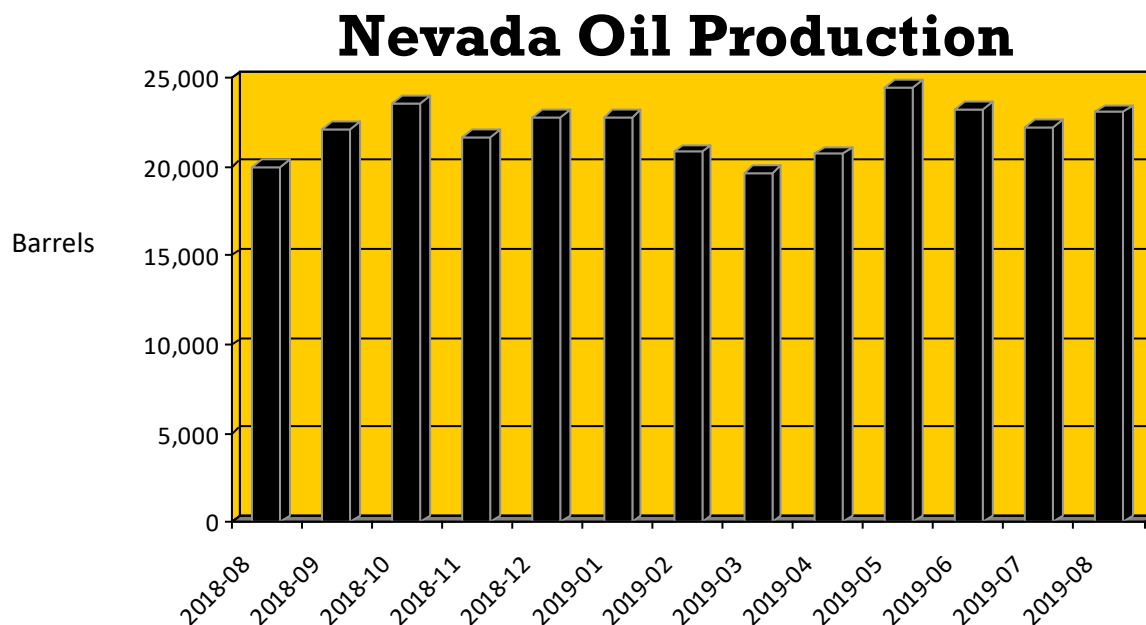
Rig Count:

Rotary rigs operating during the period:

0

Rotary rigs operating same period last year:

0



NEVADA OIL PATCH REPORT

Produced by the Division of Minerals

Nevada Oil/Gas Field Summary

Nye County:

BAC - Bacon Flat Field: First Production - January, 1981

CUR - Currant Field: First Production - February, 1979

CYN - Grand Canyon Field: First Production - September, 1983

DUC - Duckwater Creek Field: First Production - May, 1990

ESP - Eagle Springs Field: First Production - March, 1954

GSR - Ghost Ranch Field: First Production - August, 1996

KAT - Kate Spring Field: First Production - January, 1986

SND - Sand Dune Field: First Production - January, 1998

SSP - Sans Spring Field: First Production - March, 1993

TMR - Trap Spring Field: First Production - November, 1976

EIN - East Inselberg Field: First Production - April, 2005

Elko County:

DEA - Deadman Creek: First Production - May, 1997

HBT - Humboldt Field: First Production - April, 2014

HUN - Huntington Field: First Production - November, 2014

TOA - Toana Draw Field: First Production - January, 2007

Eureka County:

BAR - Three Bar Field: First Production - March, 1990

BLK - Blackburn Field: First Production - April, 1982

NWC - North Willow Creek: First Production - April, 1988

TOM - Tomera Ranch Field: First Production - December, 1987

NEVADA OIL PATCH REPORT

Produced by the Division of Minerals

Oil Production Per Field for Current Period:

Field:	Barrels Produced:
BAC	411
BLK	2,129
CUR	0
CYN	2,923
DUC	0
ESP	3,212
EXP	0
GSR	1,005
KSP	1,820
NWC	0
SND	0
SSP	140
TMR	11,434
TOM	0

NEVADA OIL PATCH REPORT

Produced by the Division of Minerals

Nevada Oil Production Details

BAC

Date listed is last day of month that production numbers were reported for.

Well Name	Date:	Oil Production (Barrels)	Water Production (Barrels)	Operator	Days
Bacon Flat 23-17	31-Aug-19	0.00	0.00	Grant Canyon Oil & Gas	0
Bacon Flat 23-17A	31-Aug-19	411.00	4,320.00	Grant Canyon Oil & Gas	31
Production Totals		411.00	4,320.00		

BLK

Date listed is last day of month that production numbers were reported for.

Well Name	Date:	Oil Production (Barrels)	Water Production (Barrels)	Operator	Days
Blackburn 10	31-Aug-19	342.00	2,518.00	Blackburn Oil and Gas LLC	20
Blackburn 14	31-Aug-19	675.00	1,007.00	Blackburn Oil and Gas LLC	24
Blackburn 16	31-Aug-19	327.00	2,835.00	Blackburn Oil and Gas LLC	14
Blackburn 18	31-Aug-19	303.00	56,751.00	Blackburn Oil and Gas LLC	31
Blackburn 19	31-Aug-19	2.00	629.00	Blackburn Oil and Gas LLC	1
Blackburn 22	31-Aug-19	101.00	93.00	Grant Canyon Oil & Gas	8
Production Totals		1,750.00	63,833.00		

CUR

Date listed is last day of month that production numbers were reported for.

Well Name	Date:	Oil Production (Barrels)	Water Production (Barrels)	Operator	Days
Currant 1	31-Aug-19	0.00	0.00	Makoil Inc	0
Production Totals		0.00	0.00		

CYN

Date listed is last day of month that production numbers were reported for.

Well Name	Date:	Oil Production (Barrels)	Water Production (Barrels)	Operator	Days
Grant Canyon 10	31-Aug-19	2,445.00	27,990.00	Grant Canyon Oil & Gas	31
Grant Canyon 22-21	31-Aug-19	478.00	21,990.00	Grant Canyon Oil & Gas	31
Grant Canyon 7	31-Aug-19	0.00	4,520.00	Grant Canyon Oil & Gas	31
Grant Canyon 9	31-Aug-19	0.00	0.00	Grant Canyon Oil & Gas	0
Production Totals		2,923.00	54,500.00		

NEVADA OIL PATCH REPORT

Produced by the Division of Minerals

DUC

Date listed is last day of month that production numbers were reported for.

Well Name	Date:	Oil Production (Barrels)	Water Production (Barrels)	Operator	Days
Duckwater Creek 19-	31-Aug-19	0.00	0.00	Makoil Inc	0
Production Totals		0.00	0.00		

ESP

Date listed is last day of month that production numbers were reported for.

Well Name	Date:	Oil Production (Barrels)	Water Production (Barrels)	Operator	Days
Eagle Spring 13-36	31-Aug-19	20.00	704.00	Kirkwood Oil & Gas	2
Eagle Spring 23-36	31-Aug-19	509.00	710.00	Kirkwood Oil & Gas	15
Eagle Spring 24-36	31-Aug-19	0.00	0.00	Kirkwood Oil & Gas	0
Eagle Spring 44-35	31-Aug-19	0.00	0.00	Kirkwood Oil & Gas	0
Eagle Spring 54-35	31-Aug-19	372.00	7,746.00	Kirkwood Oil & Gas	31
Eagle Spring 55-35	31-Aug-19	0.00	0.00	Kirkwood Oil & Gas	0
Eagle Spring 64-35	31-Aug-19	0.00	0.00	Kirkwood Oil & Gas	0
Eagle Spring 82-35	31-Aug-19	41.00	5,021.00	Kirkwood Oil & Gas	5
Eagle Spring 83-35	31-Aug-19	0.00	0.00	Kirkwood Oil & Gas	0
Eagle Springs 1-36	31-Aug-19	0.00	0.00	Kirkwood Oil & Gas	0
Eagle Springs 2-36	31-Aug-19	453.00	4,654.00	Kirkwood Oil & Gas	30
Eagle Springs 35-35	31-Aug-19	97.00	2,838.00	Kirkwood Oil & Gas	25
Eagle Springs 43-36	31-Aug-19	3.00	9.00	Kirkwood Oil & Gas	2
Eagle Springs 4-36	31-Aug-19	0.00	0.00	Kirkwood Oil & Gas	0
Eagle Springs 5-36	31-Aug-19	1,380.00	762.00	Kirkwood Oil & Gas	31
Eagle Springs 73-35	31-Aug-19	330.00	9,717.00	Kirkwood Oil & Gas	30
Eagle Springs 74-35	31-Aug-19	0.00	0.00	Kirkwood Oil & Gas	0
EagleSprings 15-35	31-Aug-19	7.00	134.00	Kirkwood Oil & Gas	2
Production Totals		3,212.00	32,295.00		

GSR

Date listed is last day of month that production numbers were reported for.

Well Name	Date:	Oil Production (Barrels)	Water Production (Barrels)	Operator	Days
Ghost Ranch 2-21X	31-Aug-19	413.00	9,817.00	Makoil Inc	31
Ghost Ranch 38-35	31-Aug-19	163.00	12,102.00	Kirkwood Oil & Gas	31

NEVADA OIL PATCH REPORT

Produced by the Division of Minerals

Ghost Ranch 47-35	31-Aug-19	280.00	8,766.00	Kirkwood Oil & Gas	31
Ghost Ranch 48-35	31-Aug-19	149.00	11,782.00	Kirkwood Oil & Gas	31
Production Totals		1,005.00	42,467.00		

KSP

Date listed is last day of month that production numbers were reported for.

Well Name	Date:	Oil Production (Barrels)	Water Production (Barrels)	Operator	Days
Kate Spring 1	31-Aug-19	300.00	3,000.00	Western General Inc	5
Kate Spring 12-2	31-Aug-19	463.00	6,862.00	Makoil Inc	31
Kate Spring 1-A	31-Aug-19	757.00	18,974.00	Western General Inc	26
Kate Spring 1-C	31-Aug-19	300.00	0.00	Western General Inc	0
Taylor Federal 1	31-Aug-19	0.00	0.00	Western General Inc	0
Taylor Federal 2	31-Aug-19	0.00	0.00	Western General Inc	0
Production Totals		1,820.00	28,836.00		

NWC

Date listed is last day of month that production numbers were reported for.

Well Name	Date:	Oil Production (Barrels)	Water Production (Barrels)	Operator	Days
N Willow Creek 6-27	31-Aug-19	0.00	0.00	Kirkwood Oil & Gas	0
Production Totals		0.00	0.00		

SND

Date listed is last day of month that production numbers were reported for.

Well Name	Date:	Oil Production (Barrels)	Water Production (Barrels)	Operator	Days
Sand Dune 88-35	31-Aug-19	0.00	0.00	Kirkwood Oil & Gas	0
Production Totals		0.00	0.00		

SSP

Date listed is last day of month that production numbers were reported for.

Well Name	Date:	Oil Production (Barrels)	Water Production (Barrels)	Operator	Days
Federal 12-14	31-Aug-19	0.00	0.00	Grant Canyon Oil & Gas	0
Federal 5-14	31-Aug-19	0.00	0.00	Grant Canyon Oil & Gas	0
Sans Spring 5-14A	31-Aug-19	140.00	0.00	Grant Canyon Oil & Gas	6
Production Totals		140.00	0.00		

TMR

Date listed is last day of month that production numbers were reported for.

Well Name	Date:	Oil Production (Barrels)	Water Production (Barrels)	Operator	Days
-----------	-------	-----------------------------	-------------------------------	----------	------

NEVADA OIL PATCH REPORT

Produced by the Division of Minerals

East Inselberg 36-33	31-Aug-19	0.00	0.00	Makoil Inc	0
Munson Ranch 12-14	31-Aug-19	16.00	1.00	Makoil Inc	1
Munson Ranch 12-24	31-Aug-19	177.00	1,164.00	Makoil Inc	31
Munson Ranch 12-32	31-Aug-19	229.00	1,673.00	Makoil Inc	31
Munson Ranch 12-33	31-Aug-19	0.00	0.00	Makoil Inc	0
Munson Ranch 12-34	31-Aug-19	219.00	394.00	Makoil Inc	31
Munson Ranch 12-43	31-Aug-19	681.00	1,104.00	Makoil Inc	31
Munson Ranch 13-1	31-Aug-19	0.00	0.00	Makoil Inc	0
Munson Ranch 13-11	31-Aug-19	0.00	0.00	Makoil Inc	0
Munson Ranch 13-11	31-Aug-19	143.00	1,948.00	Makoil Inc	31
Munson Ranch 13-12	31-Aug-19	0.00	0.00	Western General Inc	0
Munson Ranch 13-14	31-Aug-19	445.00	7,612.00	Makoil Inc	31
Munson Ranch 13-21	31-Aug-19	416.00	1,692.00	Makoil Inc	31
Munson Ranch 13-24	31-Aug-19	0.00	0.00	Makoil Inc	0
Munson Ranch 13-31	31-Aug-19	268.00	1,717.00	Makoil Inc	31
Munson Ranch 13-32	31-Aug-19	298.00	3,473.00	Makoil Inc	31
Munson Ranch 13-33	31-Aug-19	204.00	822.00	Makoil Inc	31
Munson Ranch 13-41	31-Aug-19	810.00	6,337.00	Makoil Inc	31
Munson Ranch 13-42	31-Aug-19	175.00	6,237.00	Makoil Inc	31
Munson Ranch 13-45	31-Aug-19	0.00	0.00	Makoil Inc	0
Munson Ranch 13-46	31-Aug-19	0.00	0.00	Makoil Inc	0
Munson Ranch 14-23	31-Aug-19	259.00	1,632.00	Makoil Inc	31
Munson Ranch 14-32	31-Aug-19	234.00	5,774.00	Makoil Inc	31
Munson Ranch 14-33	31-Aug-19	0.00	0.00	Makoil Inc	0
Munson Ranch 14-34	31-Aug-19	0.00	0.00	Makoil Inc	0
Munson Ranch 14-34	31-Aug-19	115.00	573.00	Makoil Inc	31
Munson Ranch 14-44	31-Aug-19	177.00	10,406.00	Makoil Inc	31
Munson Ranch 14-49	31-Aug-19	0.00	0.00	Makoil Inc	0
Munson Ranch 14-49	31-Aug-19	0.00	0.00	Makoil Inc	0
Trap Spring 14-42	31-Aug-19	0.00	0.00	Makoil Inc	0
Trap Spring 16	31-Aug-19	294.00	9,557.00	Makoil Inc	31
Trap Spring 19	31-Aug-19	1,041.00	302.00	Makoil Inc	31

NEVADA OIL PATCH REPORT

Produced by the Division of Minerals

Trap Spring 2 48-27	31-Aug-19	440.00	83.00	Makoil Inc	31
Trap Spring 23-41	31-Aug-19	67.00	84.00	Makoil Inc	7
Trap Spring 27-41	31-Aug-19	0.00	0.00	Makoil Inc	0
Trap Spring 3	31-Aug-19	816.00	92,770.00	Makoil Inc	31
Trap Spring 8	31-Aug-19	0.00	0.00	Makoil Inc	0
Trap Spring 9	31-Aug-19	3,910.00	46,178.00	Makoil Inc	31
Zuspann 24-3	31-Aug-19	0.00	0.00	Makoil Inc	0

Production Totals 11,434.00 201,533.00

TOM

Date listed is last day of month that production numbers were reported for.

Well Name	Date:	Oil Production (Barrels)	Water Production (Barrels)	Operator	Days
Tomera Ranch 3	31-Aug-19	0.00	0.00	Tomera Oil Fields LLC	0
Production Totals		0.00	0.00		

NEVADA OIL PATCH REPORT

Produced by the Division of Minerals

Nevada Gas Production Details

KSP

Date listed is last day of month that production numbers were reported for.

Well Name	Date:	Gas Production (MCF)	Operator
Kate Spring 1	8/31/2019	10	Western General Inc
Kate Spring 12-2	8/31/2019	74	Makoil Inc
Kate Spring 1-A	8/31/2019	110	Western General Inc
Kate Spring 1-C	8/31/2019	9	Western General Inc
Taylor Federal 1	8/31/2019	0	Western General Inc
Taylor Federal 2	8/31/2019	0	Western General Inc

Production Totals: 203

NEVADA OIL PATCH REPORT

Produced by the Division of Minerals

Report for the Month of:

September, 2019

Production Summary (Barrels):

Total Nevada oil production for the period:

21,885

Production for the same period last year:

22,102

Total Nevada gas production for the period:

269 MCF

Gas production for the same period last year:

295 MCF

Permitting:

Permits to drill issued by NDOM in the period:

0

Permits issued for the same period last year:

0

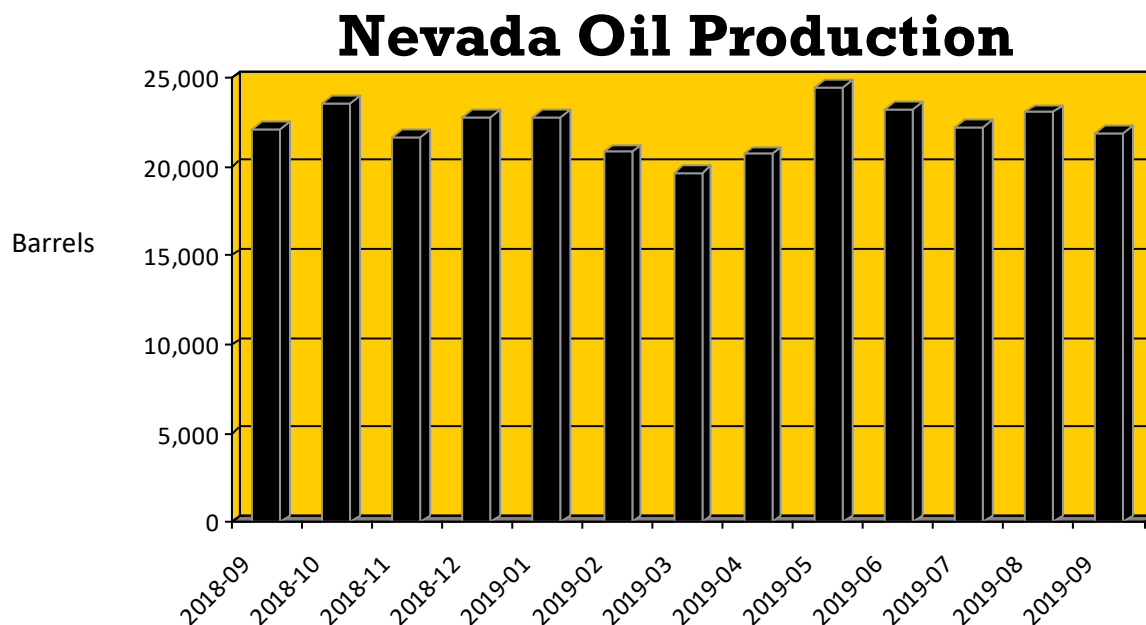
Rig Count:

Rotary rigs operating during the period:

0

Rotary rigs operating same period last year:

0



NEVADA OIL PATCH REPORT

Produced by the Division of Minerals

Nevada Oil/Gas Field Summary

Nye County:

BAC - Bacon Flat Field: First Production - January, 1981

CUR - Currant Field: First Production - February, 1979

CYN - Grand Canyon Field: First Production - September, 1983

DUC - Duckwater Creek Field: First Production - May, 1990

ESP - Eagle Springs Field: First Production - March, 1954

GSR - Ghost Ranch Field: First Production - August, 1996

KAT - Kate Spring Field: First Production - January, 1986

SND - Sand Dune Field: First Production - January, 1998

SSP - Sans Spring Field: First Production - March, 1993

TMR - Trap Spring Field: First Production - November, 1976

EIN - East Inselberg Field: First Production - April, 2005

Elko County:

DEA - Deadman Creek: First Production - May, 1997

HBT - Humboldt Field: First Production - April, 2014

HUN - Huntington Field: First Production - November, 2014

TOA - Toana Draw Field: First Production - January, 2007

Eureka County:

BAR - Three Bar Field: First Production - March, 1990

BLK - Blackburn Field: First Production - April, 1982

NWC - North Willow Creek: First Production - April, 1988

TOM - Tomera Ranch Field: First Production - December, 1987

NEVADA OIL PATCH REPORT

Produced by the Division of Minerals

Oil Production Per Field for Current Period:

Field:	Barrels Produced:
BAC	379
BAR	695
BLK	2,074
CUR	0
CYN	2,797
DUC	0
ESP	1,997
EXP	0
GSR	957
KSP	2,494
NWC	0
SND	0
SSP	143
TMR	9,977
TOM	372

NEVADA OIL PATCH REPORT

Produced by the Division of Minerals

Nevada Oil Production Details

BAC

Date listed is last day of month that production numbers were reported for.

Well Name	Date:	Oil Production (Barrels)	Water Production (Barrels)	Operator	Days
Bacon Flat 23-17	30-Sep-19	0.00	0.00	Grant Canyon Oil & Gas	0
Bacon Flat 23-17A	30-Sep-19	379.00	4,310.00	Grant Canyon Oil & Gas	30
Production Totals		379.00	4,310.00		

BAR

Date listed is last day of month that production numbers were reported for.

Well Name	Date:	Oil Production (Barrels)	Water Production (Barrels)	Operator	Days
Three Bar Federal 25-	30-Sep-19	695.00	0.00	Grant Canyon LLC	3
Production Totals		695.00	0.00		

BLK

Date listed is last day of month that production numbers were reported for.

Well Name	Date:	Oil Production (Barrels)	Water Production (Barrels)	Operator	Days
Blackburn 10	30-Sep-19	463.00	3,206.00	Blackburn Oil and Gas LLC	30
Blackburn 14	30-Sep-19	778.00	1,115.00	Blackburn Oil and Gas LLC	30
Blackburn 16	30-Sep-19	234.00	4,182.00	Blackburn Oil and Gas LLC	25
Blackburn 18	30-Sep-19	298.00	51,720.00	Blackburn Oil and Gas LLC	30
Blackburn 19	30-Sep-19	3.00	836.00	Blackburn Oil and Gas LLC	3
Blackburn 22	30-Sep-19	0.00	0.00	Grant Canyon Oil & Gas	0
Production Totals		1,776.00	61,059.00		

CUR

Date listed is last day of month that production numbers were reported for.

Well Name	Date:	Oil Production (Barrels)	Water Production (Barrels)	Operator	Days
Currant 1	30-Sep-19	0.00	0.00	Makoil Inc	0
Production Totals		0.00	0.00		

CYN

Date listed is last day of month that production numbers were reported for.

Well Name	Date:	Oil Production (Barrels)	Water Production (Barrels)	Operator	Days
Grant Canyon 10	30-Sep-19	2,364.00	27,260.00	Grant Canyon Oil & Gas	30
Grant Canyon 22-21	30-Sep-19	433.00	21,210.00	Grant Canyon Oil & Gas	30

NEVADA OIL PATCH REPORT

Produced by the Division of Minerals

Grant Canyon 7	30-Sep-19	0.00	4,120.00	Grant Canyon Oil & Gas	30
Grant Canyon 9	30-Sep-19	0.00	0.00	Grant Canyon Oil & Gas	0
Production Totals		2,797.00	52,590.00		

DUC

Date listed is last day of month that production numbers were reported for.

Well Name	Date:	Oil Production (Barrels)	Water Production (Barrels)	Operator	Days
Duckwater Creek 19-	30-Sep-19	0.00	0.00	Makoil Inc	0
Production Totals		0.00	0.00		

ESP

Date listed is last day of month that production numbers were reported for.

Well Name	Date:	Oil Production (Barrels)	Water Production (Barrels)	Operator	Days
Eagle Spring 13-36	30-Sep-19	16.00	598.00	Kirkwood Oil & Gas	1
Eagle Spring 23-36	30-Sep-19	890.00	1,358.00	Kirkwood Oil & Gas	29
Eagle Spring 24-36	30-Sep-19	0.00	0.00	Kirkwood Oil & Gas	0
Eagle Spring 44-35	30-Sep-19	0.00	0.00	Kirkwood Oil & Gas	0
Eagle Spring 54-35	30-Sep-19	225.00	10,705.00	Kirkwood Oil & Gas	29
Eagle Spring 55-35	30-Sep-19	0.00	0.00	Kirkwood Oil & Gas	0
Eagle Spring 64-35	30-Sep-19	0.00	0.00	Kirkwood Oil & Gas	0
Eagle Spring 82-35	30-Sep-19	28.00	2,548.00	Kirkwood Oil & Gas	3
Eagle Spring 83-35	30-Sep-19	0.00	0.00	Kirkwood Oil & Gas	0
Eagle Springs 1-36	30-Sep-19	0.00	0.00	Kirkwood Oil & Gas	0
Eagle Springs 2-36	30-Sep-19	332.00	4,151.00	Kirkwood Oil & Gas	9
Eagle Springs 35-35	30-Sep-19	204.00	1,978.00	Kirkwood Oil & Gas	29
Eagle Springs 43-36	30-Sep-19	3.00	10.00	Kirkwood Oil & Gas	2
Eagle Springs 4-36	30-Sep-19	0.00	0.00	Kirkwood Oil & Gas	0
Eagle Springs 73-35	30-Sep-19	295.00	8,634.00	Kirkwood Oil & Gas	24
Eagle Springs 74-35	30-Sep-19	0.00	0.00	Kirkwood Oil & Gas	0
EagleSprings 15-35	30-Sep-19	4.00	79.00	Kirkwood Oil & Gas	1
Production Totals		1,997.00	30,061.00		

GSR

Date listed is last day of month that production numbers were reported for.

Well Name	Date:	Oil Production (Barrels)	Water Production (Barrels)	Operator	Days
-----------	-------	-----------------------------	-------------------------------	----------	------

NEVADA OIL PATCH REPORT

Produced by the Division of Minerals

Ghost Ranch 2-21X	30-Sep-19	396.00	8,783.00	Makoil Inc	30
Ghost Ranch 38-35	30-Sep-19	196.00	9,284.00	Kirkwood Oil & Gas	30
Ghost Ranch 47-35	30-Sep-19	183.00	8,653.00	Kirkwood Oil & Gas	30
Ghost Ranch 48-35	30-Sep-19	182.00	8,653.00	Kirkwood Oil & Gas	30
Production Totals		957.00	35,373.00		

KSP

Date listed is last day of month that production numbers were reported for.

Well Name	Date:	Oil Production (Barrels)	Water Production (Barrels)	Operator	Days
Kate Spring 1	30-Sep-19	300.00	3,000.00	Western General Inc	5
Kate Spring 12-2	30-Sep-19	418.00	8,082.00	Makoil Inc	30
Kate Spring 1-A	30-Sep-19	732.00	18,974.00	Western General Inc	25
Kate Spring 1-C	30-Sep-19	300.00	3,000.00	Western General Inc	30
Taylor Federal 1	30-Sep-19	744.00	6,648.00	Western General Inc	30
Taylor Federal 2	30-Sep-19	0.00	0.00	Western General Inc	0
Production Totals		2,494.00	39,704.00		

NWC

Date listed is last day of month that production numbers were reported for.

Well Name	Date:	Oil Production (Barrels)	Water Production (Barrels)	Operator	Days
N Willow Creek 6-27	30-Sep-19	0.00	0.00	Kirkwood Oil & Gas	0
Production Totals		0.00	0.00		

SND

Date listed is last day of month that production numbers were reported for.

Well Name	Date:	Oil Production (Barrels)	Water Production (Barrels)	Operator	Days
Sand Dune 88-35	30-Sep-19	0.00	0.00	Kirkwood Oil & Gas	0
Production Totals		0.00	0.00		

SSP

Date listed is last day of month that production numbers were reported for.

Well Name	Date:	Oil Production (Barrels)	Water Production (Barrels)	Operator	Days
Federal 12-14	30-Sep-19	0.00	0.00	Grant Canyon Oil & Gas	0
Federal 5-14	30-Sep-19	0.00	0.00	Grant Canyon Oil & Gas	0
Sans Spring 5-14A	30-Sep-19	143.00	0.00	Grant Canyon Oil & Gas	5
Production Totals		143.00	0.00		

NEVADA OIL PATCH REPORT

Produced by the Division of Minerals

TMR

Date listed is last day of month that production numbers were reported for.

Well Name	Date:	Oil Production (Barrels)	Water Production (Barrels)	Operator	Days
East Inselberg 36-33	30-Sep-19	0.00	0.00	Makoil Inc	0
Munson Ranch 12-14	30-Sep-19	20.00	1.00	Makoil Inc	1
Munson Ranch 12-24	30-Sep-19	129.00	827.00	Makoil Inc	30
Munson Ranch 12-32	30-Sep-19	247.00	1,799.00	Makoil Inc	30
Munson Ranch 12-33	30-Sep-19	0.00	0.00	Makoil Inc	0
Munson Ranch 12-34	30-Sep-19	181.00	256.00	Makoil Inc	30
Munson Ranch 12-43	30-Sep-19	645.00	1,032.00	Makoil Inc	30
Munson Ranch 13-1	30-Sep-19	0.00	0.00	Makoil Inc	0
Munson Ranch 13-11	30-Sep-19	0.00	0.00	Makoil Inc	0
Munson Ranch 13-11	30-Sep-19	147.00	1,871.00	Makoil Inc	30
Munson Ranch 13-12	30-Sep-19	0.00	0.00	Makoil Inc	0
Munson Ranch 13-14	30-Sep-19	257.00	6,515.00	Makoil Inc	26
Munson Ranch 13-21	30-Sep-19	334.00	1,554.00	Makoil Inc	30
Munson Ranch 13-24	30-Sep-19	0.00	0.00	Makoil Inc	0
Munson Ranch 13-31	30-Sep-19	322.00	1,476.00	Makoil Inc	30
Munson Ranch 13-32	30-Sep-19	345.00	3,362.00	Makoil Inc	30
Munson Ranch 13-33	30-Sep-19	149.00	644.00	Makoil Inc	30
Munson Ranch 13-41	30-Sep-19	551.00	5,873.00	Makoil Inc	29
Munson Ranch 13-42	30-Sep-19	136.00	5,661.00	Makoil Inc	30
Munson Ranch 13-45	30-Sep-19	0.00	0.00	Makoil Inc	0
Munson Ranch 13-46	30-Sep-19	0.00	0.00	Makoil Inc	0
Munson Ranch 14-23	30-Sep-19	256.00	1,604.00	Makoil Inc	30
Munson Ranch 14-32	30-Sep-19	226.00	5,568.00	Makoil Inc	30
Munson Ranch 14-33	30-Sep-19	65.00	0.00	Makoil Inc	1
Munson Ranch 14-34	30-Sep-19	0.00	0.00	Makoil Inc	0
Munson Ranch 14-34	30-Sep-19	110.00	554.00	Makoil Inc	30
Munson Ranch 14-44	30-Sep-19	169.00	9,962.00	Makoil Inc	30
Munson Ranch 14-49	30-Sep-19	16.00	0.00	Makoil Inc	1
Munson Ranch 14-49	30-Sep-19	0.00	0.00	Makoil Inc	0

NEVADA OIL PATCH REPORT

Produced by the Division of Minerals

Trap Spring 14-42	30-Sep-19	43.00	1.00	Makoil Inc	4
Trap Spring 16	30-Sep-19	234.00	9,636.00	Makoil Inc	30
Trap Spring 19	30-Sep-19	963.00	270.00	Makoil Inc	30
Trap Spring 2 48-27	30-Sep-19	445.00	82.00	Makoil Inc	30
Trap Spring 23-41	30-Sep-19	29.00	38.00	Makoil Inc	4
Trap Spring 27-41	30-Sep-19	0.00	0.00	Makoil Inc	0
Trap Spring 3	30-Sep-19	782.00	89,175.00	Makoil Inc	30
Trap Spring 8	30-Sep-19	0.00	0.00	Makoil Inc	0
Trap Spring 9	30-Sep-19	3,176.00	39,822.00	Makoil Inc	30
Zuspann 24-3	30-Sep-19	0.00	0.00	Makoil Inc	0
Production Totals		9,977.00	187,583.00		

TOM

Date listed is last day of month that production numbers were reported for.

Well Name	Date:	Oil Production (Barrels)	Water Production (Barrels)	Operator	Days
Tomera Ranch 3	30-Sep-19	200.00	0.00	Tomera Oil Fields LLC	30
Production Totals		200.00	0.00		

NEVADA OIL PATCH REPORT

Produced by the Division of Minerals

Nevada Gas Production Details

KSP

Date listed is last day of month that production numbers were reported for.

Well Name	Date:	Gas Production (MCF)	Operator
Kate Spring 1	9/30/2019	10	Western General Inc
Kate Spring 12-2	9/30/2019	67	Makoil Inc
Kate Spring 1-A	9/30/2019	112	Western General Inc
Kate Spring 1-C	9/30/2019	9	Western General Inc
Taylor Federal 1	9/30/2019	71	Western General Inc
Taylor Federal 2	9/30/2019	0	Western General Inc

Production Totals: 269

NEVADA OIL PATCH REPORT

Produced by the Division of Minerals

Report for the Month of:

October, 2019

Production Summary (Barrels):

Total Nevada oil production for the period:

23,736

Production for the same period last year:

23,546

Total Nevada gas production for the period:

628 MCF

Gas production for the same period last year:

235 MCF

Permitting:

Permits to drill issued by NDOM in the period:

0

Permits issued for the same period last year:

0

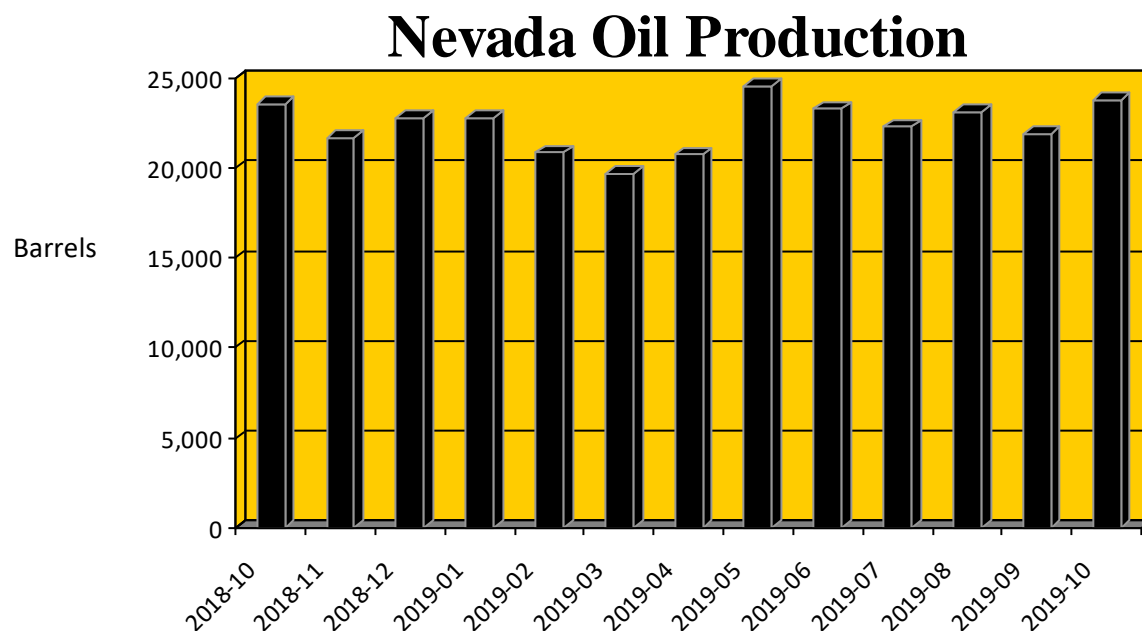
Rig Count:

Rotary rigs operating during the period:

0

Rotary rigs operating same period last year:

0



NEVADA OIL PATCH REPORT

Produced by the Division of Minerals

Nevada Oil/Gas Field Summary

Nye County:

BAC - Bacon Flat Field: First Production - January, 1981

CUR - Currant Field: First Production - February, 1979

CYN - Grant Canyon Field: First Production - September, 1983

DUC - Duckwater Creek Field: First Production - May, 1990

ESP - Eagle Springs Field: First Production - March, 1954

GSR - Ghost Ranch Field: First Production - August, 1996

KAT - Kate Spring Field: First Production - January, 1986

SND - Sand Dune Field: First Production - January, 1998

SSP - Sans Spring Field: First Production - March, 1993

TMR - Trap Spring Field: First Production - November, 1976

EIN - East Inselberg Field: First Production - April, 2005

Elko County:

DEA - Deadman Creek: First Production - May, 1997

HBT - Humboldt Field: First Production - April, 2014

HUN - Huntington Field: First Production - November, 2014

TOA - Toana Draw Field: First Production - January, 2007

Eureka County:

BAR - Three Bar Field: First Production - March, 1990

BLK - Blackburn Field: First Production - April, 1982

NWC - North Willow Creek: First Production - April, 1988

TOM - Tomera Ranch Field: First Production - December, 1987

NEVADA OIL PATCH REPORT

Produced by the Division of Minerals

Oil Production Per Field for Current Period:

Field:	Barrels Produced:
BAC	410
BAR	1,397
BLK	1,519
CUR	0
CYN	2,871
DUC	0
ESP	2,803
EXP	0
GSR	1,103
KSP	2,484
NWC	0
SND	0
SSP	113
TMR	11,036
TOM	0

NEVADA OIL PATCH REPORT

Produced by the Division of Minerals

Nevada Oil Production Details

BAC

Date listed is last day of month that production numbers were reported for.

Well Name	Date:	Oil Production (Barrels)	Water Production (Barrels)	Operator	Days
Bacon Flat 23-17	31-Oct-19	7.00	1.00	Grant Canyon Oil & Gas	1
Bacon Flat 23-17A	31-Oct-19	403.00	4,339.00	Grant Canyon Oil & Gas	31
Production Totals		410.00	4,340.00		

BAR

Date listed is last day of month that production numbers were reported for.

Well Name	Date:	Oil Production (Barrels)	Water Production (Barrels)	Operator	Days
Three Bar Federal 25-	31-Oct-19	1,397.00	159.00	Grant Canyon Oil & Gas	9
Production Totals		1,397.00	159.00		

BLK

Date listed is last day of month that production numbers were reported for.

Well Name	Date:	Oil Production (Barrels)	Water Production (Barrels)	Operator	Days
Blackburn 10	31-Oct-19	331.00	3,109.00	Grant Canyon Oil & Gas	31
Blackburn 14	31-Oct-19	728.00	1,275.00	Grant Canyon Oil & Gas	31
Blackburn 16	31-Oct-19	0.00	0.00	Grant Canyon Oil & Gas	0
Blackburn 18	31-Oct-19	265.00	59,386.00	Grant Canyon Oil & Gas	31
Blackburn 19	31-Oct-19	30.00	5,898.00	Grant Canyon Oil & Gas	28
Blackburn 22	31-Oct-19	0.00	0.00	Grant Canyon Oil & Gas	0
Production Totals		1,354.00	69,668.00		

CUR

Date listed is last day of month that production numbers were reported for.

Well Name	Date:	Oil Production (Barrels)	Water Production (Barrels)	Operator	Days
Currant 1	31-Oct-19	0.00	0.00	Makoil Inc	0
Production Totals		0.00	0.00		

CYN

Date listed is last day of month that production numbers were reported for.

Well Name	Date:	Oil Production (Barrels)	Water Production (Barrels)	Operator	Days
Grant Canyon 10	31-Oct-19	2,409.00	25,500.00	Grant Canyon Oil & Gas	31
Grant Canyon 22-21	31-Oct-19	462.00	22,070.00	Grant Canyon Oil & Gas	31

NEVADA OIL PATCH REPORT

Produced by the Division of Minerals

Grant Canyon 7	31-Oct-19	0.00	5,520.00	Grant Canyon Oil & Gas	31
Grant Canyon 9	31-Oct-19	0.00	0.00	Grant Canyon Oil & Gas	0
Production Totals		2,871.00	53,090.00		

DUC

Date listed is last day of month that production numbers were reported for.

Well Name	Date:	Oil Production (Barrels)	Water Production (Barrels)	Operator	Days
Duckwater Creek 19-	31-Oct-19	0.00	0.00	Makoil Inc	0
Production Totals		0.00	0.00		

ESP

Date listed is last day of month that production numbers were reported for.

Well Name	Date:	Oil Production (Barrels)	Water Production (Barrels)	Operator	Days
Eagle Spring 13-36	31-Oct-19	18.00	413.00	Kirkwood Oil & Gas	2
Eagle Spring 23-36	31-Oct-19	814.00	723.00	Kirkwood Oil & Gas	31
Eagle Spring 24-36	31-Oct-19	0.00	0.00	Kirkwood Oil & Gas	0
Eagle Spring 44-35	31-Oct-19	0.00	0.00	Kirkwood Oil & Gas	0
Eagle Spring 54-35	31-Oct-19	405.00	7,881.00	Kirkwood Oil & Gas	31
Eagle Spring 55-35	31-Oct-19	0.00	0.00	Kirkwood Oil & Gas	0
Eagle Spring 64-35	31-Oct-19	0.00	0.00	Kirkwood Oil & Gas	0
Eagle Spring 82-35	31-Oct-19	1.00	1,967.00	Kirkwood Oil & Gas	4
Eagle Spring 83-35	31-Oct-19	1.00	57.00	Kirkwood Oil & Gas	1
Eagle Springs 1-36	31-Oct-19	0.00	0.00	Kirkwood Oil & Gas	0
Eagle Springs 2-36	31-Oct-19	100.00	651.00	Kirkwood Oil & Gas	9
Eagle Springs 35-35	31-Oct-19	131.00	3,582.00	Kirkwood Oil & Gas	31
Eagle Springs 43-36	31-Oct-19	2.00	1.00	Kirkwood Oil & Gas	2
Eagle Springs 4-36	31-Oct-19	0.00	0.00	Kirkwood Oil & Gas	0
Eagle Springs 5-36	31-Oct-19	1,062.00	374.00	Kirkwood Oil & Gas	31
Eagle Springs 73-35	31-Oct-19	262.00	4,924.00	Kirkwood Oil & Gas	31
Eagle Springs 74-35	31-Oct-19	0.00	0.00	Kirkwood Oil & Gas	0
EagleSprings 15-35	31-Oct-19	7.00	115.00	Kirkwood Oil & Gas	2
Production Totals		2,803.00	20,688.00		

NEVADA OIL PATCH REPORT

Produced by the Division of Minerals

GSR

Date listed is last day of month that production numbers were reported for.

Well Name	Date:	Oil Production (Barrels)	Water Production (Barrels)	Operator	Days
Ghost Ranch 2-21X	31-Oct-19	432.00	9,067.00	Makoil Inc	31
Ghost Ranch 38-35	31-Oct-19	185.00	10,284.00	Kirkwood Oil & Gas	31
Ghost Ranch 47-35	31-Oct-19	317.00	7,449.00	Kirkwood Oil & Gas	31
Ghost Ranch 48-35	31-Oct-19	169.00	10,012.00	Kirkwood Oil & Gas	31
Production Totals		1,103.00	36,812.00		

KSP

Date listed is last day of month that production numbers were reported for.

Well Name	Date:	Oil Production (Barrels)	Water Production (Barrels)	Operator	Days
Kate Spring 1	31-Oct-19	300.00	3,000.00	Western General Inc	15
Kate Spring 12-2	31-Oct-19	449.00	7,626.00	Makoil Inc	31
Kate Spring 1-A	31-Oct-19	1,136.00	23,096.00	Western General Inc	140
Kate Spring 1-C	31-Oct-19	300.00	3,000.00	Western General Inc	10
Taylor Federal 1	31-Oct-19	299.00	4,222.00	Western General Inc	28
Taylor Federal 2	31-Oct-19	0.00	0.00	Western General Inc	0
Production Totals		2,484.00	40,944.00		

NWC

Date listed is last day of month that production numbers were reported for.

Well Name	Date:	Oil Production (Barrels)	Water Production (Barrels)	Operator	Days
N Willow Creek 6-27	31-Oct-19	0.00	0.00	Kirkwood Oil & Gas	0
Production Totals		0.00	0.00		

SND

Date listed is last day of month that production numbers were reported for.

Well Name	Date:	Oil Production (Barrels)	Water Production (Barrels)	Operator	Days
Sand Dune 88-35	31-Oct-19	0.00	0.00	Kirkwood Oil & Gas	0
Production Totals		0.00	0.00		

SSP

Date listed is last day of month that production numbers were reported for.

Well Name	Date:	Oil Production (Barrels)	Water Production (Barrels)	Operator	Days
Federal 12-14	31-Oct-19	0.00	0.00	Grant Canyon Oil & Gas	0
Federal 5-14	31-Oct-19	0.00	0.00	Grant Canyon Oil & Gas	0

NEVADA OIL PATCH REPORT

Produced by the Division of Minerals

Sans Spring 5-14A	31-Oct-19	113.00	0.00	Grant Canyon Oil & Gas	4
Production Totals		113.00	0.00		

TMR

Date listed is last day of month that production numbers were reported for.

Well Name	Date:	Oil Production (Barrels)	Water Production (Barrels)	Operator	Days
East Inselberg 36-33	31-Oct-19	0.00	0.00	Makoil Inc	0
Munson Ranch 12-14	31-Oct-19	12.00	1.00	Makoil Inc	1
Munson Ranch 12-24	31-Oct-19	128.00	764.00	Makoil Inc	31
Munson Ranch 12-32	31-Oct-19	255.00	1,895.00	Makoil Inc	31
Munson Ranch 12-33	31-Oct-19	0.00	0.00	Makoil Inc	0
Munson Ranch 12-34	31-Oct-19	187.00	267.00	Makoil Inc	31
Munson Ranch 12-43	31-Oct-19	691.00	1,072.00	Makoil Inc	31
Munson Ranch 13-1	31-Oct-19	0.00	0.00	Makoil Inc	0
Munson Ranch 13-11	31-Oct-19	0.00	0.00	Makoil Inc	0
Munson Ranch 13-11	31-Oct-19	155.00	1,946.00	Makoil Inc	31
Munson Ranch 13-12	31-Oct-19	0.00	0.00	Makoil Inc	0
Munson Ranch 13-14	31-Oct-19	424.00	9,234.00	Makoil Inc	31
Munson Ranch 13-21	31-Oct-19	342.00	1,605.00	Makoil Inc	31
Munson Ranch 13-24	31-Oct-19	0.00	0.00	Makoil Inc	0
Munson Ranch 13-31	31-Oct-19	342.00	1,506.00	Makoil Inc	31
Munson Ranch 13-32	31-Oct-19	397.00	3,411.00	Makoil Inc	31
Munson Ranch 13-33	31-Oct-19	129.00	516.00	Makoil Inc	31
Munson Ranch 13-41	31-Oct-19	850.00	6,438.00	Makoil Inc	31
Munson Ranch 13-42	31-Oct-19	95.00	4,255.00	Makoil Inc	24
Munson Ranch 13-45	31-Oct-19	0.00	0.00	Makoil Inc	0
Munson Ranch 13-46	31-Oct-19	0.00	0.00	Makoil Inc	0
Munson Ranch 14-23	31-Oct-19	279.00	1,673.00	Makoil Inc	31
Munson Ranch 14-32	31-Oct-19	245.00	5,840.00	Makoil Inc	31
Munson Ranch 14-33	31-Oct-19	324.00	871.00	Makoil Inc	26
Munson Ranch 14-34	31-Oct-19	0.00	0.00	Makoil Inc	0
Munson Ranch 14-34	31-Oct-19	126.00	580.00	Makoil Inc	31
Munson Ranch 14-44	31-Oct-19	212.00	10,655.00	Makoil Inc	31

NEVADA OIL PATCH REPORT

Produced by the Division of Minerals

Munson Ranch 14-49	31-Oct-19	90.00	215.00	Makoil Inc	30
Munson Ranch 14-49	31-Oct-19	0.00	0.00	Makoil Inc	0
Trap Spring 14-42	31-Oct-19	571.00	2,074.00	Makoil Inc	31
Trap Spring 16	31-Oct-19	212.00	10,046.00	Makoil Inc	31
Trap Spring 19	31-Oct-19	876.00	271.00	Makoil Inc	31
Trap Spring 2 48-27	31-Oct-19	458.00	84.00	Makoil Inc	31
Trap Spring 23-41	31-Oct-19	46.00	60.00	Makoil Inc	3
Trap Spring 27-41	31-Oct-19	0.00	0.00	Makoil Inc	0
Trap Spring 3	31-Oct-19	786.00	89,763.00	Makoil Inc	31
Trap Spring 8	31-Oct-19	0.00	0.00	Makoil Inc	0
Trap Spring 9	31-Oct-19	2,804.00	40,792.00	Makoil Inc	31
Zuspann 24-3	31-Oct-19	0.00	0.00	Makoil Inc	0
Production Totals		11,036.00	195,834.00		

TOM

Date listed is last day of month that production numbers were reported for.

Well Name	Date:	Oil Production (Barrels)	Water Production (Barrels)	Operator	Days
Tomera Ranch 3	31-Oct-19	0.00	0.00	Tomera Oil Fields LLC	0
Production Totals		0.00	0.00		

NEVADA OIL PATCH REPORT

Produced by the Division of Minerals

Nevada Gas Production Details

KSP

Date listed is last day of month that production numbers were reported for.

Well Name	Date:	Gas Production (MCF)	Operator
Kate Spring 1	10/31/2019	15	Western General Inc
Kate Spring 12-2	10/31/2019	67	Makoil Inc
Kate Spring 1-A	10/31/2019	140	Western General Inc
Kate Spring 1-C	10/31/2019	10	Western General Inc
Taylor Federal 1	10/31/2019	28	Western General Inc
Production Totals:		260	

NEVADA OIL PATCH REPORT

Produced by the Division of Minerals

Report for the Month of:

November, 2019

Production Summary (Barrels):

Total Nevada oil production for the period:

21,595

Production for the same period last year:

21,652

Total Nevada gas production for the period:

755 MCF

Gas production for the same period last year:

229 MCF

Permitting:

Permits to drill issued by NDOM in the period:

0

Permits issued for the same period last year:

0

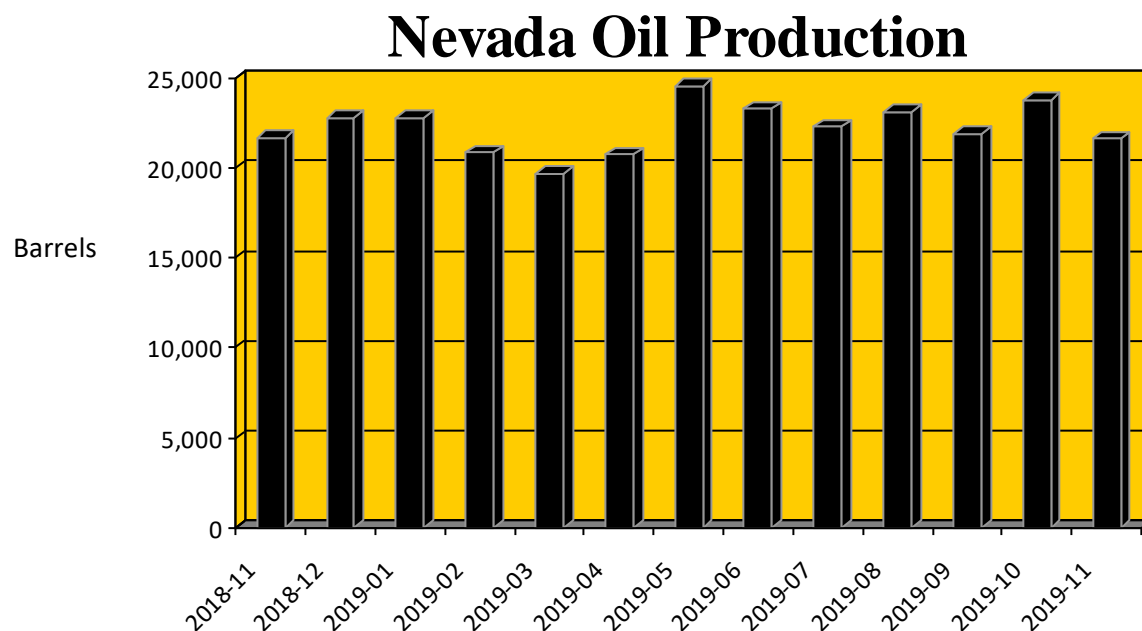
Rig Count:

Rotary rigs operating during the period:

0

Rotary rigs operating same period last year:

0



NEVADA OIL PATCH REPORT

Produced by the Division of Minerals

Nevada Oil/Gas Field Summary

Nye County:

BAC - Bacon Flat Field: First Production - January, 1981

CUR - Currant Field: First Production - February, 1979

CYN - Grant Canyon Field: First Production - September, 1983

DUC - Duckwater Creek Field: First Production - May, 1990

ESP - Eagle Springs Field: First Production - March, 1954

GSR - Ghost Ranch Field: First Production - August, 1996

KAT - Kate Spring Field: First Production - January, 1986

SND - Sand Dune Field: First Production - January, 1998

SSP - Sans Spring Field: First Production - March, 1993

TMR - Trap Spring Field: First Production - November, 1976

EIN - East Inselberg Field: First Production - April, 2005

Elko County:

DEA - Deadman Creek: First Production - May, 1997

HBT - Humboldt Field: First Production - April, 2014

HUN - Huntington Field: First Production - November, 2014

TOA - Toana Draw Field: First Production - January, 2007

Eureka County:

BAR - Three Bar Field: First Production - March, 1990

BLK - Blackburn Field: First Production - April, 1982

NWC - North Willow Creek: First Production - April, 1988

TOM - Tomera Ranch Field: First Production - December, 1987

NEVADA OIL PATCH REPORT

Produced by the Division of Minerals

Oil Production Per Field for Current Period:

Field:	Barrels Produced:
BAC	382
BAR	1,872
BLK	1,193
CUR	0
CYN	2,635
DUC	0
ESP	3,102
EXP	0
GSR	1,001
KSP	1,503
NWC	0
SND	0
SSP	38
TMR	9,869
TOM	0

NEVADA OIL PATCH REPORT

Produced by the Division of Minerals

Nevada Oil Production Details

BAC

Date listed is last day of month that production numbers were reported for.

Well Name	Date:	Oil Production (Barrels)	Water Production (Barrels)	Operator	Days
Bacon Flat 23-17	30-Nov-19	0.00	0.00	Grant Canyon Oil & Gas	0
Bacon Flat 23-17A	30-Nov-19	382.00	4,210.00	Grant Canyon Oil & Gas	30
Production Totals		382.00	4,210.00		

BAR

Date listed is last day of month that production numbers were reported for.

Well Name	Date:	Oil Production (Barrels)	Water Production (Barrels)	Operator	Days
Three Bar Federal 25-	30-Nov-19	1,872.00	433.00	Grant Canyon Oil & Gas	13
Production Totals		1,872.00	433.00		

BLK

Date listed is last day of month that production numbers were reported for.

Well Name	Date:	Oil Production (Barrels)	Water Production (Barrels)	Operator	Days
Blackburn 10	30-Nov-19	279.00	3,302.00	Grant Canyon Oil & Gas	30
Blackburn 14	30-Nov-19	584.00	1,238.00	Grant Canyon Oil & Gas	30
Blackburn 16	30-Nov-19	0.00	0.00	Grant Canyon Oil & Gas	0
Blackburn 18	30-Nov-19	178.00	52,274.00	Grant Canyon Oil & Gas	30
Blackburn 19	30-Nov-19	25.00	5,778.00	Grant Canyon Oil & Gas	30
Blackburn 22	30-Nov-19	0.00	0.00	Grant Canyon Oil & Gas	0
Production Totals		1,066.00	62,592.00		

CUR

Date listed is last day of month that production numbers were reported for.

Well Name	Date:	Oil Production (Barrels)	Water Production (Barrels)	Operator	Days
Currant 1	30-Nov-19	0.00	0.00	Makoil Inc	0
Production Totals		0.00	0.00		

CYN

Date listed is last day of month that production numbers were reported for.

Well Name	Date:	Oil Production (Barrels)	Water Production (Barrels)	Operator	Days
Grant Canyon 10	30-Nov-19	2,195.00	18,870.00	Grant Canyon Oil & Gas	30
Grant Canyon 22-21	30-Nov-19	440.00	21,370.00	Grant Canyon Oil & Gas	30

NEVADA OIL PATCH REPORT

Produced by the Division of Minerals

Grant Canyon 7	30-Nov-19	0.00	9,980.00	Grant Canyon Oil & Gas	30
Grant Canyon 9	30-Nov-19	0.00	0.00	Grant Canyon Oil & Gas	0
Production Totals		2,635.00	50,220.00		

DUC

Date listed is last day of month that production numbers were reported for.

Well Name	Date:	Oil Production (Barrels)	Water Production (Barrels)	Operator	Days
Duckwater Creek 19-	30-Nov-19	0.00	0.00	Makoil Inc	0
Production Totals		0.00	0.00		

ESP

Date listed is last day of month that production numbers were reported for.

Well Name	Date:	Oil Production (Barrels)	Water Production (Barrels)	Operator	Days
Eagle Spring 13-36	30-Nov-19	0.00	0.00	Kirkwood Oil & Gas	0
Eagle Spring 23-36	30-Nov-19	767.00	914.00	Kirkwood Oil & Gas	30
Eagle Spring 24-36	30-Nov-19	0.00	0.00	Kirkwood Oil & Gas	0
Eagle Spring 44-35	30-Nov-19	0.00	0.00	Kirkwood Oil & Gas	0
Eagle Spring 54-35	30-Nov-19	294.00	7,057.00	Kirkwood Oil & Gas	30
Eagle Spring 55-35	30-Nov-19	0.00	0.00	Kirkwood Oil & Gas	0
Eagle Spring 64-35	30-Nov-19	0.00	0.00	Kirkwood Oil & Gas	0
Eagle Spring 82-35	30-Nov-19	4.00	261.00	Kirkwood Oil & Gas	1
Eagle Spring 83-35	30-Nov-19	0.00	0.00	Kirkwood Oil & Gas	0
Eagle Springs 1-36	30-Nov-19	0.00	0.00	Kirkwood Oil & Gas	0
Eagle Springs 2-36	30-Nov-19	890.00	8,696.00	Kirkwood Oil & Gas	30
Eagle Springs 35-35	30-Nov-19	192.00	1,304.00	Kirkwood Oil & Gas	30
Eagle Springs 43-36	30-Nov-19	2.00	6.00	Kirkwood Oil & Gas	2
Eagle Springs 4-36	30-Nov-19	0.00	0.00	Kirkwood Oil & Gas	0
Eagle Springs 5-36	30-Nov-19	645.00	179.00	Kirkwood Oil & Gas	30
Eagle Springs 73-35	30-Nov-19	304.00	6,930.00	Kirkwood Oil & Gas	30
Eagle Springs 74-35	30-Nov-19	0.00	0.00	Kirkwood Oil & Gas	0
EagleSprings 15-35	30-Nov-19	4.00	62.00	Kirkwood Oil & Gas	1
Production Totals		3,102.00	25,409.00		

NEVADA OIL PATCH REPORT

Produced by the Division of Minerals

GSR

Date listed is last day of month that production numbers were reported for.

Well Name	Date:	Oil Production (Barrels)	Water Production (Barrels)	Operator	Days
Ghost Ranch 2-21X	30-Nov-19	371.00	9,591.00	Makoil Inc	30
Ghost Ranch 38-35	30-Nov-19	220.00	11,950.00	Kirkwood Oil & Gas	30
Ghost Ranch 47-35	30-Nov-19	205.00	11,137.00	Kirkwood Oil & Gas	30
Ghost Ranch 48-35	30-Nov-19	205.00	11,137.00	Kirkwood Oil & Gas	30
Production Totals		1,001.00	43,815.00		

KSP

Date listed is last day of month that production numbers were reported for.

Well Name	Date:	Oil Production (Barrels)	Water Production (Barrels)	Operator	Days
Kate Spring 1	30-Nov-19	200.00	3,000.00	Western General Inc	6
Kate Spring 12-2	30-Nov-19	432.00	7,396.00	Makoil Inc	30
Kate Spring 1-A	30-Nov-19	671.00	15,515.00	Western General Inc	24
Kate Spring 1-C	30-Nov-19	200.00	500.00	Western General Inc	30
Taylor Federal 1	30-Nov-19	0.00	3,816.00	Western General Inc	10
Taylor Federal 2	30-Nov-19	0.00	0.00	Western General Inc	0
Production Totals		1,503.00	30,227.00		

NWC

Date listed is last day of month that production numbers were reported for.

Well Name	Date:	Oil Production (Barrels)	Water Production (Barrels)	Operator	Days
N Willow Creek 6-27	30-Nov-19	0.00	0.00	Kirkwood Oil & Gas	0
Production Totals		0.00	0.00		

SND

Date listed is last day of month that production numbers were reported for.

Well Name	Date:	Oil Production (Barrels)	Water Production (Barrels)	Operator	Days
Sand Dune 88-35	30-Nov-19	0.00	0.00	Kirkwood Oil & Gas	0
Production Totals		0.00	0.00		

SSP

Date listed is last day of month that production numbers were reported for.

Well Name	Date:	Oil Production (Barrels)	Water Production (Barrels)	Operator	Days
Federal 12-14	30-Nov-19	0.00	0.00	Grant Canyon Oil & Gas	0
Federal 5-14	30-Nov-19	0.00	0.00	Grant Canyon Oil & Gas	0

NEVADA OIL PATCH REPORT

Produced by the Division of Minerals

Sans Spring 5-14A	30-Nov-19	38.00	0.00	Grant Canyon Oil & Gas	2
Production Totals		38.00	0.00		

TMR

Date listed is last day of month that production numbers were reported for.

Well Name	Date:	Oil Production (Barrels)	Water Production (Barrels)	Operator	Days
East Inselberg 36-33	30-Nov-19	0.00	0.00	Makoil Inc	0
Munson Ranch 12-14	30-Nov-19	20.00	1.00	Makoil Inc	1
Munson Ranch 12-24	30-Nov-19	109.00	722.00	Makoil Inc	30
Munson Ranch 12-32	30-Nov-19	305.00	2,229.00	Makoil Inc	30
Munson Ranch 12-33	30-Nov-19	0.00	0.00	Makoil Inc	0
Munson Ranch 12-34	30-Nov-19	168.00	250.00	Makoil Inc	30
Munson Ranch 12-43	30-Nov-19	638.00	1,027.00	Makoil Inc	30
Munson Ranch 13-1	30-Nov-19	165.00	131.00	Makoil Inc	10
Munson Ranch 13-11	30-Nov-19	0.00	0.00	Makoil Inc	0
Munson Ranch 13-11	30-Nov-19	141.00	1,859.00	Makoil Inc	30
Munson Ranch 13-12	30-Nov-19	0.00	0.00	Makoil Inc	0
Munson Ranch 13-14	30-Nov-19	161.00	3,430.00	Makoil Inc	18
Munson Ranch 13-21	30-Nov-19	315.00	1,533.00	Makoil Inc	30
Munson Ranch 13-24	30-Nov-19	0.00	0.00	Makoil Inc	0
Munson Ranch 13-31	30-Nov-19	313.00	1,443.00	Makoil Inc	30
Munson Ranch 13-32	30-Nov-19	371.00	3,311.00	Makoil Inc	30
Munson Ranch 13-33	30-Nov-19	107.00	488.00	Makoil Inc	30
Munson Ranch 13-41	30-Nov-19	775.00	6,125.00	Makoil Inc	30
Munson Ranch 13-42	30-Nov-19	0.00	0.00	Makoil Inc	0
Munson Ranch 13-45	30-Nov-19	0.00	0.00	Makoil Inc	0
Munson Ranch 13-46	30-Nov-19	0.00	0.00	Makoil Inc	0
Munson Ranch 14-23	30-Nov-19	234.00	1,594.00	Makoil Inc	30
Munson Ranch 14-32	30-Nov-19	219.00	5,565.00	Makoil Inc	30
Munson Ranch 14-33	30-Nov-19	93.00	480.00	Makoil Inc	30
Munson Ranch 14-34	30-Nov-19	0.00	0.00	Makoil Inc	0
Munson Ranch 14-34	30-Nov-19	106.00	544.00	Makoil Inc	30
Munson Ranch 14-44	30-Nov-19	187.00	9,359.00	Makoil Inc	30

NEVADA OIL PATCH REPORT

Produced by the Division of Minerals

Munson Ranch 14-49	30-Nov-19	98.00	823.00	Makoil Inc	30
Munson Ranch 14-49	30-Nov-19	0.00	0.00	Makoil Inc	0
Trap Spring 14-42	30-Nov-19	211.00	1,741.00	Makoil Inc	30
Trap Spring 16	30-Nov-19	223.00	9,715.00	Makoil Inc	30
Trap Spring 19	30-Nov-19	932.00	326.00	Makoil Inc	30
Trap Spring 2 48-27	30-Nov-19	455.00	69.00	Makoil Inc	30
Trap Spring 23-41	30-Nov-19	50.00	61.00	Makoil Inc	4
Trap Spring 27-41	30-Nov-19	0.00	0.00	Makoil Inc	0
Trap Spring 3	30-Nov-19	802.00	89,678.00	Makoil Inc	30
Trap Spring 8	30-Nov-19	0.00	0.00	Makoil Inc	0
Trap Spring 9	30-Nov-19	2,671.00	41,918.00	Makoil Inc	30
Zuspann 24-3	30-Nov-19	0.00	0.00	Makoil Inc	0
Production Totals		9,869.00	184,422.00		

TOM

Date listed is last day of month that production numbers were reported for.

Well Name	Date:	Oil Production (Barrels)	Water Production (Barrels)	Operator	Days
Tomera Ranch 3	30-Nov-19	0.00	0.00	Tomera Oil Fields LLC	0
Production Totals		0.00	0.00		

NEVADA OIL PATCH REPORT

Produced by the Division of Minerals

Nevada Gas Production Details

KSP

Date listed is last day of month that production numbers were reported for.

Well Name	Date:	Gas Production (MCF)	Operator
Kate Spring 1	11/30/2019	9	Western General Inc
Kate Spring 12-2	11/30/2019	60	Makoil Inc
Kate Spring 1-A	11/30/2019	84	Western General Inc
Kate Spring 1-C	11/30/2019	9	Western General Inc
Taylor Federal 1	11/30/2019	0	Western General Inc
Production Totals:		162	

NEVADA OIL PATCH REPORT

Produced by the Division of Minerals

Report for the Month of:

December, 2019

Production Summary (Barrels):

Total Nevada oil production for the period:

22,558

Production for the same period last year:

22,773

Total Nevada gas production for the period:

1460 MCF

Gas production for the same period last year:

259 MCF

Permitting:

Permits to drill issued by NDOM in the period:

0

Permits issued for the same period last year:

0

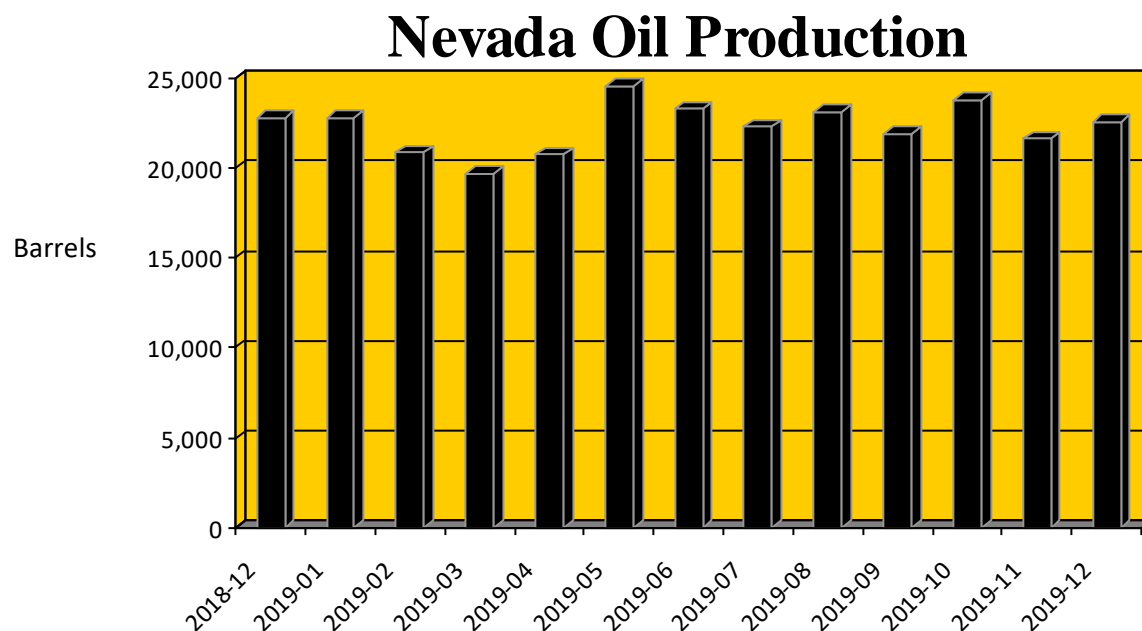
Rig Count:

Rotary rigs operating during the period:

0

Rotary rigs operating same period last year:

0



NEVADA OIL PATCH REPORT

Produced by the Division of Minerals

Nevada Oil/Gas Field Summary

Nye County:

BAC - Bacon Flat Field: First Production - January, 1981

CUR - Currant Field: First Production - February, 1979

CYN - Grant Canyon Field: First Production - September, 1983

DUC - Duckwater Creek Field: First Production - May, 1990

ESP - Eagle Springs Field: First Production - March, 1954

GSR - Ghost Ranch Field: First Production - August, 1996

KAT - Kate Spring Field: First Production - January, 1986

SND - Sand Dune Field: First Production - January, 1998

SSP - Sans Spring Field: First Production - March, 1993

TMR - Trap Spring Field: First Production - November, 1976

EIN - East Inselberg Field: First Production - April, 2005

Elko County:

DEA - Deadman Creek: First Production - May, 1997

HBT - Humboldt Field: First Production - April, 2014

HUN - Huntington Field: First Production - November, 2014

TOA - Toana Draw Field: First Production - January, 2007

Eureka County:

BAR - Three Bar Field: First Production - March, 1990

BLK - Blackburn Field: First Production - April, 1982

NWC - North Willow Creek: First Production - April, 1988

TOM - Tomera Ranch Field: First Production - December, 1987

NEVADA OIL PATCH REPORT

Produced by the Division of Minerals

Oil Production Per Field for Current Period:

Field:	Barrels Produced:
BAC	378
BAR	1,946
BLK	1,778
CUR	0
CYN	2,856
DUC	0
ESP	3,352
EXP	0
GSR	1,048
KSP	2,029
NWC	0
SND	0
SSP	0
TMR	9,171
TOM	0

NEVADA OIL PATCH REPORT

Produced by the Division of Minerals

Nevada Oil Production Details

BAC

Date listed is last day of month that production numbers were reported for.

Well Name	Date:	Oil Production (Barrels)	Water Production (Barrels)	Operator	Days
Bacon Flat 23-17	31-Dec-19	0.00	0.00	Grant Canyon Oil & Gas	0
Bacon Flat 23-17A	31-Dec-19	378.00	4,200.00	Grant Canyon Oil & Gas	31
Production Totals		378.00	4,200.00		

BAR

Date listed is last day of month that production numbers were reported for.

Well Name	Date:	Oil Production (Barrels)	Water Production (Barrels)	Operator	Days
Three Bar Federal 25-	31-Dec-19	1,946.00	938.00	Grant Canyon Oil & Gas	31
Production Totals		1,946.00	938.00		

BLK

Date listed is last day of month that production numbers were reported for.

Well Name	Date:	Oil Production (Barrels)	Water Production (Barrels)	Operator	Days
Blackburn 10	31-Dec-19	456.00	3,036.00	Grant Canyon Oil & Gas	31
Blackburn 14	31-Dec-19	564.00	962.00	Grant Canyon Oil & Gas	24
Blackburn 16	31-Dec-19	333.00	2,725.00	Grant Canyon Oil & Gas	17
Blackburn 18	31-Dec-19	243.00	53,827.00	Grant Canyon Oil & Gas	31
Blackburn 19	31-Dec-19	30.00	8,281.00	Grant Canyon Oil & Gas	31
Blackburn 22	31-Dec-19	0.00	0.00	Grant Canyon Oil & Gas	0
Production Totals		1,626.00	68,831.00		

CUR

Date listed is last day of month that production numbers were reported for.

Well Name	Date:	Oil Production (Barrels)	Water Production (Barrels)	Operator	Days
Currant 1	31-Dec-19	0.00	0.00	Makoil Inc	0
Production Totals		0.00	0.00		

CYN

Date listed is last day of month that production numbers were reported for.

Well Name	Date:	Oil Production (Barrels)	Water Production (Barrels)	Operator	Days
Grant Canyon 10	31-Dec-19	2,224.00	20,440.00	Grant Canyon Oil & Gas	31
Grant Canyon 22-21	31-Dec-19	451.00	22,370.00	Grant Canyon Oil & Gas	31

NEVADA OIL PATCH REPORT

Produced by the Division of Minerals

Grant Canyon 7	31-Dec-19	181.00	11,325.00	Grant Canyon Oil & Gas	31
Grant Canyon 9	31-Dec-19	0.00	0.00	Grant Canyon Oil & Gas	0
Production Totals		2,856.00	54,135.00		

DUC

Date listed is last day of month that production numbers were reported for.

Well Name	Date:	Oil Production (Barrels)	Water Production (Barrels)	Operator	Days
Duckwater Creek 19-	31-Dec-19	0.00	0.00	Makoil Inc	0
Production Totals		0.00	0.00		

ESP

Date listed is last day of month that production numbers were reported for.

Well Name	Date:	Oil Production (Barrels)	Water Production (Barrels)	Operator	Days
Eagle Spring 13-36	31-Dec-19	0.00	0.00	Kirkwood Oil & Gas	0
Eagle Spring 23-36	31-Dec-19	865.00	1,251.00	Kirkwood Oil & Gas	29
Eagle Spring 24-36	31-Dec-19	2.00	9.00	Kirkwood Oil & Gas	2
Eagle Spring 44-35	31-Dec-19	0.00	0.00	Kirkwood Oil & Gas	0
Eagle Spring 54-35	31-Dec-19	407.00	6,489.00	Kirkwood Oil & Gas	31
Eagle Spring 55-35	31-Dec-19	0.00	0.00	Kirkwood Oil & Gas	0
Eagle Spring 64-35	31-Dec-19	0.00	0.00	Kirkwood Oil & Gas	0
Eagle Spring 82-35	31-Dec-19	9.00	1,123.00	Kirkwood Oil & Gas	1
Eagle Spring 83-35	31-Dec-19	0.00	0.00	Kirkwood Oil & Gas	0
Eagle Springs 1-36	31-Dec-19	0.00	0.00	Kirkwood Oil & Gas	0
Eagle Springs 2-36	31-Dec-19	387.00	4,119.00	Kirkwood Oil & Gas	30
Eagle Springs 35-35	31-Dec-19	132.00	2,949.00	Kirkwood Oil & Gas	31
Eagle Springs 43-36	31-Dec-19	2.00	7.00	Kirkwood Oil & Gas	2
Eagle Springs 4-36	31-Dec-19	0.00	0.00	Kirkwood Oil & Gas	0
Eagle Springs 5-36	31-Dec-19	1,192.00	683.00	Kirkwood Oil & Gas	31
Eagle Springs 73-35	31-Dec-19	294.00	9,003.00	Kirkwood Oil & Gas	31
Eagle Springs 74-35	31-Dec-19	62.00	2,393.00	Kirkwood Oil & Gas	11
EagleSprings 15-35	31-Dec-19	0.00	0.00	Kirkwood Oil & Gas	0
Production Totals		3,352.00	28,026.00		

NEVADA OIL PATCH REPORT

Produced by the Division of Minerals

GSR

Date listed is last day of month that production numbers were reported for.

Well Name	Date:	Oil Production (Barrels)	Water Production (Barrels)	Operator	Days
Ghost Ranch 2-21X	31-Dec-19	381.00	10,079.00	Makoil Inc	31
Ghost Ranch 38-35	31-Dec-19	184.00	13,493.00	Kirkwood Oil & Gas	31
Ghost Ranch 47-35	31-Dec-19	315.00	9,774.00	Kirkwood Oil & Gas	31
Ghost Ranch 48-35	31-Dec-19	168.00	13,136.00	Kirkwood Oil & Gas	31
Production Totals		1,048.00	46,482.00		

KSP

Date listed is last day of month that production numbers were reported for.

Well Name	Date:	Oil Production (Barrels)	Water Production (Barrels)	Operator	Days
Kate Spring 1	31-Dec-19	200.00	3,000.00	Western General Inc	6
Kate Spring 12-2	31-Dec-19	452.00	8,516.00	Makoil Inc	31
Kate Spring 1-A	31-Dec-19	935.00	12,433.00	Western General Inc	24
Kate Spring 1-C	31-Dec-19	200.00	500.00	Western General Inc	31
Taylor Federal 1	31-Dec-19	242.00	5,960.00	Western General Inc	19
Taylor Federal 2	31-Dec-19	0.00	0.00	Western General Inc	0
Production Totals		2,029.00	30,409.00		

NWC

Date listed is last day of month that production numbers were reported for.

Well Name	Date:	Oil Production (Barrels)	Water Production (Barrels)	Operator	Days
N Willow Creek 6-27	31-Dec-19	0.00	0.00	Kirkwood Oil & Gas	0
Production Totals		0.00	0.00		

SND

Date listed is last day of month that production numbers were reported for.

Well Name	Date:	Oil Production (Barrels)	Water Production (Barrels)	Operator	Days
Sand Dune 88-35	31-Dec-19	0.00	0.00	Kirkwood Oil & Gas	0
Production Totals		0.00	0.00		

SSP

Date listed is last day of month that production numbers were reported for.

Well Name	Date:	Oil Production (Barrels)	Water Production (Barrels)	Operator	Days
Federal 12-14	31-Dec-19	0.00	0.00	Grant Canyon Oil & Gas	0
Federal 5-14	31-Dec-19	0.00	0.00	Grant Canyon Oil & Gas	0

NEVADA OIL PATCH REPORT

Produced by the Division of Minerals

Sans Spring 5-14A	31-Dec-19	0.00	0.00	Grant Canyon Oil & Gas	0
Production Totals		0.00	0.00		

TMR

Date listed is last day of month that production numbers were reported for.

Well Name	Date:	Oil Production (Barrels)	Water Production (Barrels)	Operator	Days
East Inselberg 36-33	31-Dec-19	0.00	0.00	Makoil Inc	0
Munson Ranch 12-14	31-Dec-19	15.00	2.00	Makoil Inc	1
Munson Ranch 12-24	31-Dec-19	100.00	761.00	Makoil Inc	31
Munson Ranch 12-32	31-Dec-19	233.00	1,703.00	Makoil Inc	30
Munson Ranch 12-33	31-Dec-19	0.00	0.00	Makoil Inc	0
Munson Ranch 12-34	31-Dec-19	141.00	257.00	Makoil Inc	31
Munson Ranch 12-43	31-Dec-19	464.00	1,064.00	Makoil Inc	30
Munson Ranch 13-1	31-Dec-19	351.00	575.00	Makoil Inc	30
Munson Ranch 13-11	31-Dec-19	0.00	0.00	Makoil Inc	0
Munson Ranch 13-11	31-Dec-19	154.00	1,940.00	Makoil Inc	31
Munson Ranch 13-14	31-Dec-19	1.00	98.00	Makoil Inc	1
Munson Ranch 13-21	31-Dec-19	292.00	1,607.00	Makoil Inc	31
Munson Ranch 13-24	31-Dec-19	0.00	0.00	Makoil Inc	0
Munson Ranch 13-31	31-Dec-19	290.00	1,517.00	Makoil Inc	31
Munson Ranch 13-32	31-Dec-19	343.00	3,443.00	Makoil Inc	31
Munson Ranch 13-33	31-Dec-19	116.00	509.00	Makoil Inc	31
Munson Ranch 13-41	31-Dec-19	734.00	6,284.00	Makoil Inc	31
Munson Ranch 13-42	31-Dec-19	0.00	0.00	Makoil Inc	0
Munson Ranch 13-45	31-Dec-19	0.00	0.00	Makoil Inc	0
Munson Ranch 13-46	31-Dec-19	0.00	0.00	Makoil Inc	0
Munson Ranch 14-23	31-Dec-19	248.00	1,570.00	Makoil Inc	30
Munson Ranch 14-32	31-Dec-19	233.00	5,771.00	Makoil Inc	31
Munson Ranch 14-33	31-Dec-19	39.00	148.00	Makoil Inc	30
Munson Ranch 14-34	31-Dec-19	0.00	0.00	Makoil Inc	0
Munson Ranch 14-34	31-Dec-19	116.00	584.00	Makoil Inc	31
Munson Ranch 14-44	31-Dec-19	195.00	9,857.00	Makoil Inc	31
Munson Ranch 14-49	31-Dec-19	113.00	370.00	Makoil Inc	30

NEVADA OIL PATCH REPORT

Produced by the Division of Minerals

Munson Ranch 14-49	31-Dec-19	48.00	1.00	Makoil Inc	1
Trap Spring 14-42	31-Dec-19	101.00	1,715.00	Makoil Inc	31
Trap Spring 16	31-Dec-19	207.00	9,745.00	Makoil Inc	31
Trap Spring 19	31-Dec-19	923.00	381.00	Makoil Inc	31
Trap Spring 2 48-27	31-Dec-19	435.00	72.00	Makoil Inc	31
Trap Spring 23-41	31-Dec-19	18.00	23.00	Makoil Inc	3
Trap Spring 27-41	31-Dec-19	0.00	0.00	Makoil Inc	0
Trap Spring 3	31-Dec-19	789.00	94,494.00	Makoil Inc	31
Trap Spring 8	31-Dec-19	0.00	0.00	Makoil Inc	0
Trap Spring 9	31-Dec-19	2,454.00	39,676.00	Makoil Inc	31
Zuspann 24-3	31-Dec-19	18.00	0.00	Makoil Inc	1

Production Totals 9,171.00 184,167.00

TOM

Date listed is last day of month that production numbers were reported for.

Well Name	Date:	Oil Production (Barrels)	Water Production (Barrels)	Operator	Days
Tomera Ranch 3	31-Dec-19	0.00	0.00	Tomera Oil Fields LLC	0
Production Totals		0.00	0.00		

NEVADA OIL PATCH REPORT

Produced by the Division of Minerals

Nevada Gas Production Details

KSP

Date listed is last day of month that production numbers were reported for.

Well Name	Date:	Gas Production (MCF)	Operator
Kate Spring 1	12/31/2019	10	Western General Inc
Kate Spring 12-2	12/31/2019	63	Makoil Inc
Kate Spring 1-A	12/31/2019	107	Western General Inc
Kate Spring 1-C	12/31/2019	10	Western General Inc
Taylor Federal 1	12/31/2019	23	Western General Inc
Taylor Federal 2	12/31/2019	0	Western General Inc

Production Totals: 213

NEVADA OIL PATCH REPORT

Produced by the Division of Minerals

Report for the Month of:

January, 2020

Production Summary (Barrels):

Total Nevada oil production for the period:

21,585

Production for the same period last year:

22,782

Total Nevada gas production for the period:

1747 MCF

Gas production for the same period last year:

242 MCF

Permitting:

Permits to drill issued by NDOM in the period:

0

Permits issued for the same period last year:

0

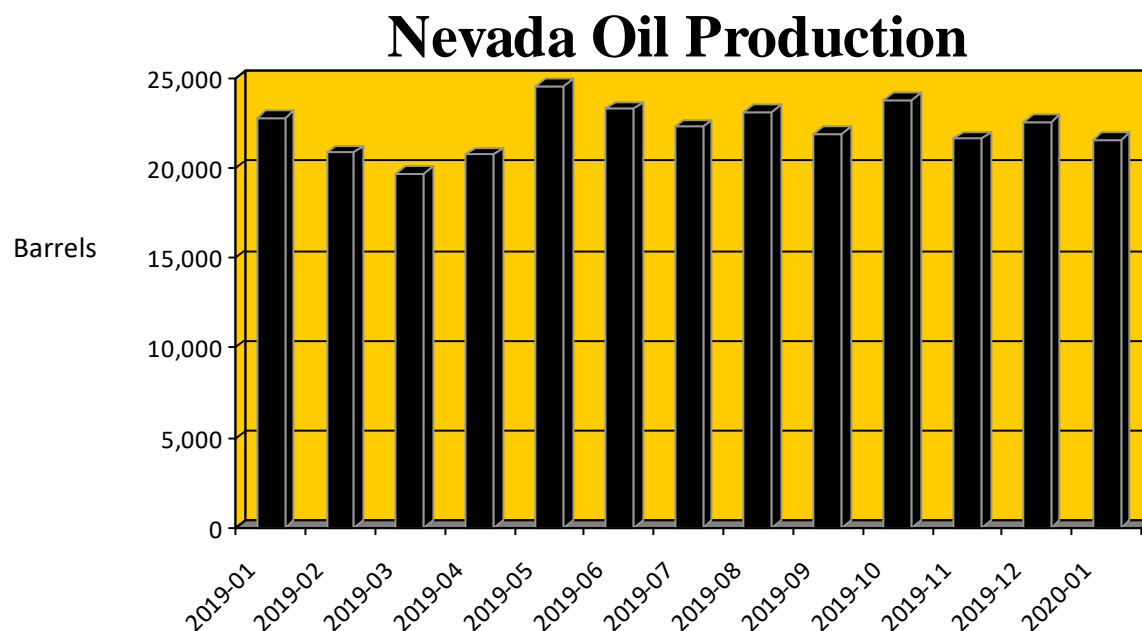
Rig Count:

Rotary rigs operating during the period:

0

Rotary rigs operating same period last year:

0



NEVADA OIL PATCH REPORT

Produced by the Division of Minerals

Nevada Oil/Gas Field Summary

Nye County:

BAC - Bacon Flat Field: First Production - January, 1981

CUR - Currant Field: First Production - February, 1979

CYN - Grant Canyon Field: First Production - September, 1983

DUC - Duckwater Creek Field: First Production - May, 1990

ESP - Eagle Springs Field: First Production - March, 1954

GSR - Ghost Ranch Field: First Production - August, 1996

KAT - Kate Spring Field: First Production - January, 1986

SND - Sand Dune Field: First Production - January, 1998

SSP - Sans Spring Field: First Production - March, 1993

TMR - Trap Spring Field: First Production - November, 1976

EIN - East Inselberg Field: First Production - April, 2005

Elko County:

DEA - Deadman Creek: First Production - May, 1997

HBT - Humboldt Field: First Production - April, 2014

HUN - Huntington Field: First Production - November, 2014

TOA - Toana Draw Field: First Production - January, 2007

Eureka County:

BAR - Three Bar Field: First Production - March, 1990

BLK - Blackburn Field: First Production - April, 1982

NWC - North Willow Creek: First Production - April, 1988

TOM - Tomera Ranch Field: First Production - December, 1987

NEVADA OIL PATCH REPORT

Produced by the Division of Minerals

Oil Production Per Field for Current Period:

Field:	Barrels Produced:
BAC	418
BAR	1,738
BLK	1,623
CUR	0
CYN	2,943
DUC	0
ESP	2,125
EXP	122
GSR	1,042
KSP	1,960
NWC	0
SND	0
SSP	0
TMR	9,614
TOM	0

NEVADA OIL PATCH REPORT

Produced by the Division of Minerals

Nevada Oil Production Details

BAC

Date listed is last day of month that production numbers were reported for.

Well Name	Date:	Oil Production (Barrels)	Water Production (Barrels)	Operator	Days
Bacon Flat 23-17	31-Jan-20	0.00	0.00	Grant Canyon Oil & Gas	0
Bacon Flat 23-17A	31-Jan-20	418.00	4,120.00	Grant Canyon Oil & Gas	31
Production Totals		418.00	4,120.00		

BAR

Date listed is last day of month that production numbers were reported for.

Well Name	Date:	Oil Production (Barrels)	Water Production (Barrels)	Operator	Days
Three Bar Federal 25-	31-Jan-20	1,738.00	955.00	Grant Canyon Oil & Gas	28
Production Totals		1,738.00	955.00		

BLK

Date listed is last day of month that production numbers were reported for.

Well Name	Date:	Oil Production (Barrels)	Water Production (Barrels)	Operator	Days
Blackburn 10	31-Jan-20	309.00	1,814.00	Grant Canyon Oil & Gas	19
Blackburn 14	31-Jan-20	756.00	1,211.00	Grant Canyon Oil & Gas	31
Blackburn 16	31-Jan-20	149.00	3,282.00	Grant Canyon Oil & Gas	21
Blackburn 18	31-Jan-20	220.00	52,481.00	Grant Canyon Oil & Gas	31
Blackburn 19	31-Jan-20	32.00	8,074.00	Grant Canyon Oil & Gas	31
Blackburn 22	31-Jan-20	0.00	0.00	Grant Canyon Oil & Gas	0
Production Totals		1,466.00	66,862.00		

CUR

Date listed is last day of month that production numbers were reported for.

Well Name	Date:	Oil Production (Barrels)	Water Production (Barrels)	Operator	Days
Currant 1	31-Jan-20	0.00	0.00	Makoil Inc	0
Production Totals		0.00	0.00		

CYN

Date listed is last day of month that production numbers were reported for.

Well Name	Date:	Oil Production (Barrels)	Water Production (Barrels)	Operator	Days
Grant Canyon 10	31-Jan-20	2,331.00	26,710.00	Grant Canyon Oil & Gas	31
Grant Canyon 22-21	31-Jan-20	454.00	22,490.00	Grant Canyon Oil & Gas	31

NEVADA OIL PATCH REPORT

Produced by the Division of Minerals

Grant Canyon 7	31-Jan-20	158.00	9,920.00	Grant Canyon Oil & Gas	31
Grant Canyon 9	31-Jan-20	0.00	0.00	Grant Canyon Oil & Gas	0
Production Totals		2,943.00	59,120.00		

DUC

Date listed is last day of month that production numbers were reported for.

Well Name	Date:	Oil Production (Barrels)	Water Production (Barrels)	Operator	Days
Duckwater Creek 19-	31-Jan-20	0.00	0.00	Makoil Inc	0
Production Totals		0.00	0.00		

ESP

Date listed is last day of month that production numbers were reported for.

Well Name	Date:	Oil Production (Barrels)	Water Production (Barrels)	Operator	Days
Eagle Spring 13-36	31-Jan-20	0.00	0.00	Kirkwood Oil & Gas	0
Eagle Spring 23-36	31-Jan-20	0.00	0.00	Kirkwood Oil & Gas	0
Eagle Spring 24-36	31-Jan-20	1.00	7.00	Kirkwood Oil & Gas	1
Eagle Spring 44-35	31-Jan-20	0.00	0.00	Kirkwood Oil & Gas	0
Eagle Spring 54-35	31-Jan-20	369.00	6,147.00	Kirkwood Oil & Gas	31
Eagle Spring 55-35	31-Jan-20	0.00	0.00	Kirkwood Oil & Gas	0
Eagle Spring 64-35	31-Jan-20	0.00	0.00	Kirkwood Oil & Gas	0
Eagle Spring 82-35	31-Jan-20	32.00	4,587.00	Kirkwood Oil & Gas	6
Eagle Spring 83-35	31-Jan-20	0.00	0.00	Kirkwood Oil & Gas	0
Eagle Springs 1-36	31-Jan-20	0.00	0.00	Kirkwood Oil & Gas	0
Eagle Springs 2-36	31-Jan-20	340.00	4,142.00	Kirkwood Oil & Gas	31
Eagle Springs 35-35	31-Jan-20	119.00	2,794.00	Kirkwood Oil & Gas	31
Eagle Springs 43-36	31-Jan-20	1.00	2.00	Kirkwood Oil & Gas	1
Eagle Springs 4-36	31-Jan-20	0.00	0.00	Kirkwood Oil & Gas	0
Eagle Springs 5-36	31-Jan-20	1,013.00	665.00	Kirkwood Oil & Gas	31
Eagle Springs 73-35	31-Jan-20	250.00	8,763.00	Kirkwood Oil & Gas	31
Eagle Springs 74-35	31-Jan-20	0.00	0.00	Kirkwood Oil & Gas	0
EagleSprings 15-35	31-Jan-20	0.00	0.00	Kirkwood Oil & Gas	0
Production Totals		2,125.00	27,107.00		

NEVADA OIL PATCH REPORT

Produced by the Division of Minerals

GSR

Date listed is last day of month that production numbers were reported for.

Well Name	Date:	Oil Production (Barrels)	Water Production (Barrels)	Operator	Days
Ghost Ranch 2-21X	31-Jan-20	417.00	10,772.00	Makoil Inc	31
Ghost Ranch 38-35	31-Jan-20	172.00	13,371.00	Kirkwood Oil & Gas	31
Ghost Ranch 47-35	31-Jan-20	295.00	9,685.00	Kirkwood Oil & Gas	31
Ghost Ranch 48-35	31-Jan-20	158.00	13,017.00	Kirkwood Oil & Gas	31
Production Totals		1,042.00	46,845.00		

KSP

Date listed is last day of month that production numbers were reported for.

Well Name	Date:	Oil Production (Barrels)	Water Production (Barrels)	Operator	Days
Kate Spring 1	31-Jan-20	200.00	3,000.00	Western General Inc	6
Kate Spring 12-2	31-Jan-20	453.00	8,953.00	Makoil Inc	31
Kate Spring 1-A	31-Jan-20	935.00	8,999.00	Western General Inc	24
Kate Spring 1-C	31-Jan-20	200.00	500.00	Western General Inc	31
Taylor Federal 1	31-Jan-20	172.00	0.00	Western General Inc	3
Taylor Federal 2	31-Jan-20			Western General Inc	
Production Totals		1,960.00	21,452.00		

NWC

Date listed is last day of month that production numbers were reported for.

Well Name	Date:	Oil Production (Barrels)	Water Production (Barrels)	Operator	Days
N Willow Creek 6-27	31-Jan-20	0.00	0.00	Kirkwood Oil & Gas	0
Production Totals		0.00	0.00		

SND

Date listed is last day of month that production numbers were reported for.

Well Name	Date:	Oil Production (Barrels)	Water Production (Barrels)	Operator	Days
Sand Dune 88-35	31-Jan-20	0.00	0.00	Kirkwood Oil & Gas	0
Production Totals		0.00	0.00		

SSP

Date listed is last day of month that production numbers were reported for.

Well Name	Date:	Oil Production (Barrels)	Water Production (Barrels)	Operator	Days
Federal 5-14	31-Jan-20	0.00	0.00	Grant Canyon Oil & Gas	0
Sans Spring 5-14A	31-Jan-20	0.00	0.00	Grant Canyon Oil & Gas	0

NEVADA OIL PATCH REPORT

Produced by the Division of Minerals

Production Totals 0.00 0.00

TMR

Date listed is last day of month that production numbers were reported for.

Well Name	Date:	Oil Production (Barrels)	Water Production (Barrels)	Operator	Days
East Inselberg 36-33	31-Jan-20	0.00	0.00	Makoil Inc	0
Munson Ranch 12-14	31-Jan-20	16.00	1.00	Makoil Inc	1
Munson Ranch 12-32	31-Jan-20	211.00	1,566.00	Makoil Inc	31
Munson Ranch 12-33	31-Jan-20	0.00	0.00	Makoil Inc	0
Munson Ranch 12-34	31-Jan-20	179.00	304.00	Makoil Inc	31
Munson Ranch 12-43	31-Jan-20	646.00	1,149.00	Makoil Inc	31
Munson Ranch 13-1	31-Jan-20	272.00	329.00	Makoil Inc	31
Munson Ranch 13-11	31-Jan-20	0.00	0.00	Makoil Inc	0
Munson Ranch 13-11	31-Jan-20	148.00	1,991.00	Makoil Inc	31
Munson Ranch 13-12	31-Jan-20	0.00	0.00	Makoil Inc	0
Munson Ranch 13-14	31-Jan-20	0.00	0.00	Makoil Inc	0
Munson Ranch 13-21	31-Jan-20	328.00	1,696.00	Makoil Inc	31
Munson Ranch 13-24	31-Jan-20	0.00	0.00	Makoil Inc	0
Munson Ranch 13-31	31-Jan-20	328.00	1,596.00	Makoil Inc	31
Munson Ranch 13-32	31-Jan-20	382.00	3,564.00	Makoil Inc	31
Munson Ranch 13-33	31-Jan-20	120.00	542.00	Makoil Inc	31
Munson Ranch 13-41	31-Jan-20	797.00	6,711.00	Makoil Inc	31
Munson Ranch 13-42	31-Jan-20	0.00	0.00	Makoil Inc	0
Munson Ranch 13-45	31-Jan-20	212.00	51.00	Makoil Inc	20
Munson Ranch 13-46	31-Jan-20	62.00	33.00	Makoil Inc	9
Munson Ranch 14-23	31-Jan-20	263.00	1,724.00	Makoil Inc	31
Munson Ranch 14-32	31-Jan-20	235.00	6,020.00	Makoil Inc	31
Munson Ranch 14-33	31-Jan-20	31.00	175.00	Makoil Inc	31
Munson Ranch 14-34	31-Jan-20	0.00	0.00	Makoil Inc	0
Munson Ranch 14-34	31-Jan-20	119.00	620.00	Makoil Inc	31
Munson Ranch 14-44	31-Jan-20	250.00	11,225.00	Makoil Inc	31
Munson Ranch 14-49	31-Jan-20	125.00	298.00	Makoil Inc	31
Munson Ranch 14-49	31-Jan-20	10.00	4.00	Makoil Inc	4

NEVADA OIL PATCH REPORT

Produced by the Division of Minerals

Trap Spring 14-42	31-Jan-20	224.00	1,683.00	Makoil Inc	31
Trap Spring 16	31-Jan-20	208.00	9,611.00	Makoil Inc	31
Trap Spring 19	31-Jan-20	888.00	369.00	Makoil Inc	31
Trap Spring 2 48-27	31-Jan-20	442.00	70.00	Makoil Inc	31
Trap Spring 23-41	31-Jan-20	41.00	53.00	Makoil Inc	4
Trap Spring 27-41	31-Jan-20	0.00	0.00	Makoil Inc	0
Trap Spring 3	31-Jan-20	789.00	93,894.00	Makoil Inc	31
Trap Spring 8	31-Jan-20	0.00	0.00	Makoil Inc	0
Trap Spring 9	31-Jan-20	2,288.00	39,473.00	Makoil Inc	31
Zuspann 24-3	31-Jan-20	0.00	0.00	Makoil Inc	0

Production Totals 9,614.00 184,752.00

TOM

Date listed is last day of month that production numbers were reported for.

Well Name	Date:	Oil Production (Barrels)	Water Production (Barrels)	Operator	Days
Tomera Ranch 3	31-Jan-20	0.00	0.00	Tomera Oil Fields LLC	0
Production Totals		0.00	0.00		

NEVADA OIL PATCH REPORT

Produced by the Division of Minerals

Nevada Gas Production Details

KSP

Date listed is last day of month that production numbers were reported for.

Well Name	Date:	Gas Production (MCF)	Operator
Kate Spring 1	1/31/2020	10	Western General Inc
Kate Spring 12-2	1/31/2020	54	Makoil Inc
Kate Spring 1-A	1/31/2020	111	Western General Inc
Kate Spring 1-C	1/31/2020	10	Western General Inc
Taylor Federal 1	1/31/2020	16	Western General Inc
Production Totals:		201	

NEVADA OIL PATCH REPORT

Produced by the Division of Minerals

Report for the Month of:

February, 2020

Production Summary (Barrels):

Total Nevada oil production for the period:

20,033

Production for the same period last year:

20,821

Total Nevada gas production for the period:

1090 MCF

Gas production for the same period last year:

218 MCF

Permitting:

Permits to drill issued by NDOM in the period:

0

Permits issued for the same period last year:

1

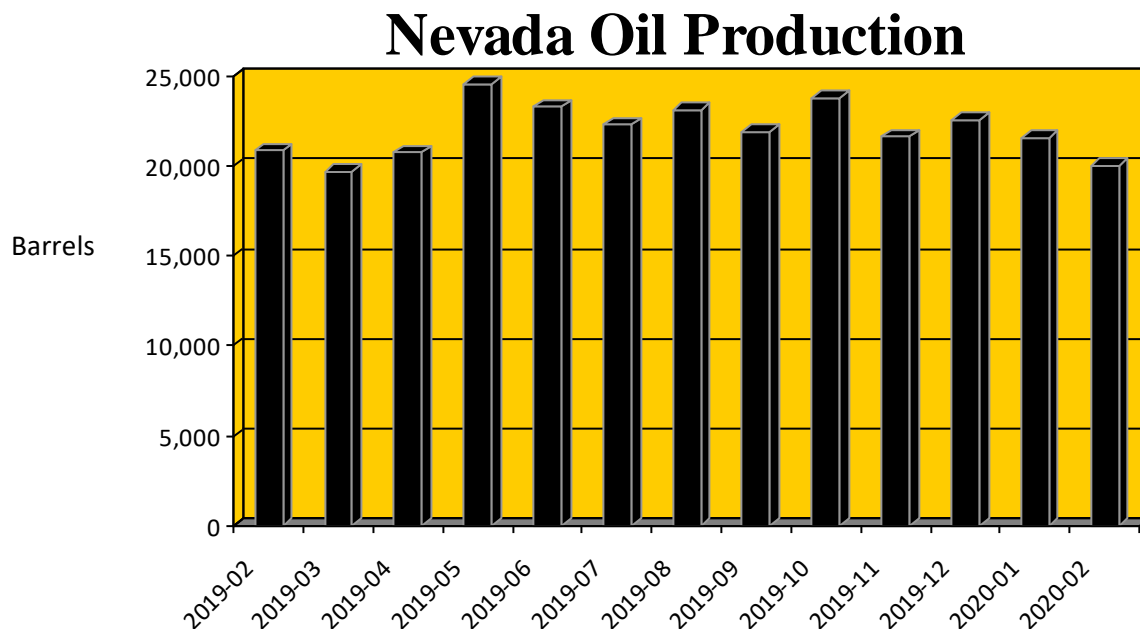
Rig Count:

Rotary rigs operating during the period:

0

Rotary rigs operating same period last year:

0



NEVADA OIL PATCH REPORT

Produced by the Division of Minerals

Nevada Oil/Gas Field Summary

Nye County:

BAC - Bacon Flat Field: First Production - January, 1981

CUR - Currant Field: First Production - February, 1979

CYN - Grant Canyon Field: First Production - September, 1983

DUC - Duckwater Creek Field: First Production - May, 1990

ESP - Eagle Springs Field: First Production - March, 1954

GSR - Ghost Ranch Field: First Production - August, 1996

KAT - Kate Spring Field: First Production - January, 1986

SND - Sand Dune Field: First Production - January, 1998

SSP - Sans Spring Field: First Production - March, 1993

TMR - Trap Spring Field: First Production - November, 1976

EIN - East Inselberg Field: First Production - April, 2005

Elko County:

DEA - Deadman Creek: First Production - May, 1997

HBT - Humboldt Field: First Production - April, 2014

HUN - Huntington Field: First Production - November, 2014

TOA - Toana Draw Field: First Production - January, 2007

Eureka County:

BAR - Three Bar Field: First Production - March, 1990

BLK - Blackburn Field: First Production - April, 1982

NWC - North Willow Creek: First Production - April, 1988

TOM - Tomera Ranch Field: First Production - December, 1987

NEVADA OIL PATCH REPORT

Produced by the Division of Minerals

Oil Production Per Field for Current Period:

Field:	Barrels Produced:
BAC	369
BAR	2,104
BLK	1,628
CUR	0
CYN	2,736
DUC	0
ESP	2,267
EXP	0
GSR	933
KSP	1,428
NWC	0
SND	0
SSP	0
TMR	8,360
TOM	208

NEVADA OIL PATCH REPORT

Produced by the Division of Minerals

Nevada Oil Production Details

BAC

Date listed is last day of month that production numbers were reported for.

Well Name	Date:	Oil Production (Barrels)	Water Production (Barrels)	Operator	Days
Bacon Flat 23-17	29-Feb-20	0.00	0.00	Grant Canyon Oil & Gas	0
Bacon Flat 23-17A	29-Feb-20	369.00	3,840.00	Grant Canyon Oil & Gas	29
Production Totals		369.00	3,840.00		

BAR

Date listed is last day of month that production numbers were reported for.

Well Name	Date:	Oil Production (Barrels)	Water Production (Barrels)	Operator	Days
Three Bar Federal 25-	29-Feb-20	2,104.00	1,218.00	Grant Canyon Oil & Gas	29
Production Totals		2,104.00	1,218.00		

BLK

Date listed is last day of month that production numbers were reported for.

Well Name	Date:	Oil Production (Barrels)	Water Production (Barrels)	Operator	Days
Blackburn 10	29-Feb-20	434.00	3,197.00	Grant Canyon Oil & Gas	29
Blackburn 14	29-Feb-20	651.00	1,308.00	Grant Canyon Oil & Gas	29
Blackburn 16	29-Feb-20	137.00	3,788.00	Grant Canyon Oil & Gas	21
Blackburn 18	29-Feb-20	271.00	47,576.00	Grant Canyon Oil & Gas	29
Blackburn 19	29-Feb-20	27.00	8,719.00	Grant Canyon Oil & Gas	29
Blackburn 22	29-Feb-20	0.00	0.00	Grant Canyon Oil & Gas	0
Production Totals		1,520.00	64,588.00		

CUR

Date listed is last day of month that production numbers were reported for.

Well Name	Date:	Oil Production (Barrels)	Water Production (Barrels)	Operator	Days
Currant 1	29-Feb-20	0.00	0.00	Makoil Inc	0
Production Totals		0.00	0.00		

CYN

Date listed is last day of month that production numbers were reported for.

Well Name	Date:	Oil Production (Barrels)	Water Production (Barrels)	Operator	Days
Grant Canyon 10	29-Feb-20	2,152.00	25,420.00	Grant Canyon Oil & Gas	29
Grant Canyon 22-21	29-Feb-20	437.00	20,390.00	Grant Canyon Oil & Gas	29

NEVADA OIL PATCH REPORT

Produced by the Division of Minerals

Grant Canyon 7	29-Feb-20	147.00	9,280.00	Grant Canyon Oil & Gas	29
Grant Canyon 9	29-Feb-20	0.00	0.00	Grant Canyon Oil & Gas	0
Production Totals		2,736.00	55,090.00		

DUC

Date listed is last day of month that production numbers were reported for.

Well Name	Date:	Oil Production (Barrels)	Water Production (Barrels)	Operator	Days
Duckwater Creek 19-	29-Feb-20	0.00	0.00	Makoil Inc	0
Production Totals		0.00	0.00		

ESP

Date listed is last day of month that production numbers were reported for.

Well Name	Date:	Oil Production (Barrels)	Water Production (Barrels)	Operator	Days
Eagle Spring 13-36	29-Feb-20	0.00	0.00	Kirkwood Oil & Gas	0
Eagle Spring 23-36	29-Feb-20	268.00	325.00	Kirkwood Oil & Gas	12
Eagle Spring 24-36	29-Feb-20	0.00	1.00	Kirkwood Oil & Gas	0
Eagle Spring 44-35	29-Feb-20	0.00	0.00	Kirkwood Oil & Gas	0
Eagle Spring 54-35	29-Feb-20	273.00	6,749.00	Kirkwood Oil & Gas	29
Eagle Spring 55-35	29-Feb-20	0.00	0.00	Kirkwood Oil & Gas	0
Eagle Spring 64-35	29-Feb-20	0.00	0.00	Kirkwood Oil & Gas	0
Eagle Spring 83-35	29-Feb-20	2.00	72.00	Kirkwood Oil & Gas	1
Eagle Springs 1-36	29-Feb-20	0.00	0.00	Kirkwood Oil & Gas	0
Eagle Springs 2-36	29-Feb-20	726.00	7,212.00	Kirkwood Oil & Gas	29
Eagle Springs 35-35	29-Feb-20	179.00	1,247.00	Kirkwood Oil & Gas	29
Eagle Springs 43-36	29-Feb-20	0.00	0.00	Kirkwood Oil & Gas	0
Eagle Springs 4-36	29-Feb-20	0.00	0.00	Kirkwood Oil & Gas	0
Eagle Springs 5-36	29-Feb-20	526.00	149.00	Kirkwood Oil & Gas	29
Eagle Springs 73-35	29-Feb-20	244.00	5,673.00	Kirkwood Oil & Gas	29
Eagle Springs 74-35	29-Feb-20	49.00	1,790.00	Kirkwood Oil & Gas	10
EagleSprings 15-35	29-Feb-20	0.00	0.00	Kirkwood Oil & Gas	0
Production Totals		2,267.00	23,218.00		

GSR

Date listed is last day of month that production numbers were reported for.

Well Name	Date:	Oil Production (Barrels)	Water Production (Barrels)	Operator	Days
-----------	-------	-----------------------------	-------------------------------	----------	------

NEVADA OIL PATCH REPORT

Produced by the Division of Minerals

Ghost Ranch 2-21X	29-Feb-20	330.00	9,874.00	Makoil Inc	29
Ghost Ranch 38-35	29-Feb-20	211.00	11,866.00	Kirkwood Oil & Gas	28
Ghost Ranch 47-35	29-Feb-20	196.00	11,059.00	Kirkwood Oil & Gas	28
Ghost Ranch 48-35	29-Feb-20	196.00	11,059.00	Kirkwood Oil & Gas	28
Production Totals		933.00	43,858.00		

KSP

Date listed is last day of month that production numbers were reported for.

Well Name	Date:	Oil Production (Barrels)	Water Production (Barrels)	Operator	Days
Kate Spring 1	28-Feb-20	996.00	18,999.00	Western General Inc	31
Kate Spring 12-2	29-Feb-20	432.00	8,173.00	Makoil Inc	29
Kate Spring 1-A	29-Feb-20	0.00		Western General Inc	31
Kate Spring 1-C	28-Feb-20	0.00		Western General Inc	31
Taylor Federal 1	29-Feb-20	0.00	0.00	Western General Inc	0
Taylor Federal 2	29-Feb-20	0.00	0.00	Western General Inc	0
Production Totals		1,428.00	27,172.00		

NWC

Date listed is last day of month that production numbers were reported for.

Well Name	Date:	Oil Production (Barrels)	Water Production (Barrels)	Operator	Days
N Willow Creek 6-27	29-Feb-20	0.00	0.00	Kirkwood Oil & Gas	0
Production Totals		0.00	0.00		

SND

Date listed is last day of month that production numbers were reported for.

Well Name	Date:	Oil Production (Barrels)	Water Production (Barrels)	Operator	Days
Sand Dune 88-35	29-Feb-20	0.00	0.00	Kirkwood Oil & Gas	0
Production Totals		0.00	0.00		

SSP

Date listed is last day of month that production numbers were reported for.

Well Name	Date:	Oil Production (Barrels)	Water Production (Barrels)	Operator	Days
Federal 12-14	29-Feb-20	0.00	0.00	Grant Canyon Oil & Gas	0
Federal 5-14	29-Feb-20	0.00	0.00	Grant Canyon Oil & Gas	0
Sans Spring 5-14A	29-Feb-20	0.00	0.00	Grant Canyon Oil & Gas	0
Production Totals		0.00	0.00		

NEVADA OIL PATCH REPORT

Produced by the Division of Minerals

TMR

Date listed is last day of month that production numbers were reported for.

Well Name	Date:	Oil Production (Barrels)	Water Production (Barrels)	Operator	Days
East Inselberg 36-33	29-Feb-20	0.00	0.00	Makoil Inc	0
Munson Ranch 12-14	29-Feb-20	16.00	1.00	Makoil Inc	1
Munson Ranch 12-24	29-Feb-20	108.00	690.00	Makoil Inc	29
Munson Ranch 12-32	29-Feb-20	230.00	1,688.00	Makoil Inc	29
Munson Ranch 12-33	29-Feb-20	0.00	0.00	Makoil Inc	0
Munson Ranch 12-34	29-Feb-20	165.00	247.00	Makoil Inc	29
Munson Ranch 12-43	29-Feb-20	605.00	1,044.00	Makoil Inc	29
Munson Ranch 13-1	29-Feb-20	285.00	250.00	Makoil Inc	29
Munson Ranch 13-11	29-Feb-20	0.00	0.00	Makoil Inc	0
Munson Ranch 13-11	29-Feb-20	137.00	1,810.00	Makoil Inc	29
Munson Ranch 13-12	29-Feb-20	0.00	0.00	Makoil Inc	0
Munson Ranch 13-14	29-Feb-20	0.00	0.00	Makoil Inc	0
Munson Ranch 13-21	29-Feb-20	295.00	1,482.00	Makoil Inc	29
Munson Ranch 13-24	29-Feb-20	0.00	0.00	Makoil Inc	0
Munson Ranch 13-31	29-Feb-20	296.00	1,385.00	Makoil Inc	29
Munson Ranch 13-32	29-Feb-20	353.00	3,001.00	Makoil Inc	29
Munson Ranch 13-33	29-Feb-20	112.00	473.00	Makoil Inc	29
Munson Ranch 13-41	29-Feb-20	763.00	5,851.00	Makoil Inc	29
Munson Ranch 13-42	29-Feb-20	0.00	0.00	Makoil Inc	0
Munson Ranch 13-45	29-Feb-20	129.00	170.00	Makoil Inc	29
Munson Ranch 13-46	29-Feb-20	15.00	4.00	Makoil Inc	5
Munson Ranch 14-23	29-Feb-20	252.00	1,549.00	Makoil Inc	29
Munson Ranch 14-32	29-Feb-20	220.00	5,405.00	Makoil Inc	29
Munson Ranch 14-33	29-Feb-20	29.00	128.00	Makoil Inc	29
Munson Ranch 14-34	29-Feb-20	0.00	0.00	Makoil Inc	0
Munson Ranch 14-34	29-Feb-20	113.00	526.00	Makoil Inc	29
Munson Ranch 14-44	29-Feb-20	215.00	11,881.00	Makoil Inc	29
Munson Ranch 14-49	29-Feb-20	117.00	134.00	Makoil Inc	29
Munson Ranch 14-49	29-Feb-20	4.00	4.00	Makoil Inc	4

NEVADA OIL PATCH REPORT

Produced by the Division of Minerals

Trap Spring 14-42	29-Feb-20	195.00	1,546.00	Makoil Inc	29
Trap Spring 16	29-Feb-20	247.00	8,967.00	Makoil Inc	29
Trap Spring 19	29-Feb-20	32.00	33.00	Makoil Inc	3
Trap Spring 2 48-27	29-Feb-20	440.00	67.00	Makoil Inc	29
Trap Spring 23-41	29-Feb-20	46.00	58.00	Makoil Inc	5
Trap Spring 27-41	29-Feb-20	0.00	0.00	Makoil Inc	0
Trap Spring 3	29-Feb-20	828.00	86.48	Makoil Inc	29
Trap Spring 8	29-Feb-20	0.00	0.00	Makoil Inc	0
Trap Spring 9	29-Feb-20	2,113.00	36,813.00	Makoil Inc	29
Zuspann 24-3	29-Feb-20	0.00	0.00	Makoil Inc	0

Production Totals 8,360.00 85,293.48

TOM

Date listed is last day of month that production numbers were reported for.

Well Name	Date:	Oil Production (Barrels)	Water Production (Barrels)	Operator	Days
Tomera Ranch 3	29-Feb-20	207.51	0.00	Tomera Oil Fields LLC	92
Production Totals		207.51	0.00		

NEVADA OIL PATCH REPORT

Produced by the Division of Minerals

Nevada Gas Production Details

KSP

Date listed is last day of month that production numbers were reported for.

Well Name	Date:	Gas Production (MCF)	Operator
Kate Spring 1	2/29/2020	95	Western General Inc
Kate Spring 12-2	2/28/2020	52	Makoil Inc
Production Totals:		147	

NEVADA OIL PATCH REPORT

Produced by the Division of Minerals

Report for the Month of:

March, 2020

Production Summary (Barrels):

Total Nevada oil production for the period:

22,080

Production for the same period last year:

19,684

Total Nevada gas production for the period:

1170 MCF

Gas production for the same period last year:

223 MCF

Permitting:

Permits to drill issued by NDOM in the period:

0

Permits issued for the same period last year:

0

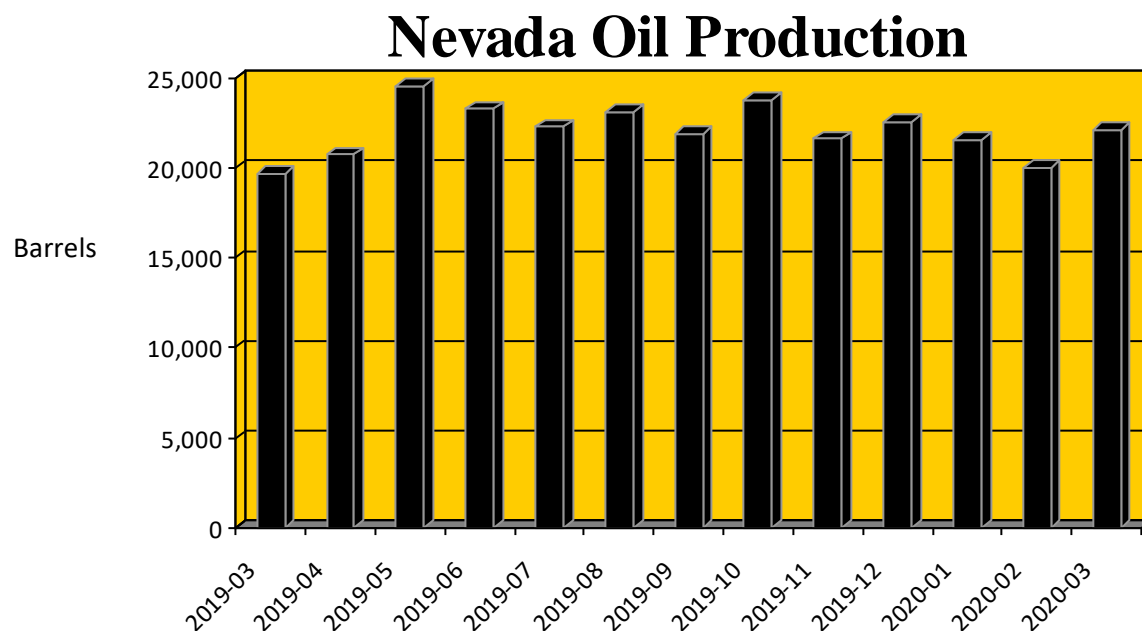
Rig Count:

Rotary rigs operating during the period:

0

Rotary rigs operating same period last year:

0



NEVADA OIL PATCH REPORT

Produced by the Division of Minerals

Nevada Oil/Gas Field Summary

Nye County:

BAC - Bacon Flat Field: First Production - January, 1981

CUR - Currant Field: First Production - February, 1979

CYN - Grant Canyon Field: First Production - September, 1983

DUC - Duckwater Creek Field: First Production - May, 1990

ESP - Eagle Springs Field: First Production - March, 1954

GSR - Ghost Ranch Field: First Production - August, 1996

KAT - Kate Spring Field: First Production - January, 1986

SND - Sand Dune Field: First Production - January, 1998

SSP - Sans Spring Field: First Production - March, 1993

TMR - Trap Spring Field: First Production - November, 1976

EIN - East Inselberg Field: First Production - April, 2005

Elko County:

DEA - Deadman Creek: First Production - May, 1997

HBT - Humboldt Field: First Production - April, 2014

HUN - Huntington Field: First Production - November, 2014

TOA - Toana Draw Field: First Production - January, 2007

Eureka County:

BAR - Three Bar Field: First Production - March, 1990

BLK - Blackburn Field: First Production - April, 1982

NWC - North Willow Creek: First Production - April, 1988

TOM - Tomera Ranch Field: First Production - December, 1987

NEVADA OIL PATCH REPORT

Produced by the Division of Minerals

Oil Production Per Field for Current Period:

Field:	Barrels Produced:
BAC	397
BAR	1,611
BLK	1,601
CUR	0
CYN	2,944
DUC	0
ESP	3,693
EXP	157
GSR	948
KSP	1,597
NWC	0
SND	0
SSP	94
TMR	9,038
TOM	0

NEVADA OIL PATCH REPORT

Produced by the Division of Minerals

Nevada Oil Production Details

BAC

Date listed is last day of month that production numbers were reported for.

Well Name	Date:	Oil Production (Barrels)	Water Production (Barrels)	Operator	Days
Bacon Flat 23-17	31-Mar-20	0.00	0.00	Grant Canyon Oil & Gas	0
Bacon Flat 23-17A	31-Mar-20	397.00	4,120.00	Grant Canyon Oil & Gas	31
Production Totals		397.00	4,120.00		

BAR

Date listed is last day of month that production numbers were reported for.

Well Name	Date:	Oil Production (Barrels)	Water Production (Barrels)	Operator	Days
Three Bar Federal 25-	31-Mar-20	1,611.00	1,243.00	Grant Canyon Oil & Gas	31
Production Totals		1,611.00	1,243.00		

BLK

Date listed is last day of month that production numbers were reported for.

Well Name	Date:	Oil Production (Barrels)	Water Production (Barrels)	Operator	Days
Blackburn 10	31-Mar-20	501.00	3,519.00	Grant Canyon Oil & Gas	31
Blackburn 14	31-Mar-20	688.00	1,420.00	Grant Canyon Oil & Gas	31
Blackburn 18	31-Mar-20	282.00	60,401.00	Grant Canyon Oil & Gas	31
Blackburn 19	31-Mar-20	5.00	782.00	Grant Canyon Oil & Gas	5
Blackburn 22	31-Mar-20	0.00	0.00	Grant Canyon Oil & Gas	0
Production Totals		1,476.00	66,122.00		

CUR

Date listed is last day of month that production numbers were reported for.

Well Name	Date:	Oil Production (Barrels)	Water Production (Barrels)	Operator	Days
Currant 1	31-Mar-20	0.00	0.00	Makoil Inc	0
Production Totals		0.00	0.00		

CYN

Date listed is last day of month that production numbers were reported for.

Well Name	Date:	Oil Production (Barrels)	Water Production (Barrels)	Operator	Days
Grant Canyon 10	31-Mar-20	2,418.00	21,760.00	Grant Canyon Oil & Gas	31
Grant Canyon 22-21	31-Mar-20	452.00	21,760.00	Grant Canyon Oil & Gas	31
Grant Canyon 7	31-Mar-20	74.00	9,480.00	Grant Canyon Oil & Gas	31

NEVADA OIL PATCH REPORT

Produced by the Division of Minerals

Grant Canyon 9	31-Mar-20	0.00	0.00	Grant Canyon Oil & Gas	0
Production Totals		2,944.00	53,000.00		

DUC

Date listed is last day of month that production numbers were reported for.

Well Name	Date:	Oil Production (Barrels)	Water Production (Barrels)	Operator	Days
Duckwater Creek 19-	31-Mar-20	0.00	0.00	Makoil Inc	0
Production Totals		0.00	0.00		

ESP

Date listed is last day of month that production numbers were reported for.

Well Name	Date:	Oil Production (Barrels)	Water Production (Barrels)	Operator	Days
Eagle Spring 13-36	31-Mar-20	0.00	0.00	Kirkwood Oil & Gas	0
Eagle Spring 23-36	31-Mar-20	949.00	1,048.00	Kirkwood Oil & Gas	31
Eagle Spring 24-36	31-Mar-20	0.00	0.00	Kirkwood Oil & Gas	0
Eagle Spring 44-35	31-Mar-20	0.00	0.00	Kirkwood Oil & Gas	0
Eagle Spring 54-35	31-Mar-20	406.00	6,171.00	Kirkwood Oil & Gas	30
Eagle Spring 55-35	31-Mar-20	0.00	0.00	Kirkwood Oil & Gas	0
Eagle Spring 64-35	31-Mar-20	0.00	0.00	Kirkwood Oil & Gas	0
Eagle Spring 82-35	31-Mar-20	107.00	10,271.00	Kirkwood Oil & Gas	15
Eagle Spring 83-35	31-Mar-20	107.00	10,271.00	Kirkwood Oil & Gas	15
Eagle Springs 1-36	31-Mar-20	0.00	0.00	Kirkwood Oil & Gas	0
Eagle Springs 2-36	31-Mar-20	415.00	3,373.00	Kirkwood Oil & Gas	31
Eagle Springs 35-35	31-Mar-20	134.00	2,855.00	Kirkwood Oil & Gas	31
Eagle Springs 43-36	31-Mar-20	0.00	0.00	Kirkwood Oil & Gas	0
Eagle Springs 4-36	31-Mar-20	0.00	0.00	Kirkwood Oil & Gas	0
Eagle Springs 5-36	31-Mar-20	1,238.00	245.00	Kirkwood Oil & Gas	31
Eagle Springs 73-35	31-Mar-20	306.00	7,135.00	Kirkwood Oil & Gas	31
Eagle Springs 74-35	31-Mar-20	27.00	788.00	Kirkwood Oil & Gas	5
EagleSprings 15-35	31-Mar-20	4.00	52.00	Kirkwood Oil & Gas	1
Production Totals		3,693.00	42,209.00		

GSR

Date listed is last day of month that production numbers were reported for.

Well Name	Date:	Oil Production (Barrels)	Water Production (Barrels)	Operator	Days
-----------	-------	-----------------------------	-------------------------------	----------	------

NEVADA OIL PATCH REPORT

Produced by the Division of Minerals

Ghost Ranch 2-21X	31-Mar-20	403.00	10,339.00	Makoil Inc	31
Ghost Ranch 38-35	31-Mar-20	150.00	10,874.00	Kirkwood Oil & Gas	31
Ghost Ranch 47-35	31-Mar-20	257.00	7,876.00	Kirkwood Oil & Gas	31
Ghost Ranch 48-35	31-Mar-20	138.00	10,586.00	Kirkwood Oil & Gas	31
Production Totals		948.00	39,675.00		

KSP

Date listed is last day of month that production numbers were reported for.

Well Name	Date:	Oil Production (Barrels)	Water Production (Barrels)	Operator	Days
Kate Spring 1	31-Mar-20	200.00	3,000.00	Western General Inc	31
Kate Spring 12-2	31-Mar-20	466.00	8,974.00	Makoil Inc	31
Kate Spring 1-A	31-Mar-20	831.00	16,509.00	Western General Inc	31
Kate Spring 1-C	31-Mar-20	100.00	500.00	Western General Inc	31
Taylor Federal 1	31-Mar-20	0.00	0.00	Western General Inc	0
Taylor Federal 2	31-Mar-20	0.00	0.00	Western General Inc	0
Production Totals		1,597.00	28,983.00		

NWC

Date listed is last day of month that production numbers were reported for.

Well Name	Date:	Oil Production (Barrels)	Water Production (Barrels)	Operator	Days
N Willow Creek 6-27	31-Mar-20	0.00	0.00	Kirkwood Oil & Gas	0
Production Totals		0.00	0.00		

SND

Date listed is last day of month that production numbers were reported for.

Well Name	Date:	Oil Production (Barrels)	Water Production (Barrels)	Operator	Days
Sand Dune 88-35	31-Mar-20	0.00	0.00	Kirkwood Oil & Gas	0
Production Totals		0.00	0.00		

SSP

Date listed is last day of month that production numbers were reported for.

Well Name	Date:	Oil Production (Barrels)	Water Production (Barrels)	Operator	Days
Federal 12-14	31-Mar-20	0.00	0.00	Grant Canyon Oil & Gas	0
Federal 5-14	31-Mar-20	0.00	0.00	Grant Canyon Oil & Gas	0
Sans Spring 5-14A	31-Mar-20	94.00	0.00	Grant Canyon Oil & Gas	2
Production Totals		94.00	0.00		

NEVADA OIL PATCH REPORT

Produced by the Division of Minerals

TMR

Date listed is last day of month that production numbers were reported for.

Well Name	Date:	Oil Production (Barrels)	Water Production (Barrels)	Operator	Days
East Inselberg 36-33	31-Mar-20	0.00	0.00	Makoil Inc	0
Munson Ranch 12-14	31-Mar-20	15.00	1.00	Makoil Inc	1
Munson Ranch 12-24	31-Mar-20	113.00	802.00	Makoil Inc	31
Munson Ranch 12-32	31-Mar-20	199.00	1,456.00	Makoil Inc	31
Munson Ranch 12-33	31-Mar-20	0.00	0.00	Makoil Inc	0
Munson Ranch 12-34	31-Mar-20	171.00	356.00	Makoil Inc	31
Munson Ranch 12-43	31-Mar-20	641.00	1,164.00	Makoil Inc	31
Munson Ranch 13-1	31-Mar-20	343.00	264.00	Makoil Inc	31
Munson Ranch 13-11	31-Mar-20	0.00	0.00	Makoil Inc	0
Munson Ranch 13-11	31-Mar-20	146.00	1,984.00	Makoil Inc	31
Munson Ranch 13-12	31-Mar-20	0.00	0.00	Makoil Inc	0
Munson Ranch 13-14	31-Mar-20	0.00	0.00	Makoil Inc	0
Munson Ranch 13-21	31-Mar-20	313.00	1,667.00	Makoil Inc	31
Munson Ranch 13-24	31-Mar-20	0.00	0.00	Makoil Inc	0
Munson Ranch 13-31	31-Mar-20	166.00	1,426.00	Makoil Inc	23
Munson Ranch 13-32	31-Mar-20	360.00	3,395.00	Makoil Inc	31
Munson Ranch 13-33	31-Mar-20	103.00	544.00	Makoil Inc	31
Munson Ranch 13-41	31-Mar-20	799.00	6,224.00	Makoil Inc	31
Munson Ranch 13-42	31-Mar-20	0.00	0.00	Makoil Inc	0
Munson Ranch 13-45	31-Mar-20	179.00	231.00	Makoil Inc	31
Munson Ranch 13-46	31-Mar-20	5.00	22.00	Makoil Inc	5
Munson Ranch 14-23	31-Mar-20	229.00	1,740.00	Makoil Inc	31
Munson Ranch 14-32	31-Mar-20	203.00	5,677.00	Makoil Inc	31
Munson Ranch 14-33	31-Mar-20	31.00	120.00	Makoil Inc	31
Munson Ranch 14-34	31-Mar-20	0.00	0.00	Makoil Inc	0
Munson Ranch 14-34	31-Mar-20	112.00	588.00	Makoil Inc	31
Munson Ranch 14-44	31-Mar-20	213.00	12,378.00	Makoil Inc	31
Munson Ranch 14-49	31-Mar-20	34.00	146.00	Makoil Inc	31
Munson Ranch 14-49	31-Mar-20	5.00	14.00	Makoil Inc	5

NEVADA OIL PATCH REPORT

Produced by the Division of Minerals

Trap Spring 14-42	31-Mar-20	208.00	1,570.00	Makoil Inc	31
Trap Spring 16	31-Mar-20	207.00	9,305.00	Makoil Inc	31
Trap Spring 19	31-Mar-20	948.00	357.00	Makoil Inc	31
Trap Spring 2 48-27	31-Mar-20	459.00	72.00	Makoil Inc	31
Trap Spring 23-41	31-Mar-20	38.00	47.00	Makoil Inc	3
Trap Spring 27-41	31-Mar-20	0.00	0.00	Makoil Inc	0
Trap Spring 3	31-Mar-20	775.00	91,261.00	Makoil Inc	31
Trap Spring 8	31-Mar-20	0.00	0.00	Makoil Inc	0
Trap Spring 9	31-Mar-20	2,023.00	38,068.00	Makoil Inc	31
Zuspann 24-3	31-Mar-20	0.00	0.00	Makoil Inc	0
Production Totals		9,038.00	180,879.00		

TOM

Date listed is last day of month that production numbers were reported for.

Well Name	Date:	Oil Production (Barrels)	Water Production (Barrels)	Operator	Days
Tomera Ranch 3	31-Mar-20	0.00	0.00	Tomera Oil Fields LLC	0
Production Totals		0.00	0.00		

NEVADA OIL PATCH REPORT

Produced by the Division of Minerals

Nevada Gas Production Details

KSP

Date listed is last day of month that production numbers were reported for.

Well Name	Date:	Gas Production (MCF)	Operator
Kate Spring 1	3/31/2020	10	Western General Inc
Kate Spring 12-2	3/31/2020	51	Makoil Inc
Kate Spring 1-A	3/31/2020	87	Western General Inc
Kate Spring 1-C	3/31/2020	10	Western General Inc
Production Totals:		158	

NEVADA OIL PATCH REPORT

Produced by the Division of Minerals

Report for the Month of:

April, 2020

Production Summary (Barrels):

Total Nevada oil production for the period:

19,272

Production for the same period last year:

20,726

Total Nevada gas production for the period:

1145 MCF

Gas production for the same period last year:

220 MCF

Permitting:

Permits to drill issued by NDOM in the period:

0

Permits issued for the same period last year:

0

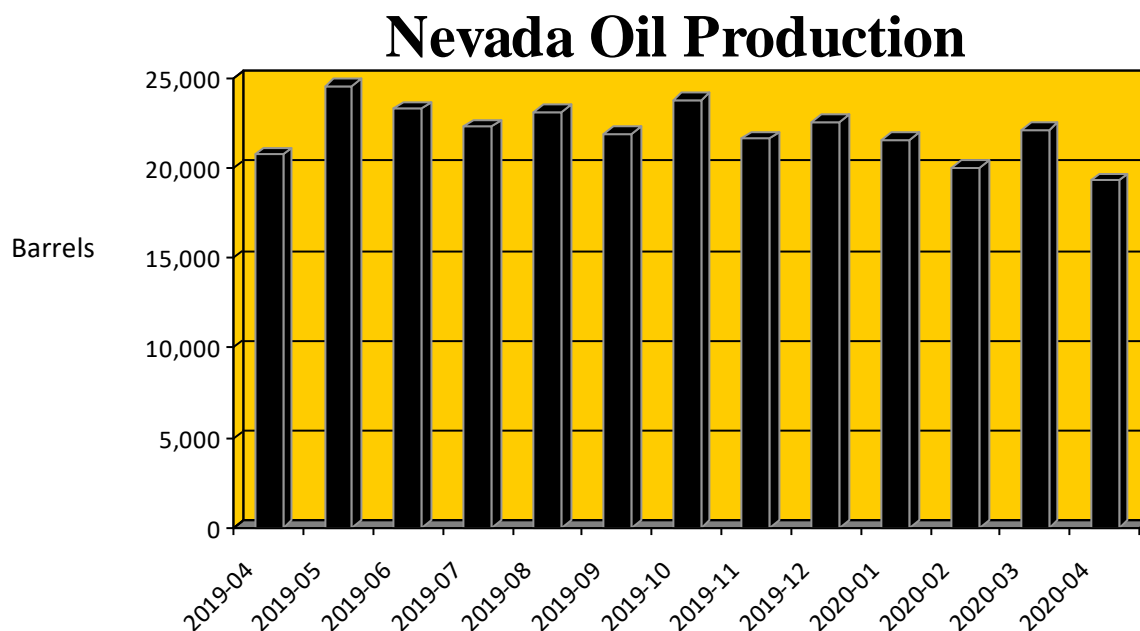
Rig Count:

Rotary rigs operating during the period:

0

Rotary rigs operating same period last year:

0



NEVADA OIL PATCH REPORT

Produced by the Division of Minerals

Nevada Oil/Gas Field Summary

Nye County:

BAC - Bacon Flat Field: First Production - January, 1981

CUR - Currant Field: First Production - February, 1979

CYN - Grant Canyon Field: First Production - September, 1983

DUC - Duckwater Creek Field: First Production - May, 1990

ESP - Eagle Springs Field: First Production - March, 1954

GSR - Ghost Ranch Field: First Production - August, 1996

KAT - Kate Spring Field: First Production - January, 1986

SND - Sand Dune Field: First Production - January, 1998

SSP - Sans Spring Field: First Production - March, 1993

TMR - Trap Spring Field: First Production - November, 1976

EIN - East Inselberg Field: First Production - April, 2005

Elko County:

DEA - Deadman Creek: First Production - May, 1997

HBT - Humboldt Field: First Production - April, 2014

HUN - Huntington Field: First Production - November, 2014

TOA - Toana Draw Field: First Production - January, 2007

Eureka County:

BAR - Three Bar Field: First Production - March, 1990

BLK - Blackburn Field: First Production - April, 1982

NWC - North Willow Creek: First Production - April, 1988

TOM - Tomera Ranch Field: First Production - December, 1987

NEVADA OIL PATCH REPORT

Produced by the Division of Minerals

Oil Production Per Field for Current Period:

Field:	Barrels Produced:
BAC	407
BAR	1,278
BLK	1,813
CUR	0
CYN	2,742
DUC	0
ESP	2,820
EXP	0
GSR	526
KSP	965
NWC	0
SND	0
SSP	247
TMR	8,474
TOM	0

NEVADA OIL PATCH REPORT

Produced by the Division of Minerals

Nevada Oil Production Details

BAC

Date listed is last day of month that production numbers were reported for.

Well Name	Date:	Oil Production (Barrels)	Water Production (Barrels)	Operator	Days
Bacon Flat 23-17	30-Apr-20	0.00	0.00	Grant Canyon Oil & Gas	0
Bacon Flat 23-17A	30-Apr-20	407.00	3,980.00	Grant Canyon Oil & Gas	30
Production Totals		407.00	3,980.00		

BAR

Date listed is last day of month that production numbers were reported for.

Well Name	Date:	Oil Production (Barrels)	Water Production (Barrels)	Operator	Days
Three Bar Federal 25-	30-Apr-20	1,278.00	1,278.00	Grant Canyon Oil & Gas	30
Production Totals		1,278.00	1,278.00		

BLK

Date listed is last day of month that production numbers were reported for.

Well Name	Date:	Oil Production (Barrels)	Water Production (Barrels)	Operator	Days
Blackburn 10	30-Apr-20	503.00	3,443.00	Grant Canyon Oil & Gas	30
Blackburn 14	30-Apr-20	691.00	190.00	Grant Canyon Oil & Gas	30
Blackburn 16	30-Apr-20	189.00	5,685.00	Grant Canyon Oil & Gas	30
Blackburn 18	30-Apr-20	283.00	60,012.00	Grant Canyon Oil & Gas	30
Blackburn 19	30-Apr-20	0.00	385.00	Grant Canyon Oil & Gas	2
Blackburn 22	30-Apr-20	0.00	0.00	Grant Canyon Oil & Gas	0
Production Totals		1,666.00	69,715.00		

CUR

Date listed is last day of month that production numbers were reported for.

Well Name	Date:	Oil Production (Barrels)	Water Production (Barrels)	Operator	Days
Currant 1	30-Apr-20	0.00	0.00	Makoil Inc	0
Production Totals		0.00	0.00		

CYN

Date listed is last day of month that production numbers were reported for.

Well Name	Date:	Oil Production (Barrels)	Water Production (Barrels)	Operator	Days
Grant Canyon 10	30-Apr-20	2,297.00	26,970.00	Grant Canyon Oil & Gas	30
Grant Canyon 22-21	30-Apr-20	380.00	19,642.00	Grant Canyon Oil & Gas	28

NEVADA OIL PATCH REPORT

Produced by the Division of Minerals

Grant Canyon 7	30-Apr-20	65.00	8,560.00	Grant Canyon Oil & Gas	30
Grant Canyon 9	30-Apr-20	0.00	0.00	Grant Canyon Oil & Gas	0
Production Totals		2,742.00	55,172.00		

DUC

Date listed is last day of month that production numbers were reported for.

Well Name	Date:	Oil Production (Barrels)	Water Production (Barrels)	Operator	Days
Duckwater Creek 19-	30-Apr-20	0.00	0.00	Makoil Inc	0
Production Totals		0.00	0.00		

ESP

Date listed is last day of month that production numbers were reported for.

Well Name	Date:	Oil Production (Barrels)	Water Production (Barrels)	Operator	Days
Eagle Spring 13-36	30-Apr-20	0.00	0.00	Kirkwood Oil & Gas	0
Eagle Spring 23-36	30-Apr-20	671.00	940.00	Kirkwood Oil & Gas	27
Eagle Spring 24-36	30-Apr-20	0.00	0.00	Kirkwood Oil & Gas	0
Eagle Spring 44-35	30-Apr-20	0.00	0.00	Kirkwood Oil & Gas	0
Eagle Spring 54-35	30-Apr-20	304.00	6,342.00	Kirkwood Oil & Gas	27
Eagle Spring 55-35	30-Apr-20	0.00	0.00	Kirkwood Oil & Gas	0
Eagle Spring 64-35	30-Apr-20	0.00	0.00	Kirkwood Oil & Gas	0
Eagle Spring 82-35	30-Apr-20	33.00	2,765.00	Kirkwood Oil & Gas	5
Eagle Spring 83-35	30-Apr-20	0.00	0.00	Kirkwood Oil & Gas	0
Eagle Springs 1-36	30-Apr-20	0.00	0.00	Kirkwood Oil & Gas	0
Eagle Springs 2-36	30-Apr-20	778.00	8,937.00	Kirkwood Oil & Gas	27
Eagle Springs 35-35	30-Apr-20	196.00	1,161.00	Kirkwood Oil & Gas	27
Eagle Springs 43-36	30-Apr-20	0.00	0.00	Kirkwood Oil & Gas	0
Eagle Springs 4-36	30-Apr-20	0.00	0.00	Kirkwood Oil & Gas	0
Eagle Springs 5-36	30-Apr-20	564.00	184.00	Kirkwood Oil & Gas	27
Eagle Springs 73-35	30-Apr-20	265.00	7,123.00	Kirkwood Oil & Gas	27
Eagle Springs 74-35	30-Apr-20	0.00	0.00	Kirkwood Oil & Gas	0
EagleSprings 15-35	30-Apr-20	9.00	114.00	Kirkwood Oil & Gas	2
Production Totals		2,820.00	27,566.00		

NEVADA OIL PATCH REPORT

Produced by the Division of Minerals

GSR

Date listed is last day of month that production numbers were reported for.

Well Name	Date:	Oil Production (Barrels)	Water Production (Barrels)	Operator	Days
Ghost Ranch 2-21X	30-Apr-20	0.00	55.00	Makoil Inc	0
Ghost Ranch 38-35	30-Apr-20	184.00	9,869.00	Kirkwood Oil & Gas	27
Ghost Ranch 47-35	30-Apr-20	171.00	9,198.00	Kirkwood Oil & Gas	27
Ghost Ranch 48-35	30-Apr-20	171.00	9,198.00	Kirkwood Oil & Gas	27
Production Totals		526.00	28,320.00		

KSP

Date listed is last day of month that production numbers were reported for.

Well Name	Date:	Oil Production (Barrels)	Water Production (Barrels)	Operator	Days
Kate Spring 1	30-Apr-20	65.00	2,000.00	Western General Inc	5
Kate Spring 12-2	30-Apr-20	0.00	419.00	Makoil Inc	0
Kate Spring 1-A	30-Apr-20	900.00	6,554.00	Western General Inc	26
Kate Spring 1-C	30-Apr-20	0.00		Western General Inc	31
Taylor Federal 1	30-Apr-20	0.00	0.00	Western General Inc	0
Taylor Federal 2	30-Apr-20	0.00	0.00	Western General Inc	0
Production Totals		965.00	8,973.00		

NWC

Date listed is last day of month that production numbers were reported for.

Well Name	Date:	Oil Production (Barrels)	Water Production (Barrels)	Operator	Days
N Willow Creek 6-27	30-Apr-20	0.00	0.00	Kirkwood Oil & Gas	0
Production Totals		0.00	0.00		

SND

Date listed is last day of month that production numbers were reported for.

Well Name	Date:	Oil Production (Barrels)	Water Production (Barrels)	Operator	Days
Sand Dune 88-35	30-Apr-20	0.00	0.00	Kirkwood Oil & Gas	0
Production Totals		0.00	0.00		

SSP

Date listed is last day of month that production numbers were reported for.

Well Name	Date:	Oil Production (Barrels)	Water Production (Barrels)	Operator	Days
Federal 12-14	30-Apr-20	0.00	0.00	Grant Canyon Oil & Gas	0
Federal 5-14	30-Apr-20	0.00	0.00	Grant Canyon Oil & Gas	0

NEVADA OIL PATCH REPORT

Produced by the Division of Minerals

Sans Spring 5-14A	30-Apr-20	247.00	0.00	Grant Canyon Oil & Gas	6
Production Totals		247.00	0.00		

TMR

Date listed is last day of month that production numbers were reported for.

Well Name	Date:	Oil Production (Barrels)	Water Production (Barrels)	Operator	Days
East Inselberg 36-33	30-Apr-20	0.00	0.00	Makoil Inc	0
Munson Ranch 12-14	30-Apr-20	169.00	114.00	Makoil Inc	21
Munson Ranch 12-24	30-Apr-20	117.00	766.00	Makoil Inc	30
Munson Ranch 12-32	30-Apr-20	215.00	1,597.00	Makoil Inc	30
Munson Ranch 12-33	30-Apr-20	0.00	0.00	Makoil Inc	0
Munson Ranch 12-34	30-Apr-20	176.00	285.00	Makoil Inc	30
Munson Ranch 12-43	30-Apr-20	651.00	115.00	Makoil Inc	30
Munson Ranch 13-1	30-Apr-20	307.00	186.00	Makoil Inc	30
Munson Ranch 13-11	30-Apr-20	0.00	0.00	Makoil Inc	0
Munson Ranch 13-11	30-Apr-20	137.00	1,887.00	Makoil Inc	30
Munson Ranch 13-12	30-Apr-20	0.00	0.00	Makoil Inc	0
Munson Ranch 13-14	30-Apr-20	0.00	0.00	Makoil Inc	0
Munson Ranch 13-21	30-Apr-20	320.00	1,614.00	Makoil Inc	30
Munson Ranch 13-24	30-Apr-20	0.00	0.00	Makoil Inc	0
Munson Ranch 13-31	30-Apr-20	320.00	1,528.00	Makoil Inc	30
Munson Ranch 13-32	30-Apr-20	375.00	3,449.00	Makoil Inc	30
Munson Ranch 13-33	30-Apr-20	114.00	531.00	Makoil Inc	30
Munson Ranch 13-41	30-Apr-20	779.00	6,302.00	Makoil Inc	30
Munson Ranch 13-42	30-Apr-20	0.00	0.00	Makoil Inc	0
Munson Ranch 13-45	30-Apr-20	128.00	144.00	Makoil Inc	30
Munson Ranch 13-46	30-Apr-20	114.00	40.00	Makoil Inc	13
Munson Ranch 14-23	30-Apr-20	256.00	1,623.00	Makoil Inc	30
Munson Ranch 14-32	30-Apr-20	232.00	5,816.00	Makoil Inc	30
Munson Ranch 14-33	30-Apr-20	21.00	70.00	Makoil Inc	21
Munson Ranch 14-34	30-Apr-20	0.00	0.00	Makoil Inc	0
Munson Ranch 14-34	30-Apr-20	113.00	587.00	Makoil Inc	30
Munson Ranch 14-44	30-Apr-20	207.00	12,936.00	Makoil Inc	30

NEVADA OIL PATCH REPORT

Produced by the Division of Minerals

Munson Ranch 14-49	30-Apr-20	15.00	54.00	Makoil Inc	15
Munson Ranch 14-49	30-Apr-20	4.00	18.00	Makoil Inc	4
Trap Spring 14-42	30-Apr-20	141.00	1,635.00	Makoil Inc	30
Trap Spring 16	30-Apr-20	212.00	9,515.00	Makoil Inc	30
Trap Spring 19	30-Apr-20	939.00	342.00	Makoil Inc	30
Trap Spring 2 48-27	30-Apr-20	433.00	64.00	Makoil Inc	28
Trap Spring 23-41	30-Apr-20	66.00	88.00	Makoil Inc	5
Trap Spring 27-41	30-Apr-20	0.00	0.00	Makoil Inc	0
Trap Spring 3	30-Apr-20	63.00	2,367.00	Makoil Inc	1
Trap Spring 8	30-Apr-20	21.00	8.00	Makoil Inc	6
Trap Spring 9	30-Apr-20	1,829.00	32,569.00	Makoil Inc	28
Zuspann 24-3	30-Apr-20	0.00	0.00	Makoil Inc	0
Production Totals		8,474.00	86,250.00		

TOM

Date listed is last day of month that production numbers were reported for.

Well Name	Date:	Oil Production (Barrels)	Water Production (Barrels)	Operator	Days
Tomera Ranch 3	30-Apr-20	0.00	0.00	Tomera Oil Fields LLC	0
Production Totals		0.00	0.00		

NEVADA OIL PATCH REPORT

Produced by the Division of Minerals

Nevada Gas Production Details

KSP

Date listed is last day of month that production numbers were reported for.

Well Name	Date:	Gas Production (MCF)	Operator
Kate Spring 12-2	4/30/2020	0	Makoil Inc
Production Totals:		0	

NEVADA OIL PATCH REPORT

Produced by the Division of Minerals

Report for the Month of:

May, 2020

Production Summary (Barrels):

Total Nevada oil production for the period:

13,539

Production for the same period last year:

24,510

Total Nevada gas production for the period:

1099 MCF

Gas production for the same period last year:

249 MCF

Permitting:

Permits to drill issued by NDOM in the period:

2

Permits issued for the same period last year:

1

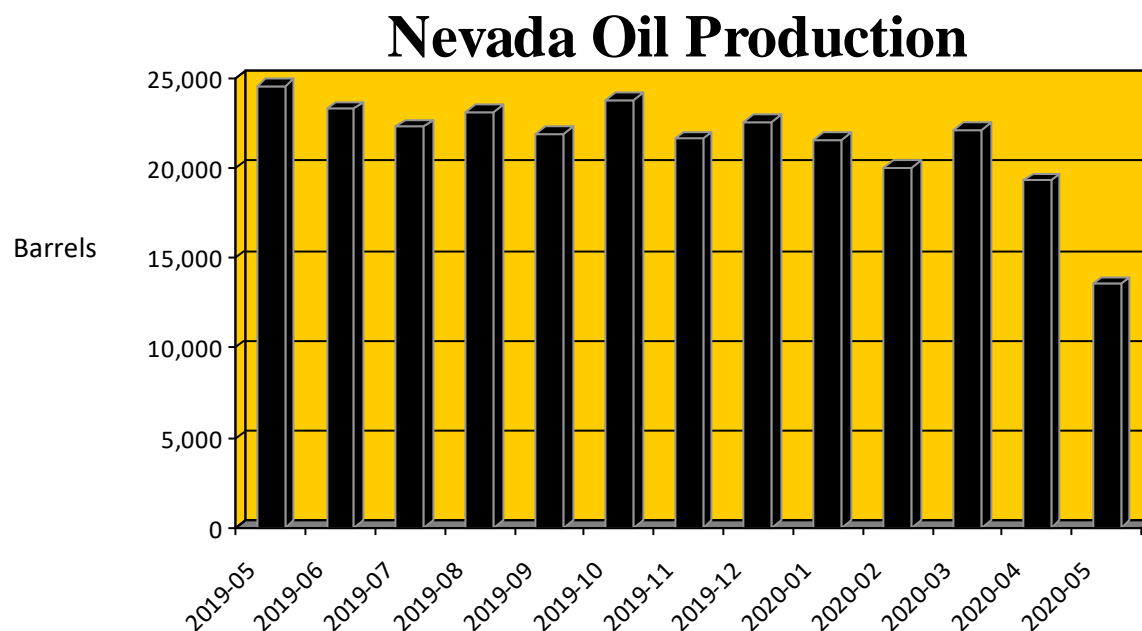
Rig Count:

Rotary rigs operating during the period:

0

Rotary rigs operating same period last year:

1



NEVADA OIL PATCH REPORT

Produced by the Division of Minerals

Nevada Oil/Gas Field Summary

Nye County:

BAC - Bacon Flat Field: First Production - January, 1981

CUR - Currant Field: First Production - February, 1979

CYN - Grant Canyon Field: First Production - September, 1983

DUC - Duckwater Creek Field: First Production - May, 1990

ESP - Eagle Springs Field: First Production - March, 1954

GSR - Ghost Ranch Field: First Production - August, 1996

KAT - Kate Spring Field: First Production - January, 1986

SND - Sand Dune Field: First Production - January, 1998

SSP - Sans Spring Field: First Production - March, 1993

TMR - Trap Spring Field: First Production - November, 1976

EIN - East Inselberg Field: First Production - April, 2005

Elko County:

DEA - Deadman Creek: First Production - May, 1997

HBT - Humboldt Field: First Production - April, 2014

HUN - Huntington Field: First Production - November, 2014

TOA - Toana Draw Field: First Production - January, 2007

Eureka County:

BAR - Three Bar Field: First Production - March, 1990

BLK - Blackburn Field: First Production - April, 1982

NWC - North Willow Creek: First Production - April, 1988

TOM - Tomera Ranch Field: First Production - December, 1987

NEVADA OIL PATCH REPORT

Produced by the Division of Minerals

Oil Production Per Field for Current Period:

Field:	Barrels Produced:
BAC	397
BAR	1,140
BLK	153
CUR	0
CYN	2,891
DUC	0
ESP	-26
EXP	1,830
GSR	0
KSP	1,016
NWC	0
SND	0
SSP	200
TMR	5,938
TOM	0

NEVADA OIL PATCH REPORT

Produced by the Division of Minerals

Nevada Oil Production Details

BAC

Date listed is last day of month that production numbers were reported for.

Well Name	Date:	Oil Production (Barrels)	Water Production (Barrels)	Operator	Days
Bacon Flat 23-17	31-May-20	0.00	0.00	Grant Canyon Oil & Gas	0
Bacon Flat 23-17A	31-May-20	397.00	4,110.00	Grant Canyon Oil & Gas	31
Production Totals		397.00	4,110.00		

BAR

Date listed is last day of month that production numbers were reported for.

Well Name	Date:	Oil Production (Barrels)	Water Production (Barrels)	Operator	Days
Three Bar Federal 25-	31-May-20	1,140.00	1,118.00	Grant Canyon Oil & Gas	30
Production Totals		1,140.00	1,118.00		

BLK

Date listed is last day of month that production numbers were reported for.

Well Name	Date:	Oil Production (Barrels)	Water Production (Barrels)	Operator	Days
Blackburn 22	31-May-20	0.00	0.00	Grant Canyon Oil & Gas	0
Production Totals		0.00	0.00		

CUR

Date listed is last day of month that production numbers were reported for.

Well Name	Date:	Oil Production (Barrels)	Water Production (Barrels)	Operator	Days
Currant 1	31-May-20	0.00	0.00	Makoil Inc	0
Production Totals		0.00	0.00		

CYN

Date listed is last day of month that production numbers were reported for.

Well Name	Date:	Oil Production (Barrels)	Water Production (Barrels)	Operator	Days
Grant Canyon 10	31-May-20	2,350.00	27,740.00	Grant Canyon Oil & Gas	31
Grant Canyon 22-21	31-May-20	495.00	21,930.00	Grant Canyon Oil & Gas	31
Grant Canyon 7	31-May-20	46.00	6,200.00	Grant Canyon Oil & Gas	31
Grant Canyon 9	31-May-20	0.00	0.00	Grant Canyon Oil & Gas	0
Production Totals		2,891.00	55,870.00		

NEVADA OIL PATCH REPORT

Produced by the Division of Minerals

DUC

Date listed is last day of month that production numbers were reported for.

Well Name	Date:	Oil Production (Barrels)	Water Production (Barrels)	Operator	Days
Duckwater Creek 19-	31-May-20	0.00	0.00	Makoil Inc	
Production Totals		0.00	0.00		

ESP

Date listed is last day of month that production numbers were reported for.

Well Name	Date:	Oil Production (Barrels)	Water Production (Barrels)	Operator	Days
Eagle Spring 13-36	31-May-20	0.00	0.00	Kirkwood Oil & Gas	0
Eagle Spring 23-36	31-May-20	0.00	0.00	Kirkwood Oil & Gas	0
Eagle Spring 24-36	31-May-20	0.00	0.00	Kirkwood Oil & Gas	0
Eagle Spring 44-35	31-May-20	0.00	0.00	Kirkwood Oil & Gas	0
Eagle Spring 54-35	31-May-20	-19.00	0.00	Kirkwood Oil & Gas	1
Eagle Spring 55-35	31-May-20	0.00	0.00	Kirkwood Oil & Gas	0
Eagle Spring 64-35	31-May-20	0.00	0.00	Kirkwood Oil & Gas	0
Eagle Spring 82-35	31-May-20	0.00	0.00	Kirkwood Oil & Gas	0
Eagle Spring 83-35	31-May-20	0.00	0.00	Kirkwood Oil & Gas	0
Eagle Springs 1-36	31-May-20	0.00	0.00	Kirkwood Oil & Gas	0
Eagle Springs 2-36	31-May-20	0.00	0.00	Kirkwood Oil & Gas	0
Eagle Springs 35-35	31-May-20	0.00	0.00	Kirkwood Oil & Gas	0
Eagle Springs 43-36	31-May-20	0.00	0.00	Kirkwood Oil & Gas	0
Eagle Springs 4-36	31-May-20	0.00	0.00	Kirkwood Oil & Gas	0
Eagle Springs 5-36	31-May-20	-7.00	0.00	Kirkwood Oil & Gas	1
Eagle Springs 73-35	31-May-20	0.00	0.00	Kirkwood Oil & Gas	0
Eagle Springs 74-35	31-May-20	0.00	0.00	Kirkwood Oil & Gas	0
EagleSprings 15-35	31-May-20	0.00	0.00	Kirkwood Oil & Gas	0
Production Totals		-26.00	0.00		

GSR

Date listed is last day of month that production numbers were reported for.

Well Name	Date:	Oil Production (Barrels)	Water Production (Barrels)	Operator	Days
Ghost Ranch 2-21X	31-May-20	0.00	0.00	Makoil Inc	0
Ghost Ranch 38-35	31-May-20	0.00	0.00	Kirkwood Oil & Gas	0

NEVADA OIL PATCH REPORT

Produced by the Division of Minerals

Ghost Ranch 47-35	31-May-20	0.00	0.00	Kirkwood Oil & Gas	0
Ghost Ranch 48-35	31-May-20	0.00	0.00	Kirkwood Oil & Gas	0
Production Totals		0.00	0.00		

KSP

Date listed is last day of month that production numbers were reported for.

Well Name	Date:	Oil Production (Barrels)	Water Production (Barrels)	Operator	Days
Kate Spring 1	31-May-20	100.00	2,000.00	Western General Inc	5
Kate Spring 12-2	31-May-20	0.00	0.00	Makoil Inc	0
Kate Spring 1-A	31-May-20	766.00	15,001.00	Western General Inc	26
Kate Spring 1-C	31-May-20	150.00	1,000.00	Western General Inc	31
Taylor Federal 1	31-May-20	0.00	0.00	Western General Inc	0
Taylor Federal 2	31-May-20	0.00	0.00	Western General Inc	0
Production Totals		1,016.00	18,001.00		

NWC

Date listed is last day of month that production numbers were reported for.

Well Name	Date:	Oil Production (Barrels)	Water Production (Barrels)	Operator	Days
N Willow Creek 6-27	31-May-20	0.00	0.00	Kirkwood Oil & Gas	0
Production Totals		0.00	0.00		

SND

Date listed is last day of month that production numbers were reported for.

Well Name	Date:	Oil Production (Barrels)	Water Production (Barrels)	Operator	Days
Sand Dune 88-35	31-May-20	0.00	0.00	Kirkwood Oil & Gas	0
Production Totals		0.00	0.00		

SSP

Date listed is last day of month that production numbers were reported for.

Well Name	Date:	Oil Production (Barrels)	Water Production (Barrels)	Operator	Days
Federal 12-14	31-May-20	0.00	0.00	Grant Canyon Oil & Gas	0
Federal 5-14	31-May-20	0.00	0.00	Grant Canyon Oil & Gas	0
Sans Spring 5-14A	31-May-20	200.00	0.00	Grant Canyon Oil & Gas	5
Production Totals		200.00	0.00		

TMR

Date listed is last day of month that production numbers were reported for.

Well Name	Date:	Oil Production (Barrels)	Water Production (Barrels)	Operator	Days
-----------	-------	-----------------------------	-------------------------------	----------	------

NEVADA OIL PATCH REPORT

Produced by the Division of Minerals

East Inselberg 36-33	31-May-20	0.00	0.00	Makoil Inc	0
Munson Ranch 12-14	31-May-20	83.00	95.00	Makoil Inc	12
Munson Ranch 12-24	31-May-20	138.00	731.00	Makoil Inc	31
Munson Ranch 12-32	31-May-20	282.00	1,888.00	Makoil Inc	31
Munson Ranch 12-33	31-May-20	0.00	0.00	Makoil Inc	0
Munson Ranch 12-34	31-May-20	162.00	265.00	Makoil Inc	31
Munson Ranch 12-43	31-May-20	648.00	1,125.00	Makoil Inc	31
Munson Ranch 13-1	31-May-20	294.00	21.00	Makoil Inc	31
Munson Ranch 13-11	31-May-20	0.00	0.00	Makoil Inc	0
Munson Ranch 13-11	31-May-20	156.00	1,999.00	Makoil Inc	31
Munson Ranch 13-12	31-May-20	0.00	0.00	Makoil Inc	0
Munson Ranch 13-14	31-May-20	0.00	0.00	Makoil Inc	
Munson Ranch 13-21	31-May-20	309.00	1,672.00	Makoil Inc	31
Munson Ranch 13-24	31-May-20	0.00	0.00	Makoil Inc	
Munson Ranch 13-31	31-May-20	323.00	1,532.00	Makoil Inc	31
Munson Ranch 13-32	31-May-20	356.00	3,540.00	Makoil Inc	31
Munson Ranch 13-33	31-May-20	113.00	494.00	Makoil Inc	31
Munson Ranch 13-41	31-May-20	760.00	6,631.00	Makoil Inc	31
Munson Ranch 13-42	31-May-20	37.00	6,810.00	Makoil Inc	25
Munson Ranch 13-45	31-May-20	137.00	5.00	Makoil Inc	31
Munson Ranch 13-46	31-May-20	134.00	15.00	Makoil Inc	13
Munson Ranch 14-23	31-May-20	208.00	1,752.00	Makoil Inc	31
Munson Ranch 14-32	31-May-20	261.00	6,034.00	Makoil Inc	31
Munson Ranch 14-33	31-May-20	0.00	0.00	Makoil Inc	
Munson Ranch 14-34	31-May-20	0.00	0.00	Makoil Inc	
Munson Ranch 14-34	31-May-20	118.00	1,387.00	Makoil Inc	31
Munson Ranch 14-49	31-May-20	0.00	0.00	Makoil Inc	
Munson Ranch 14-49	31-May-20	4.00	1.00	Makoil Inc	3
Trap Spring 14-42	31-May-20	134.00	1,585.00	Makoil Inc	31
Trap Spring 16	31-May-20	231.00	9,793.00	Makoil Inc	31
Trap Spring 19	31-May-20	989.00	345.00	Makoil Inc	31
Trap Spring 2 48-27	31-May-20	0.00	0.00	Makoil Inc	0

NEVADA OIL PATCH REPORT

Produced by the Division of Minerals

Trap Spring 23-41	31-May-20	27.00	35.00	Makoil Inc	3
Trap Spring 27-41	31-May-20	0.00	0.00	Makoil Inc	
Trap Spring 3	31-May-20	0.00	0.00	Makoil Inc	
Trap Spring 8	31-May-20	34.00	34.00	Makoil Inc	31
Trap Spring 9	31-May-20	0.00	0.00	Makoil Inc	0
Zuspann 24-3	31-May-20	0.00	0.00	Makoil Inc	0
Production Totals		5,938.00	47,789.00		

TOM

Date listed is last day of month that production numbers were reported for.

Well Name	Date:	Oil Production (Barrels)	Water Production (Barrels)	Operator	Days
Tomera Ranch 3	31-May-20	0.00	0.00	Tomera Oil Fields LLC	0
Production Totals		0.00	0.00		

NEVADA OIL PATCH REPORT

Produced by the Division of Minerals

NEVADA OIL PATCH REPORT

Produced by the Division of Minerals

Report for the Month of:

June, 2020

Production Summary (Barrels):

Total Nevada oil production for the period:

15,488

Production for the same period last year:

23,249

Total Nevada gas production for the period:

3288 MCF

Gas production for the same period last year:

231 MCF

Permitting:

Permits to drill issued by NDOM in the period:

0

Permits issued for the same period last year:

1

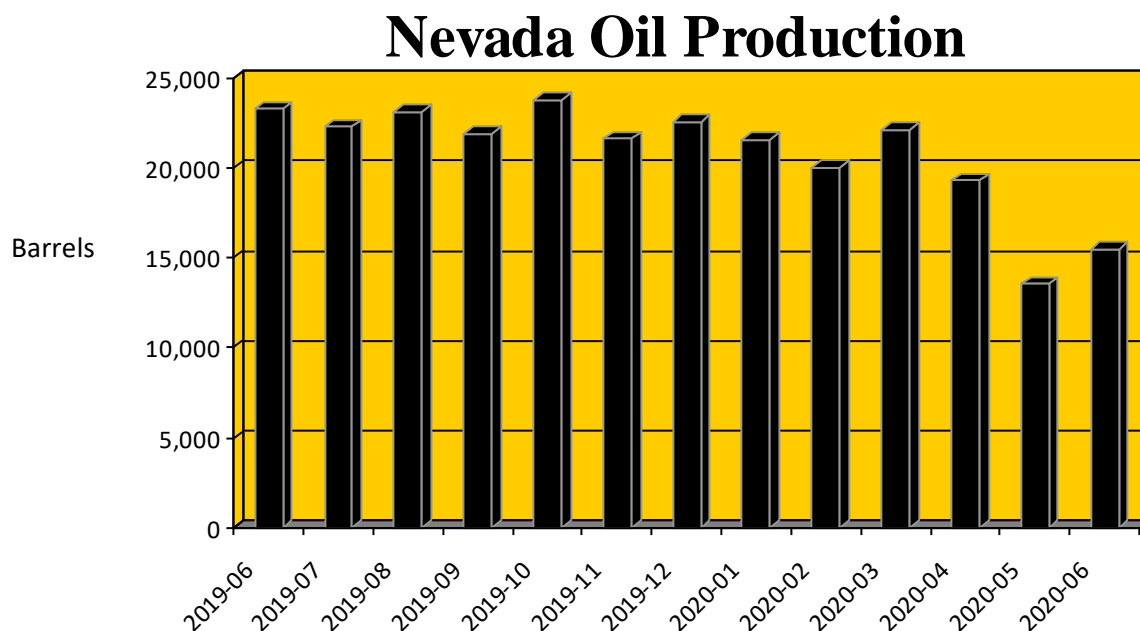
Rig Count:

Rotary rigs operating during the period:

0

Rotary rigs operating same period last year:

0



NEVADA OIL PATCH REPORT

Produced by the Division of Minerals

Nevada Oil/Gas Field Summary

Nye County:

BAC - Bacon Flat Field: First Production - January, 1981

CUR - Currant Field: First Production - February, 1979

CYN - Grant Canyon Field: First Production - September, 1983

DUC - Duckwater Creek Field: First Production - May, 1990

ESP - Eagle Springs Field: First Production - March, 1954

GSR - Ghost Ranch Field: First Production - August, 1996

KAT - Kate Spring Field: First Production - January, 1986

SND - Sand Dune Field: First Production - January, 1998

SSP - Sans Spring Field: First Production - March, 1993

TMR - Trap Spring Field: First Production - November, 1976

EIN - East Inselberg Field: First Production - April, 2005

Elko County:

DEA - Deadman Creek: First Production - May, 1997

HBT - Humboldt Field: First Production - April, 2014

HUN - Huntington Field: First Production - November, 2014

TOA - Toana Draw Field: First Production - January, 2007

Eureka County:

BAR - Three Bar Field: First Production - March, 1990

BLK - Blackburn Field: First Production - April, 1982

NWC - North Willow Creek: First Production - April, 1988

TOM - Tomera Ranch Field: First Production - December, 1987

NEVADA OIL PATCH REPORT

Produced by the Division of Minerals

Oil Production Per Field for Current Period:

Field:	Barrels Produced:
BAC	379
BAR	944
BLK	1,728
CUR	0
CYN	2,847
DUC	0
ESP	0
EXP	0
GSR	0
KSP	1,471
NWC	0
SND	0
SSP	141
TMR	7,978
TOM	0

NEVADA OIL PATCH REPORT

Produced by the Division of Minerals

Nevada Oil Production Details

BAC

Date listed is last day of month that production numbers were reported for.

Well Name	Date:	Oil Production (Barrels)	Water Production (Barrels)	Operator	Days
Bacon Flat 23-17	30-Jun-20	0.00	0.00	Grant Canyon Oil & Gas	0
Bacon Flat 23-17A	30-Jun-20	379.00	3,990.00	Grant Canyon Oil & Gas	30
Production Totals		379.00	3,990.00		

BAR

Date listed is last day of month that production numbers were reported for.

Well Name	Date:	Oil Production (Barrels)	Water Production (Barrels)	Operator	Days
Three Bar Federal 25-	30-Jun-20	944.00	1,057.00	Grant Canyon Oil & Gas	422
Production Totals		944.00	1,057.00		

BLK

Date listed is last day of month that production numbers were reported for.

Well Name	Date:	Oil Production (Barrels)	Water Production (Barrels)	Operator	Days
Blackburn 10	30-Jun-20	461.00	3,302.00	Grant Canyon Oil & Gas	30
Blackburn 14	30-Jun-20	662.00	1,351.00	Grant Canyon Oil & Gas	30
Blackburn 16	30-Jun-20	202.00	5,253.00	Grant Canyon Oil & Gas	30
Blackburn 18	30-Jun-20	259.00	56,732.00	Grant Canyon Oil & Gas	30
Blackburn 19	30-Jun-20	0.00	0.00	Grant Canyon Oil & Gas	0
Blackburn 22	30-Jun-20	0.00	0.00	Grant Canyon Oil & Gas	0
Production Totals		1,584.00	66,638.00		

CUR

Date listed is last day of month that production numbers were reported for.

Well Name	Date:	Oil Production (Barrels)	Water Production (Barrels)	Operator	Days
Currant 1	30-Jun-20	0.00	0.00	Makoil Inc	0
Production Totals		0.00	0.00		

CYN

Date listed is last day of month that production numbers were reported for.

Well Name	Date:	Oil Production (Barrels)	Water Production (Barrels)	Operator	Days
Grant Canyon 10	30-Jun-20	2,359.00	26,890.00	Grant Canyon Oil & Gas	30
Grant Canyon 22-21	30-Jun-20	448.00	21,280.00	Grant Canyon Oil & Gas	30

NEVADA OIL PATCH REPORT

Produced by the Division of Minerals

Grant Canyon 7	30-Jun-20	40.00	5,370.00	Grant Canyon Oil & Gas	30
Grant Canyon 9	30-Jun-20	0.00	0.00	Grant Canyon Oil & Gas	0
Production Totals		2,847.00	53,540.00		

DUC

Date listed is last day of month that production numbers were reported for.

Well Name	Date:	Oil Production (Barrels)	Water Production (Barrels)	Operator	Days
Duckwater Creek 19-	30-Jun-20	0.00	0.00	Makoil Inc	0
Production Totals		0.00	0.00		

ESP

Date listed is last day of month that production numbers were reported for.

Well Name	Date:	Oil Production (Barrels)	Water Production (Barrels)	Operator	Days
Eagle Spring 13-36	30-Jun-20	0.00	0.00	Kirkwood Oil & Gas	0
Eagle Spring 23-36	30-Jun-20	0.00	0.00	Kirkwood Oil & Gas	0
Eagle Spring 24-36	30-Jun-20	0.00	0.00	Kirkwood Oil & Gas	0
Eagle Spring 44-35	30-Jun-20	0.00	0.00	Kirkwood Oil & Gas	0
Eagle Spring 54-35	30-Jun-20	0.00	0.00	Kirkwood Oil & Gas	0
Eagle Spring 55-35	30-Jun-20	0.00	0.00	Kirkwood Oil & Gas	0
Eagle Spring 64-35	30-Jun-20	0.00	0.00	Kirkwood Oil & Gas	0
Eagle Spring 82-35	30-Jun-20	0.00	0.00	Kirkwood Oil & Gas	0
Eagle Spring 83-35	30-Jun-20	0.00	0.00	Kirkwood Oil & Gas	0
Eagle Springs 1-36	30-Jun-20	0.00	0.00	Kirkwood Oil & Gas	0
Eagle Springs 2-36	30-Jun-20	0.00	0.00	Kirkwood Oil & Gas	0
Eagle Springs 35-35	30-Jun-20	0.00	0.00	Kirkwood Oil & Gas	0
Eagle Springs 43-36	30-Jun-20	0.00	0.00	Kirkwood Oil & Gas	0
Eagle Springs 4-36	30-Jun-20	0.00	0.00	Kirkwood Oil & Gas	0
Eagle Springs 5-36	30-Jun-20	0.00	0.00	Kirkwood Oil & Gas	0
Eagle Springs 73-35	30-Jun-20	0.00	0.00	Kirkwood Oil & Gas	0
Eagle Springs 74-35	30-Jun-20	0.00	0.00	Kirkwood Oil & Gas	0
EagleSprings 15-35	30-Jun-20	0.00	0.00	Kirkwood Oil & Gas	0
Production Totals		0.00	0.00		

NEVADA OIL PATCH REPORT

Produced by the Division of Minerals

GSR

Date listed is last day of month that production numbers were reported for.

Well Name	Date:	Oil Production (Barrels)	Water Production (Barrels)	Operator	Days
Ghost Ranch 2-21X	30-Jun-20	0.00	0.00	Makoil Inc	0
Ghost Ranch 38-35	30-Jun-20	0.00	0.00	Kirkwood Oil & Gas	0
Ghost Ranch 47-35	30-Jun-20	0.00	0.00	Kirkwood Oil & Gas	0
Ghost Ranch 48-35	30-Jun-20	0.00	0.00	Kirkwood Oil & Gas	0
Production Totals		0.00	0.00		

KSP

Date listed is last day of month that production numbers were reported for.

Well Name	Date:	Oil Production (Barrels)	Water Production (Barrels)	Operator	Days
Kate Spring 1	30-Jun-20	100.00	2,000.00	Western General Inc	5
Kate Spring 12-2	30-Jun-20	0.00	0.00	Makoil Inc	0
Kate Spring 1-A	30-Jun-20	1,057.00	14,004.00	Western General Inc	26
Kate Spring 1-C	30-Jun-20	150.00	1,000.00	Western General Inc	31
Taylor Federal 1	30-Jun-20	164.00	6,555.00	Western General Inc	12
Taylor Federal 2	30-Jun-20	0.00	0.00	Western General Inc	0
Production Totals		1,471.00	23,559.00		

NWC

Date listed is last day of month that production numbers were reported for.

Well Name	Date:	Oil Production (Barrels)	Water Production (Barrels)	Operator	Days
N Willow Creek 6-27	30-Jun-20	0.00	0.00	Kirkwood Oil & Gas	0
Production Totals		0.00	0.00		

SND

Date listed is last day of month that production numbers were reported for.

Well Name	Date:	Oil Production (Barrels)	Water Production (Barrels)	Operator	Days
Sand Dune 88-35	30-Jun-20	0.00	0.00	Kirkwood Oil & Gas	0
Production Totals		0.00	0.00		

SSP

Date listed is last day of month that production numbers were reported for.

Well Name	Date:	Oil Production (Barrels)	Water Production (Barrels)	Operator	Days
Federal 12-14	30-Jun-20	0.00	0.00	Grant Canyon Oil & Gas	0
Federal 5-14	30-Jun-20	0.00	0.00	Grant Canyon Oil & Gas	0

NEVADA OIL PATCH REPORT

Produced by the Division of Minerals

Sans Spring 5-14A	30-Jun-20	141.00	0.00	Grant Canyon Oil & Gas	5
Production Totals		141.00	0.00		

TMR

Date listed is last day of month that production numbers were reported for.

Well Name	Date:	Oil Production (Barrels)	Water Production (Barrels)	Operator	Days
Britton 13-21	30-Jun-20	0.00	0.00	Makoil Inc	0
East Inselberg 36-33	30-Jun-20	0.00	0.00	Makoil Inc	0
Munson Ranch 12-14	30-Jun-20	59.00	55.00	Makoil Inc	6
Munson Ranch 12-24	30-Jun-20	148.00	685.00	Makoil Inc	30
Munson Ranch 12-32	30-Jun-20	189.00	1,420.00	Makoil Inc	23
Munson Ranch 12-33	30-Jun-20	0.00	0.00	Makoil Inc	0
Munson Ranch 12-34	30-Jun-20	136.00	250.00	Makoil Inc	30
Munson Ranch 12-43	30-Jun-20	603.00	1,060.00	Makoil Inc	30
Munson Ranch 13-1	30-Jun-20	269.00	11.00	Makoil Inc	30
Munson Ranch 13-11	30-Jun-20	0.00	0.00	Makoil Inc	0
Munson Ranch 13-11	30-Jun-20	141.00	1,894.00	Makoil Inc	30
Munson Ranch 13-12	30-Jun-20	0.00	0.00	Makoil Inc	0
Munson Ranch 13-14	30-Jun-20	0.00	0.00	Makoil Inc	0
Munson Ranch 13-21	30-Jun-20	275.00	1,580.00	Makoil Inc	30
Munson Ranch 13-24	30-Jun-20	0.00	0.00	Makoil Inc	0
Munson Ranch 13-31	30-Jun-20	269.00	1,450.00	Makoil Inc	30
Munson Ranch 13-32	30-Jun-20	309.00	3,351.00	Makoil Inc	30
Munson Ranch 13-33	30-Jun-20	111.00	465.00	Makoil Inc	30
Munson Ranch 13-41	30-Jun-20	703.00	6,237.00	Makoil Inc	30
Munson Ranch 13-42	30-Jun-20	30.00	9,051.00	Makoil Inc	30
Munson Ranch 13-45	30-Jun-20	122.00	0.00	Makoil Inc	30
Munson Ranch 13-46	30-Jun-20	154.00	4.00	Makoil Inc	11
Munson Ranch 14-23	30-Jun-20	160.00	1,515.00	Makoil Inc	28
Munson Ranch 14-32	30-Jun-20	251.00	5,672.00	Makoil Inc	30
Munson Ranch 14-33	30-Jun-20	0.00	0.00	Makoil Inc	0
Munson Ranch 14-34	30-Jun-20	0.00	0.00	Makoil Inc	0
Munson Ranch 14-34	30-Jun-20	110.00	635.00	Makoil Inc	30

NEVADA OIL PATCH REPORT

Produced by the Division of Minerals

Munson Ranch 14-44	30-Jun-20	182.00	10,990.00	Makoil Inc	30
Munson Ranch 14-49	30-Jun-20	0.00	0.00	Makoil Inc	0
Munson Ranch 14-49	30-Jun-20	2.00	2.00	Makoil Inc	1
Trap Spring 14-42	30-Jun-20	121.00	1,467.00	Makoil Inc	30
Trap Spring 16	30-Jun-20	302.00	9,741.00	Makoil Inc	30
Trap Spring 19	30-Jun-20	955.00	350.00	Makoil Inc	30
Trap Spring 2 48-27	30-Jun-20	449.00	62.00	Makoil Inc	30
Trap Spring 23-41	30-Jun-20	52.00	102.00	Makoil Inc	4
Trap Spring 27-41	30-Jun-20	0.00	0.00	Makoil Inc	0
Trap Spring 3	30-Jun-20	0.00	0.00	Makoil Inc	0
Trap Spring 8	30-Jun-20	23.00	8.00	Makoil Inc	30
Trap Spring 9	30-Jun-20	1,853.00	34,365.00	Makoil Inc	30
Zuspann 24-3	30-Jun-20	0.00	0.00	Makoil Inc	0
Production Totals		7,978.00	92,422.00		

TOM

Date listed is last day of month that production numbers were reported for.

Well Name	Date:	Oil Production (Barrels)	Water Production (Barrels)	Operator	Days
Tomera Ranch 3	30-Jun-20	0.00	0.00	Tomera Oil Fields LLC	0
Production Totals		0.00	0.00		

NEVADA OIL PATCH REPORT

Produced by the Division of Minerals

Nevada Gas Production Details

KSP

Date listed is last day of month that production numbers were reported for.

Well Name	Date:	Gas Production (MCF)	Operator
Taylor Federal 1	6/30/2020	16	Western General Inc
Production Totals:		16	