

NEVADA OIL PATCH REPORT

Produced by the Division of Minerals

Report for the Month of:

July, 2018

Production Summary (Barrels):

Total Nevada oil production for the period:

19,086

Production for the same period last year:

27,391

Total Nevada gas production for the period:

157 MCF

Gas production for the same period last year:

199 MCF

Permitting:

Permits to drill issued by NDOM in the period:

0

Permits issued for the same period last year:

0

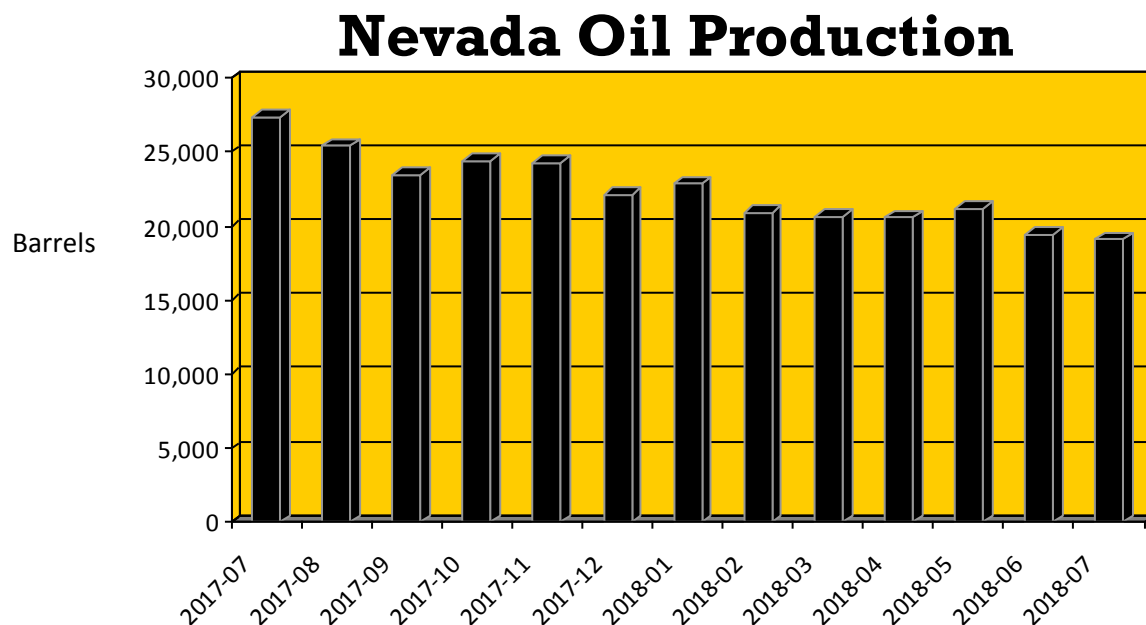
Rig Count:

Rotary rigs operating during the period:

0

Rotary rigs operating same period last year:

0



NEVADA OIL PATCH REPORT

Produced by the Division of Minerals

Nevada Oil/Gas Field Summary

Nye County:

BAC - Bacon Flat Field: First Production - January, 1981

CUR - Currant Field: First Production - February, 1979

CYN - Grand Canyon Field: First Production - September, 1983

DUC - Duckwater Creek Field: First Production - May, 1990

ESP - Eagle Springs Field: First Production - March, 1954

GSR - Ghost Ranch Field: First Production - August, 1996

KAT - Kate Spring Field: First Production - January, 1986

SND - Sand Dune Field: First Production - January, 1998

SSP - Sans Spring Field: First Production - March, 1993

TMR - Trap Spring Field: First Production - November, 1976

EIN - East Inselberg Field: First Production - April, 2005

Elko County:

DEA - Deadman Creek: First Production - May, 1997

HBT - Humboldt Field: First Production - April, 2014

HUN - Huntington Field: First Production - November, 2014

TOA - Toana Draw Field: First Production - January, 2007

Eureka County:

BAR - Three Bar Field: First Production - March, 1990

BLK - Blackburn Field: First Production - April, 1982

NWC - North Willow Creek: First Production - April, 1988

TOM - Tomera Ranch Field: First Production - December, 1987

NEVADA OIL PATCH REPORT

Produced by the Division of Minerals

Oil Production Per Field for Current Period:

Field:	Barrels Produced:
BAC	366
BLK	1,465
CUR	0
CYN	2,518
DUC	0
ESP	2,067
EXP	0
GSR	1,102
KSP	2,125
NWC	0
SND	0
SSP	222
TMR	9,221
TOM	0

NEVADA OIL PATCH REPORT

Produced by the Division of Minerals

Nevada Oil Production Details

BAC

Date listed is last day of month that production numbers were reported for.

Well Name	Date:	Oil Production (Barrels)	Water Production (Barrels)	Operator	Days
Bacon Flat 23-17	31-Jul-18	0.00	0.00	Grant Canyon Oil & Gas	0
Bacon Flat 23-17A	31-Jul-18	366.00	1,857.00	Grant Canyon Oil & Gas	26
Production Totals		366.00	1,857.00		

BLK

Date listed is last day of month that production numbers were reported for.

Well Name	Date:	Oil Production (Barrels)	Water Production (Barrels)	Operator	Days
Blackburn 14	31-Jul-18	835.00	2,057.00	Blackburn Oil and Gas LLC	31
Blackburn 16	31-Jul-18	34.00	996.00	Blackburn Oil and Gas LLC	14
Blackburn 18	31-Jul-18	280.00	75,008.00	Blackburn Oil and Gas LLC	29
Blackburn 19	31-Jul-18	193.00	81,633.00	Blackburn Oil and Gas LLC	30
Blackburn 22	31-Jul-18	123.00	101.00	Grant Canyon Oil & Gas	12
Production Totals		1,465.00	159,795.00		

CUR

Date listed is last day of month that production numbers were reported for.

Well Name	Date:	Oil Production (Barrels)	Water Production (Barrels)	Operator	Days
Currant 1	31-Jul-18	0.00	0.00	Makoil Inc	0
Production Totals		0.00	0.00		

CYN

Date listed is last day of month that production numbers were reported for.

Well Name	Date:	Oil Production (Barrels)	Water Production (Barrels)	Operator	Days
Grant Canyon 10	31-Jul-18	2,045.00	22,831.00	Grant Canyon Oil & Gas	31
Grant Canyon 22-21	31-Jul-18	473.00	21,840.00	Grant Canyon Oil & Gas	31
Grant Canyon 7	31-Jul-18	0.00	900.00	Grant Canyon Oil & Gas	1
Grant Canyon 9	31-Jul-18	0.00	0.00	Grant Canyon Oil & Gas	0
Production Totals		2,518.00	45,571.00		

DUC

Date listed is last day of month that production numbers were reported for.

Well Name	Date:	Oil Production (Barrels)	Water Production (Barrels)	Operator	Days
-----------	-------	-----------------------------	-------------------------------	----------	------

NEVADA OIL PATCH REPORT

Produced by the Division of Minerals

Duckwater Creek 19-	31-Jul-18	0.00	0.00	Makoil Inc	0
---------------------	-----------	------	------	------------	---

Production Totals	0.00	0.00			
--------------------------	------	------	--	--	--

ESP

Date listed is last day of month that production numbers were reported for.

Well Name	Date:	Oil Production (Barrels)	Water Production (Barrels)	Operator	Days
Eagle Spring 13-36	31-Jul-18	0.00	0.00	Kirkwood Oil & Gas	0
Eagle Spring 23-36	31-Jul-18	694.00	1,946.00	Kirkwood Oil & Gas	29
Eagle Spring 24-36	31-Jul-18	0.00	0.00	Kirkwood Oil & Gas	0
Eagle Spring 44-35	31-Jul-18	0.00	0.00	Kirkwood Oil & Gas	0
Eagle Spring 54-35	31-Jul-18	0.00	0.00	Kirkwood Oil & Gas	0
Eagle Spring 55-35	31-Jul-18	0.00	0.00	Kirkwood Oil & Gas	0
Eagle Spring 64-35	31-Jul-18	0.00	0.00	Kirkwood Oil & Gas	0
Eagle Spring 82-35	31-Jul-18	158.00	38,412.00	Kirkwood Oil & Gas	29
Eagle Spring 83-35	31-Jul-18	0.00	0.00	Kirkwood Oil & Gas	0
Eagle Springs 1-36	31-Jul-18	0.00	0.00	Kirkwood Oil & Gas	0
Eagle Springs 2-36	31-Jul-18	0.00	0.00	Kirkwood Oil & Gas	0
Eagle Springs 35-35	31-Jul-18	0.00	0.00	Kirkwood Oil & Gas	0
Eagle Springs 43-36	31-Jul-18	0.00	0.00	Kirkwood Oil & Gas	0
Eagle Springs 4-36	31-Jul-18	0.00	0.00	Kirkwood Oil & Gas	0
Eagle Springs 5-36	31-Jul-18	905.00	1,006.00	Kirkwood Oil & Gas	29
Eagle Springs 73-35	31-Jul-18	223.00	13,252.00	Kirkwood Oil & Gas	29
Eagle Springs 74-35	31-Jul-18	0.00	0.00	Kirkwood Oil & Gas	0
EagleSprings 15-35	31-Jul-18	87.00	0.00	Kirkwood Oil & Gas	2
Production Totals		2,067.00	54,616.00		

GSR

Date listed is last day of month that production numbers were reported for.

Well Name	Date:	Oil Production (Barrels)	Water Production (Barrels)	Operator	Days
Ghost Ranch 2-21X	31-Jul-18	413.00	9,393.00	Makoil Inc	31
Ghost Ranch 38-35	31-Jul-18	190.00	10,121.00	Kirkwood Oil & Gas	31
Ghost Ranch 47-35	31-Jul-18	325.00	7,331.00	Kirkwood Oil & Gas	31
Ghost Ranch 48-35	31-Jul-18	174.00	9,854.00	Kirkwood Oil & Gas	31
Production Totals		1,102.00	36,699.00		

NEVADA OIL PATCH REPORT

Produced by the Division of Minerals

KSP

Date listed is last day of month that production numbers were reported for.

Well Name	Date:	Oil Production (Barrels)	Water Production (Barrels)	Operator	Days
Kate Spring 1	31-Jul-18	300.00	9,000.00	Western General Inc	6
Kate Spring 12-2	31-Jul-18	474.00	6,927.00	Makoil Inc	31
Kate Spring 1-A	31-Jul-18	1,098.00	24,056.00	Western General Inc	25
Kate Spring 1-C	31-Jul-18	0.00	0.00	Western General Inc	0
Taylor Federal 1	31-Jul-18	253.00	10,005.00	Western General Inc	31
Taylor Federal 2	31-Jul-18	0.00	0.00	Western General Inc	0
Production Totals		2,125.00	49,988.00		

NWC

Date listed is last day of month that production numbers were reported for.

Well Name	Date:	Oil Production (Barrels)	Water Production (Barrels)	Operator	Days
N Willow Creek 6-27	31-Jul-18	0.00	0.00	Kirkwood Oil & Gas	0
Production Totals		0.00	0.00		

SND

Date listed is last day of month that production numbers were reported for.

Well Name	Date:	Oil Production (Barrels)	Water Production (Barrels)	Operator	Days
Sand Dune 88-35	31-Jul-18	0.00	0.00	Kirkwood Oil & Gas	0
Production Totals		0.00	0.00		

SSP

Date listed is last day of month that production numbers were reported for.

Well Name	Date:	Oil Production (Barrels)	Water Production (Barrels)	Operator	Days
Federal 12-14	31-Jul-18	0.00	0.00	Grant Canyon Oil & Gas	0
Federal 5-14	31-Jul-18	0.00	0.00	Grant Canyon Oil & Gas	0
Sans Spring 5-14A	31-Jul-18	222.00	0.00	Grant Canyon Oil & Gas	7
Production Totals		222.00	0.00		

TMR

Date listed is last day of month that production numbers were reported for.

Well Name	Date:	Oil Production (Barrels)	Water Production (Barrels)	Operator	Days
East Inselberg 36-33	31-Jul-18	0.00	0.00	Makoil Inc	0
Munson Ranch 11-23	31-Jul-18	0.00	0.00	Makoil Inc	0
Munson Ranch 12-14	31-Jul-18	0.00	0.00	Makoil Inc	0

NEVADA OIL PATCH REPORT

Produced by the Division of Minerals

Munson Ranch 12-24	31-Jul-18	248.00	856.00	Makoil Inc	31
Munson Ranch 12-32	31-Jul-18	430.00	1,953.00	Makoil Inc	31
Munson Ranch 12-33	31-Jul-18	0.00	0.00	Makoil Inc	0
Munson Ranch 12-34	31-Jul-18	324.00	276.00	Makoil Inc	31
Munson Ranch 12-43	31-Jul-18	743.00	2,067.00	Makoil Inc	31
Munson Ranch 13-1	31-Jul-18	0.00	0.00	Makoil Inc	0
Munson Ranch 13-11	31-Jul-18	0.00	0.00	Makoil Inc	0
Munson Ranch 13-11	31-Jul-18	146.00	1,169.00	Makoil Inc	31
Munson Ranch 13-12	31-Jul-18	0.00	0.00	Makoil Inc	0
Munson Ranch 13-14	31-Jul-18	352.00	6,216.00	Makoil Inc	28
Munson Ranch 13-21	31-Jul-18	348.00	1,689.00	Makoil Inc	31
Munson Ranch 13-24	31-Jul-18	142.00	218.00	Makoil Inc	31
Munson Ranch 13-31	31-Jul-18	320.00	1,773.00	Makoil Inc	31
Munson Ranch 13-32	31-Jul-18	419.00	3,446.00	Makoil Inc	31
Munson Ranch 13-33	31-Jul-18	79.00	307.00	Makoil Inc	31
Munson Ranch 13-41	31-Jul-18	753.00	5,859.00	Makoil Inc	31
Munson Ranch 13-42	31-Jul-18	53.00	5,687.00	Makoil Inc	31
Munson Ranch 13-45	31-Jul-18	0.00	0.00	Makoil Inc	0
Munson Ranch 13-46	31-Jul-18	0.00	0.00	Makoil Inc	0
Munson Ranch 14-23	31-Jul-18	167.00	1,430.00	Makoil Inc	31
Munson Ranch 14-32	31-Jul-18	382.00	6,723.00	Makoil Inc	31
Munson Ranch 14-33	31-Jul-18	0.00	0.00	Makoil Inc	0
Munson Ranch 14-34	31-Jul-18	0.00	0.00	Makoil Inc	0
Munson Ranch 14-34	31-Jul-18	170.00	518.00	Makoil Inc	31
Munson Ranch 14-44	31-Jul-18	303.00	10,962.00	Makoil Inc	31
Munson Ranch 14-49	31-Jul-18	0.00	0.00	Makoil Inc	0
Munson Ranch 14-49	31-Jul-18	0.00	0.00	Makoil Inc	0
Trap Spring 14-42	31-Jul-18	0.00	0.00	Makoil Inc	0
Trap Spring 16	31-Jul-18	91.00	10,107.00	Makoil Inc	30
Trap Spring 19	31-Jul-18	1,061.00	499.00	Makoil Inc	30
Trap Spring 2 48-27	31-Jul-18	465.00	69.00	Makoil Inc	31
Trap Spring 23-41	31-Jul-18	56.00	74.00	Makoil Inc	2

NEVADA OIL PATCH REPORT

Produced by the Division of Minerals

Trap Spring 27-41	31-Jul-18	0.00	0.00	Makoil Inc	0
Trap Spring 3	31-Jul-18	896.00	85,766.00	Makoil Inc	30
Trap Spring 8	31-Jul-18	0.00	0.00	Makoil Inc	0
Trap Spring 9	31-Jul-18	1,273.00	35,547.00	Makoil Inc	31
Zuspann 24-3	31-Jul-18	0.00	0.00	Makoil Inc	0
Production Totals		9,221.00	183,211.00		

TOM

Date listed is last day of month that production numbers were reported for.

Well Name	Date:	Oil Production (Barrels)	Water Production (Barrels)	Operator	Days
Tomera Ranch 3	31-Jul-18	0.00	0.00	Tomera Oil Fields LLC	0
Tomera Ranch 33-1B	31-Jul-18	0.00	0.00	Tomera Oil Fields LLC	0
Production Totals		0.00	0.00		

NEVADA OIL PATCH REPORT

Produced by the Division of Minerals

Nevada Gas Production Details

KSP

Date listed is last day of month that production numbers were reported for.

Well Name	Date:	Gas Production (MCF)	Operator
Kate Spring 1	7/31/2018	15	Western General Inc
Kate Spring 1-A	7/31/2018	118	Western General Inc
Kate Spring 1-C	7/31/2018	0	Western General Inc
Taylor Federal 1	7/31/2018	24	Western General Inc
Taylor Federal 2	7/31/2018	0	Western General Inc
Production Totals:		157	

NEVADA OIL PATCH REPORT

Produced by the Division of Minerals

Report for the Month of:

August, 2018

Production Summary (Barrels):

Total Nevada oil production for the period:

20,272

Production for the same period last year:

25,410

Total Nevada gas production for the period:

245 MCF

Gas production for the same period last year:

164 MCF

Permitting:

Permits to drill issued by NDOM in the period:

0

Permits issued for the same period last year:

0

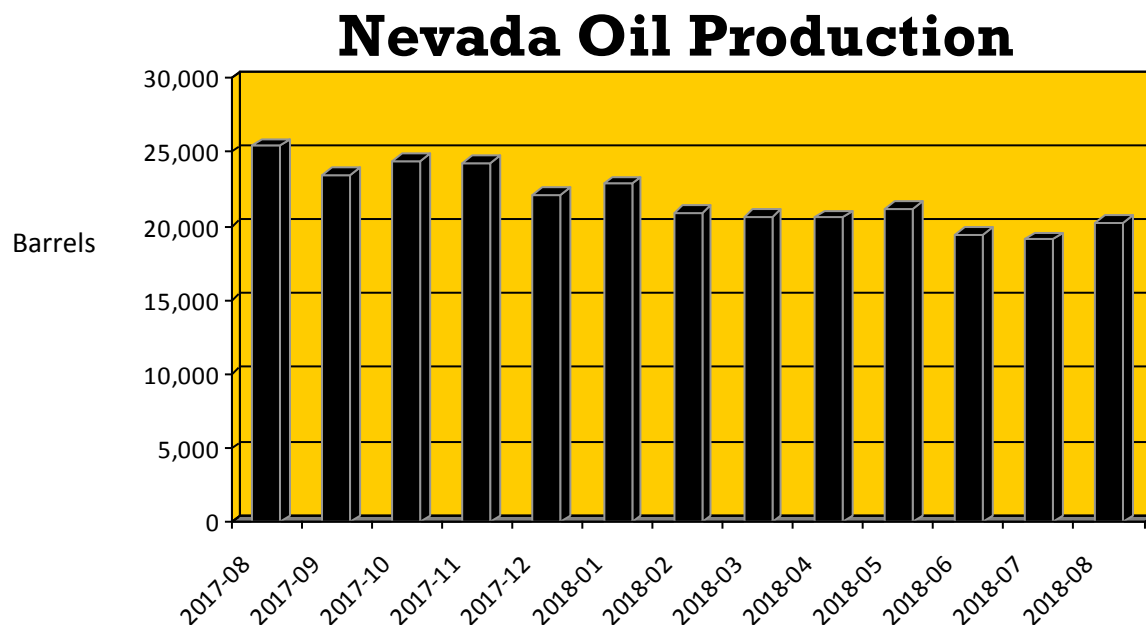
Rig Count:

Rotary rigs operating during the period:

0

Rotary rigs operating same period last year:

0



NEVADA OIL PATCH REPORT

Produced by the Division of Minerals

Nevada Oil/Gas Field Summary

Nye County:

BAC - Bacon Flat Field: First Production - January, 1981

CUR - Currant Field: First Production - February, 1979

CYN - Grand Canyon Field: First Production - September, 1983

DUC - Duckwater Creek Field: First Production - May, 1990

ESP - Eagle Springs Field: First Production - March, 1954

GSR - Ghost Ranch Field: First Production - August, 1996

KAT - Kate Spring Field: First Production - January, 1986

SND - Sand Dune Field: First Production - January, 1998

SSP - Sans Spring Field: First Production - March, 1993

TMR - Trap Spring Field: First Production - November, 1976

EIN - East Inselberg Field: First Production - April, 2005

Elko County:

DEA - Deadman Creek: First Production - May, 1997

HBT - Humboldt Field: First Production - April, 2014

HUN - Huntington Field: First Production - November, 2014

TOA - Toana Draw Field: First Production - January, 2007

Eureka County:

BAR - Three Bar Field: First Production - March, 1990

BLK - Blackburn Field: First Production - April, 1982

NWC - North Willow Creek: First Production - April, 1988

TOM - Tomera Ranch Field: First Production - December, 1987

NEVADA OIL PATCH REPORT

Produced by the Division of Minerals

Oil Production Per Field for Current Period:

Field:	Barrels Produced:
BAC	317
BLK	2,485
CUR	0
CYN	2,623
DUC	0
ESP	2,508
EXP	0
GSR	958
KSP	2,042
NWC	0
SND	8
SSP	141
TMR	9,190
TOM	0

NEVADA OIL PATCH REPORT

Produced by the Division of Minerals

Nevada Oil Production Details

BAC

Date listed is last day of month that production numbers were reported for.

Well Name	Date:	Oil Production (Barrels)	Water Production (Barrels)	Operator	Days
Bacon Flat 23-17	31-Aug-18	0.00	0.00	Grant Canyon Oil & Gas	0
Bacon Flat 23-17A	31-Aug-18	317.00	488.00	Grant Canyon Oil & Gas	9
Production Totals		317.00	488.00		

BLK

Date listed is last day of month that production numbers were reported for.

Well Name	Date:	Oil Production (Barrels)	Water Production (Barrels)	Operator	Days
Blackburn 10	21-Aug-18	280.00	949.00	Blackburn Oil and Gas LLC	13
Blackburn 10	31-Aug-18	697.00	3,546.00	Blackburn Oil and Gas LLC	31
Blackburn 14	31-Aug-18	847.00	2,313.00	Blackburn Oil and Gas LLC	31
Blackburn 16	31-Aug-18	13.00	298.00	Blackburn Oil and Gas LLC	5
Blackburn 18	31-Aug-18	268.00	80,144.00	Blackburn Oil and Gas LLC	31
Blackburn 19	31-Aug-18	241.00	72,311.00	Blackburn Oil and Gas LLC	31
Blackburn 22	31-Aug-18	139.00	114.00	Grant Canyon Oil & Gas	11
Production Totals		2,485.00	159,675.00		

CUR

Date listed is last day of month that production numbers were reported for.

Well Name	Date:	Oil Production (Barrels)	Water Production (Barrels)	Operator	Days
Currant 1	31-Aug-18	0.00	0.00	Makoil Inc	0
Production Totals		0.00	0.00		

CYN

Date listed is last day of month that production numbers were reported for.

Well Name	Date:	Oil Production (Barrels)	Water Production (Barrels)	Operator	Days
Grant Canyon 10	31-Aug-18	2,125.00	201,997.00	Grant Canyon Oil & Gas	31
Grant Canyon 22-21	31-Aug-18	498.00	22,230.00	Grant Canyon Oil & Gas	31
Grant Canyon 7	31-Aug-18	0.00	27,382.00	Grant Canyon Oil & Gas	31
Grant Canyon 9	31-Aug-18	0.00	0.00	Grant Canyon Oil & Gas	0
Production Totals		2,623.00	251,609.00		

NEVADA OIL PATCH REPORT

Produced by the Division of Minerals

DUC

Date listed is last day of month that production numbers were reported for.

Well Name	Date:	Oil Production (Barrels)	Water Production (Barrels)	Operator	Days
Duckwater Creek 19-	31-Aug-18	0.00	0.00	Makoil Inc	0
Production Totals		0.00	0.00		

ESP

Date listed is last day of month that production numbers were reported for.

Well Name	Date:	Oil Production (Barrels)	Water Production (Barrels)	Operator	Days
Eagle Spring 13-36	31-Aug-18	182.00	9,922.00	Kirkwood Oil & Gas	22
Eagle Spring 23-36	31-Aug-18	731.00	1,582.00	Kirkwood Oil & Gas	31
Eagle Spring 24-36	31-Aug-18	0.00	0.00	Kirkwood Oil & Gas	0
Eagle Spring 44-35	31-Aug-18	0.00	0.00	Kirkwood Oil & Gas	0
Eagle Spring 54-35	31-Aug-18	349.00	6,011.00	Kirkwood Oil & Gas	28
Eagle Spring 55-35	31-Aug-18	0.00	0.00	Kirkwood Oil & Gas	0
Eagle Spring 64-35	31-Aug-18	0.00	0.00	Kirkwood Oil & Gas	0
Eagle Spring 82-35	31-Aug-18	160.00	30,209.00	Kirkwood Oil & Gas	30
Eagle Spring 83-35	31-Aug-18	5.00	377.00	Kirkwood Oil & Gas	1
Eagle Springs 1-36	31-Aug-18	0.00	0.00	Kirkwood Oil & Gas	0
Eagle Springs 2-36	31-Aug-18	0.00	0.00	Kirkwood Oil & Gas	0
Eagle Springs 35-35	31-Aug-18	95.00	2,285.00	Kirkwood Oil & Gas	23
Eagle Springs 43-36	31-Aug-18	1.00	3.00	Kirkwood Oil & Gas	1
Eagle Springs 4-36	31-Aug-18	0.00	0.00	Kirkwood Oil & Gas	0
Eagle Springs 5-36	31-Aug-18	733.00	628.00	Kirkwood Oil & Gas	24
Eagle Springs 73-35	31-Aug-18	228.00	10,422.00	Kirkwood Oil & Gas	30
Eagle Springs 74-35	31-Aug-18	5.00	265.00	Kirkwood Oil & Gas	30
EagleSprings 15-35	31-Aug-18	19.00	287.00	Kirkwood Oil & Gas	5
Production Totals		2,508.00	61,991.00		

GSR

Date listed is last day of month that production numbers were reported for.

Well Name	Date:	Oil Production (Barrels)	Water Production (Barrels)	Operator	Days
Ghost Ranch 2-21X	31-Aug-18	441.00	10,135.00	Makoil Inc	31
Ghost Ranch 38-35	31-Aug-18	191.00	10,492.00	Kirkwood Oil & Gas	31

NEVADA OIL PATCH REPORT

Produced by the Division of Minerals

Ghost Ranch 47-35	31-Aug-18	326.00	7,600.00	Kirkwood Oil & Gas	31
Production Totals		958.00	28,227.00		

KSP

Date listed is last day of month that production numbers were reported for.

Well Name	Date:	Oil Production (Barrels)	Water Production (Barrels)	Operator	Days
Kate Spring 1	31-Aug-18	300.00	3,000.00	Western General Inc	6
Kate Spring 12-2	31-Aug-18	487.00	7,803.00	Makoil Inc	31
Kate Spring 1-A	31-Aug-18	1,012.00	16,705.00	Western General Inc	25
Kate Spring 1-C	31-Aug-18	0.00	0.00	Western General Inc	0
Taylor Federal 1	31-Aug-18	243.00	11,410.00	Western General Inc	31
Taylor Federal 2	31-Aug-18	0.00	0.00	Western General Inc	0
Production Totals		2,042.00	38,918.00		

NWC

Date listed is last day of month that production numbers were reported for.

Well Name	Date:	Oil Production (Barrels)	Water Production (Barrels)	Operator	Days
N Willow Creek 6-27	31-Aug-18	0.00	0.00	Kirkwood Oil & Gas	0
Production Totals		0.00	0.00		

SND

Date listed is last day of month that production numbers were reported for.

Well Name	Date:	Oil Production (Barrels)	Water Production (Barrels)	Operator	Days
Sand Dune 88-35	31-Aug-18	8.00	13.00	Kirkwood Oil & Gas	1
Production Totals		8.00	13.00		

SSP

Date listed is last day of month that production numbers were reported for.

Well Name	Date:	Oil Production (Barrels)	Water Production (Barrels)	Operator	Days
Federal 12-14	31-Aug-18	0.00	0.00	Grant Canyon Oil & Gas	0
Federal 5-14	31-Aug-18	0.00	0.00	Grant Canyon Oil & Gas	0
Sans Spring 5-14A	31-Aug-18	141.00	0.00	Grant Canyon Oil & Gas	4
Production Totals		141.00	0.00		

TMR

Date listed is last day of month that production numbers were reported for.

Well Name	Date:	Oil Production (Barrels)	Water Production (Barrels)	Operator	Days
East Inselberg 36-33	31-Aug-18	0.00	0.00	Makoil Inc	0

NEVADA OIL PATCH REPORT

Produced by the Division of Minerals

Munson Ranch 11-23	31-Aug-18	0.00	0.00	Makoil Inc	0
Munson Ranch 12-14	31-Aug-18	35.00	3.00	Makoil Inc	2
Munson Ranch 12-24	31-Aug-18	269.00	840.00	Makoil Inc	31
Munson Ranch 12-32	31-Aug-18	401.00	1,922.00	Makoil Inc	31
Munson Ranch 12-33	31-Aug-18	0.00	0.00	Makoil Inc	0
Munson Ranch 12-34	31-Aug-18	321.00	303.00	Makoil Inc	31
Munson Ranch 12-43	31-Aug-18	759.00	2,014.00	Makoil Inc	31
Munson Ranch 13-1	31-Aug-18	0.00	0.00	Makoil Inc	0
Munson Ranch 13-11	31-Aug-18	0.00	0.00	Makoil Inc	0
Munson Ranch 13-11	31-Aug-18	123.00	897.00	Makoil Inc	24
Munson Ranch 13-12	31-Aug-18	0.00	0.00	Makoil Inc	0
Munson Ranch 13-14	31-Aug-18	397.00	6,923.00	Makoil Inc	31
Munson Ranch 13-21	31-Aug-18	345.00	1,736.00	Makoil Inc	31
Munson Ranch 13-24	31-Aug-18	145.00	215.00	Makoil Inc	31
Munson Ranch 13-31	31-Aug-18	336.00	1,782.00	Makoil Inc	31
Munson Ranch 13-32	31-Aug-18	444.00	3,463.00	Makoil Inc	31
Munson Ranch 13-33	31-Aug-18	84.00	311.00	Makoil Inc	31
Munson Ranch 13-41	31-Aug-18	791.00	6,058.00	Makoil Inc	31
Munson Ranch 13-42	31-Aug-18	58.00	5,862.00	Makoil Inc	31
Munson Ranch 13-45	31-Aug-18	0.00	0.00	Makoil Inc	0
Munson Ranch 13-46	31-Aug-18	0.00	0.00	Makoil Inc	0
Munson Ranch 14-23	31-Aug-18	171.00	1,451.00	Makoil Inc	31
Munson Ranch 14-32	31-Aug-18	404.00	6,661.00	Makoil Inc	31
Munson Ranch 14-33	31-Aug-18	0.00	0.00	Makoil Inc	0
Munson Ranch 14-34	31-Aug-18	0.00	0.00	Makoil Inc	0
Munson Ranch 14-34	31-Aug-18	175.00	522.00	Makoil Inc	31
Munson Ranch 14-44	31-Aug-18	317.00	10,710.00	Makoil Inc	31
Munson Ranch 14-49	31-Aug-18	0.00	0.00	Makoil Inc	0
Munson Ranch 14-49	31-Aug-18	0.00	0.00	Makoil Inc	0
Trap Spring 14-42	31-Aug-18	0.00	0.00	Makoil Inc	0
Trap Spring 16	31-Aug-18	81.00	10,009.00	Makoil Inc	31
Trap Spring 19	31-Aug-18	952.00	536.00	Makoil Inc	31

NEVADA OIL PATCH REPORT

Produced by the Division of Minerals

Trap Spring 2 48-27	31-Aug-18	481.00	68.00	Makoil Inc	31
Trap Spring 23-41	31-Aug-18	50.00	66.00	Makoil Inc	3
Trap Spring 27-41	31-Aug-18	0.00	0.00	Makoil Inc	0
Trap Spring 3	31-Aug-18	993.00	92,378.00	Makoil Inc	31
Trap Spring 8	31-Aug-18	0.00	0.00	Makoil Inc	0
Trap Spring 9	31-Aug-18	1,058.00	32,263.00	Makoil Inc	31
Zuspann 24-3	31-Aug-18	0.00	0.00	Makoil Inc	0

Production Totals 9,190.00 186,993.00

TOM

Date listed is last day of month that production numbers were reported for.

Well Name	Date:	Oil Production (Barrels)	Water Production (Barrels)	Operator	Days
Tomera Ranch 3	31-Aug-18	0.00	0.00	Tomera Oil Fields LLC	0
Tomera Ranch 33-1B	31-Aug-18	0.00	0.00	Tomera Oil Fields LLC	0
Production Totals		0.00	0.00		

NEVADA OIL PATCH REPORT

Produced by the Division of Minerals

Nevada Gas Production Details

KSP

Date listed is last day of month that production numbers were reported for.

Well Name	Date:	Gas Production (MCF)	Operator
Kate Spring 1	8/31/2018	12	Western General Inc
Kate Spring 12-2	8/31/2018	97	Makoil Inc
Kate Spring 1-A	8/31/2018	113	Western General Inc
Taylor Federal 1	8/31/2018	23	Western General Inc
Production Totals:		245	

NEVADA OIL PATCH REPORT

Produced by the Division of Minerals

Report for the Month of:

September 2018

Production Summary (Barrels):

Total Nevada oil production for the period:

22,102

Production for the same period last year:

23,459

Total Nevada gas production for the period:

295 MCF

Gas production for the same period last year:

284 MCF

Permitting:

Permits to drill issued by NDOM in the period:

0

Permits issued for the same period last year:

0

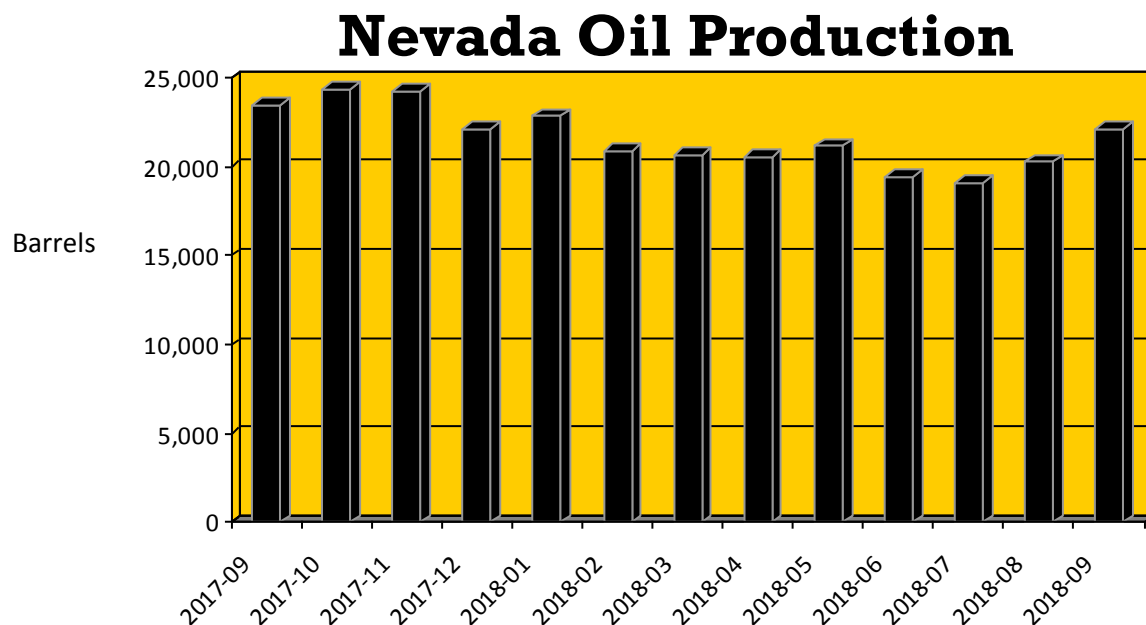
Rig Count:

Rotary rigs operating during the period:

0

Rotary rigs operating same period last year:

0



NEVADA OIL PATCH REPORT

Produced by the Division of Minerals

Nevada Oil/Gas Field Summary

Nye County:

BAC - Bacon Flat Field: First Production - January, 1981
CUR - Currant Field: First Production - February, 1979
CYN - Grand Canyon Field: First Production - September, 1983
DUC - Duckwater Creek Field: First Production - May, 1990
ESP - Eagle Springs Field: First Production - March, 1954
GSR - Ghost Ranch Field: First Production - August, 1996
KAT - Kate Spring Field: First Production - January, 1986
SND - Sand Dune Field: First Production - January, 1998
SSP - Sans Spring Field: First Production - March, 1993
TMR - Trap Spring Field: First Production - November, 1976
EIN - East Inselberg Field: First Production - April, 2005

Elko County:

DEA - Deadman Creek: First Production - May, 1997
HBT - Humboldt Field: First Production - April, 2014
HUN - Huntington Field: First Production - November, 2014
TOA - Toana Draw Field: First Production - January, 2007

Eureka County:

BAR - Three Bar Field: First Production - March, 1990
BLK - Blackburn Field: First Production - April, 1982
NWC - North Willow Creek: First Production - April, 1988
TOM - Tomera Ranch Field: First Production - December, 1987

NEVADA OIL PATCH REPORT

Produced by the Division of Minerals

Oil Production Per Field for Current Period:

Field:	Barrels Produced:
BAC	527
BLK	1,506
CUR	0
CYN	2,660
DUC	0
ESP	2,462
EXP	0
GSR	1,070
KSP	2,584
NWC	0
SND	25
SSP	111
TMR	10,961
TOM	196

NEVADA OIL PATCH REPORT

Produced by the Division of Minerals

Nevada Oil Production Details

BAC

Date listed is last day of month that production numbers were reported for.

Well Name	Date:	Oil Production (Barrels)	Water Production (Barrels)	Operator	Days
Bacon Flat 23-17	30-Sep-18	0.00	0.00	Grant Canyon Oil & Gas	0
Bacon Flat 23-17A	30-Sep-18	527.00	3,306.00	Grant Canyon Oil & Gas	30
Production Totals		527.00	3,306.00		

BLK

Date listed is last day of month that production numbers were reported for.

Well Name	Date:	Oil Production (Barrels)	Water Production (Barrels)	Operator	Days
Blackburn 10	30-Sep-18	387.00	4,153.00	Blackburn Oil and Gas LLC	30
Blackburn 14	30-Sep-18	774.00	2,143.00	Blackburn Oil and Gas LLC	30
Blackburn 16	30-Sep-18	0.00	0.00	Blackburn Oil and Gas LLC	0
Blackburn 18	30-Sep-18	314.00	58,436.00	Blackburn Oil and Gas LLC	30
Blackburn 19	30-Sep-18	0.00	57,953.00	Blackburn Oil and Gas LLC	30
Blackburn 22	30-Sep-18	31.00	26.00	Grant Canyon Oil & Gas	3
Production Totals		1,506.00	122,711.00		

CUR

Date listed is last day of month that production numbers were reported for.

Well Name	Date:	Oil Production (Barrels)	Water Production (Barrels)	Operator	Days
Currant 1	30-Sep-18	0.00	0.00	Makoil Inc	0
Production Totals		0.00	0.00		

CYN

Date listed is last day of month that production numbers were reported for.

Well Name	Date:	Oil Production (Barrels)	Water Production (Barrels)	Operator	Days
Grant Canyon 10	30-Sep-18	2,206.00	25,190.00	Grant Canyon Oil & Gas	30
Grant Canyon 22-21	30-Sep-18	454.00	21,570.00	Grant Canyon Oil & Gas	30
Grant Canyon 7	30-Sep-18	0.00	17,130.00	Grant Canyon Oil & Gas	30
Grant Canyon 9	30-Sep-18	0.00	0.00	Grant Canyon Oil & Gas	0
Production Totals		2,660.00	63,890.00		

NEVADA OIL PATCH REPORT

Produced by the Division of Minerals

DUC

Date listed is last day of month that production numbers were reported for.

Well Name	Date:	Oil Production (Barrels)	Water Production (Barrels)	Operator	Days
Duckwater Creek 19-	30-Sep-18	0.00	0.00	Makoil Inc	0
Production Totals		0.00	0.00		

ESP

Date listed is last day of month that production numbers were reported for.

Well Name	Date:	Oil Production (Barrels)	Water Production (Barrels)	Operator	Days
Eagle Spring 13-36	30-Sep-18	40.00	1,630.00	Kirkwood Oil & Gas	4
Eagle Spring 23-36	30-Sep-18	843.00	1,378.00	Kirkwood Oil & Gas	30
Eagle Spring 24-36	30-Sep-18	0.00	0.00	Kirkwood Oil & Gas	0
Eagle Spring 44-35	30-Sep-18	0.00	0.00	Kirkwood Oil & Gas	0
Eagle Spring 54-35	30-Sep-18	391.00	6,535.00	Kirkwood Oil & Gas	30
Eagle Spring 55-35	30-Sep-18	0.00	0.00	Kirkwood Oil & Gas	0
Eagle Spring 64-35	30-Sep-18	0.00	0.00	Kirkwood Oil & Gas	0
Eagle Spring 82-35	30-Sep-18	191.00	27,236.00	Kirkwood Oil & Gas	30
Eagle Spring 83-35	30-Sep-18	5.00	338.00	Kirkwood Oil & Gas	1
Eagle Springs 1-36	30-Sep-18	0.00	0.00	Kirkwood Oil & Gas	0
Eagle Springs 2-36	30-Sep-18	0.00	0.00	Kirkwood Oil & Gas	0
Eagle Springs 35-35	30-Sep-18	127.00	2,970.00	Kirkwood Oil & Gas	30
Eagle Springs 43-36	30-Sep-18	0.00	0.00	Kirkwood Oil & Gas	0
Eagle Springs 4-36	30-Sep-18	0.00	0.00	Kirkwood Oil & Gas	0
Eagle Springs 5-36	30-Sep-18	585.00	379.00	Kirkwood Oil & Gas	16
Eagle Springs 73-35	30-Sep-18	272.00	9,396.00	Kirkwood Oil & Gas	30
Eagle Springs 74-35	30-Sep-18	0.00	0.00	Kirkwood Oil & Gas	0
EagleSprings 15-35	30-Sep-18	8.00	114.00	Kirkwood Oil & Gas	2
Production Totals		2,462.00	49,976.00		

GSR

Date listed is last day of month that production numbers were reported for.

Well Name	Date:	Oil Production (Barrels)	Water Production (Barrels)	Operator	Days
Ghost Ranch 2-21X	30-Sep-18	396.00	9,631.00	Makoil Inc	30
Ghost Ranch 38-35	30-Sep-18	186.00	9,090.00	Kirkwood Oil & Gas	30

NEVADA OIL PATCH REPORT

Produced by the Division of Minerals

Ghost Ranch 47-35	30-Sep-18	318.00	6,584.00	Kirkwood Oil & Gas	30
Ghost Ranch 48-35	30-Sep-18	170.00	8,849.00	Kirkwood Oil & Gas	30
Production Totals		1,070.00	34,154.00		

KSP

Date listed is last day of month that production numbers were reported for.

Well Name	Date:	Oil Production (Barrels)	Water Production (Barrels)	Operator	Days
Kate Spring 1	30-Sep-18	300.00	3,000.00	Western General Inc	18
Kate Spring 12-2	30-Sep-18	471.00	8,068.00	Makoil Inc	30
Kate Spring 1-A	30-Sep-18	1,615.00	14,513.00	Western General Inc	25
Kate Spring 1-C	30-Sep-18	0.00	0.00	Western General Inc	0
Taylor Federal 1	30-Sep-18	198.00	11,410.00	Western General Inc	30
Taylor Federal 2	30-Sep-18	0.00	0.00	Western General Inc	0
Production Totals		2,584.00	36,991.00		

NWC

Date listed is last day of month that production numbers were reported for.

Well Name	Date:	Oil Production (Barrels)	Water Production (Barrels)	Operator	Days
N Willow Creek 6-27	30-Sep-18	0.00	0.00	Kirkwood Oil & Gas	0
Production Totals		0.00	0.00		

SND

Date listed is last day of month that production numbers were reported for.

Well Name	Date:	Oil Production (Barrels)	Water Production (Barrels)	Operator	Days
Sand Dune 88-35	30-Sep-18	25.00	29.00	Kirkwood Oil & Gas	1
Production Totals		25.00	29.00		

SSP

Date listed is last day of month that production numbers were reported for.

Well Name	Date:	Oil Production (Barrels)	Water Production (Barrels)	Operator	Days
Federal 12-14	30-Sep-18	0.00	0.00	Grant Canyon Oil & Gas	0
Federal 5-14	30-Sep-18	0.00	0.00	Grant Canyon Oil & Gas	0
Sans Spring 5-14A	30-Sep-18	111.00	0.00	Grant Canyon Oil & Gas	4
Production Totals		111.00	0.00		

TMR

Date listed is last day of month that production numbers were reported for.

Well Name	Date:	Oil Production (Barrels)	Water Production (Barrels)	Operator	Days
-----------	-------	-----------------------------	-------------------------------	----------	------

NEVADA OIL PATCH REPORT

Produced by the Division of Minerals

East Inselberg 36-33	30-Sep-18	0.00	0.00	Makoil Inc	0
Munson Ranch 12-14	30-Sep-18	5.00	1.00	Makoil Inc	1
Munson Ranch 12-24	30-Sep-18	259.00	1,022.00	Makoil Inc	30
Munson Ranch 12-32	30-Sep-18	318.00	1,552.00	Makoil Inc	30
Munson Ranch 12-33	30-Sep-18	0.00	0.00	Makoil Inc	0
Munson Ranch 12-34	30-Sep-18	238.00	416.00	Makoil Inc	30
Munson Ranch 12-43	30-Sep-18	750.00	1,193.00	Makoil Inc	30
Munson Ranch 13-1	30-Sep-18	0.00	0.00	Makoil Inc	0
Munson Ranch 13-11	30-Sep-18	0.00	0.00	Makoil Inc	0
Munson Ranch 13-11	30-Sep-18	150.00	1,672.00	Makoil Inc	30
Munson Ranch 13-12	30-Sep-18	0.00	0.00	Makoil Inc	0
Munson Ranch 13-14	30-Sep-18	435.00	6,805.00	Makoil Inc	30
Munson Ranch 13-21	30-Sep-18	341.00	1,822.00	Makoil Inc	30
Munson Ranch 13-24	30-Sep-18	86.00	99.00	Makoil Inc	20
Munson Ranch 13-31	30-Sep-18	309.00	1,688.00	Makoil Inc	30
Munson Ranch 13-32	30-Sep-18	388.00	3,525.00	Makoil Inc	30
Munson Ranch 13-33	30-Sep-18	108.00	448.00	Makoil Inc	30
Munson Ranch 13-41	30-Sep-18	775.00	6,267.00	Makoil Inc	30
Munson Ranch 13-42	30-Sep-18	109.00	6,136.00	Makoil Inc	30
Munson Ranch 13-45	30-Sep-18	0.00	0.00	Makoil Inc	0
Munson Ranch 13-46	30-Sep-18	0.00	0.00	Makoil Inc	0
Munson Ranch 14-23	30-Sep-18	215.00	1,476.00	Makoil Inc	30
Munson Ranch 14-32	30-Sep-18	287.00	6,312.00	Makoil Inc	30
Munson Ranch 14-33	30-Sep-18	0.00	0.00	Makoil Inc	0
Munson Ranch 14-34	30-Sep-18	0.00	0.00	Makoil Inc	0
Munson Ranch 14-34	30-Sep-18	152.00	515.00	Makoil Inc	30
Munson Ranch 14-44	30-Sep-18	295.00	10,489.00	Makoil Inc	30
Munson Ranch 14-49	30-Sep-18	0.00	0.00	Makoil Inc	0
Munson Ranch 14-49	30-Sep-18	0.00	0.00	Makoil Inc	0
Trap Spring 16	30-Sep-18	94.00	9,997.00	Makoil Inc	30
Trap Spring 19	30-Sep-18	1,056.00	594.00	Makoil Inc	30
Trap Spring 2 48-27	30-Sep-18	475.00	71.00	Makoil Inc	30

NEVADA OIL PATCH REPORT

Produced by the Division of Minerals

Trap Spring 23-41	30-Sep-18	60.00	80.00	Makoil Inc	3
Trap Spring 27-41	30-Sep-18	0.00	0.00	Makoil Inc	0
Trap Spring 3	30-Sep-18	1,028.00	89,989.00	Makoil Inc	30
Trap Spring 8	30-Sep-18	0.00	0.00	Makoil Inc	0
Trap Spring 9	30-Sep-18	3,028.00	44,925.00	Makoil Inc	30
Zuspann 24-3	30-Sep-18	0.00	0.00	Makoil Inc	0
Production Totals		10,961.00	197,094.00		

TOM

Date listed is last day of month that production numbers were reported for.

Well Name	Date:	Oil Production (Barrels)	Water Production (Barrels)	Operator	Days
Tomera Ranch 3	30-Sep-18	97.86	0.00	Tomera Oil Fields LLC	22
Tomera Ranch 33-1B	30-Sep-18	97.86	0.00	Tomera Oil Fields LLC	22
Production Totals		195.72	0.00		

NEVADA OIL PATCH REPORT

Produced by the Division of Minerals

Nevada Gas Production Details

KSP

Date listed is last day of month that production numbers were reported for.

Well Name	Date:	Gas Production (MCF)	Operator
Kate Spring 1	9/30/2018	18	Western General Inc
Kate Spring 12-2	9/30/2018	94	Makoil Inc
Kate Spring 1-A	9/30/2018	164	Western General Inc
Taylor Federal 1	9/30/2018	19	Western General Inc
Production Totals:		295	

NEVADA OIL PATCH REPORT

Produced by the Division of Minerals

Report for the Month of:

October, 2018

Production Summary (Barrels):

Total Nevada oil production for the period:

23,546

Production for the same period last year:

24,396

Total Nevada gas production for the period:

235 MCF

Gas production for the same period last year:

276 MCF

Permitting:

Permits to drill issued by NDOM in the period:

0

Permits issued for the same period last year:

0

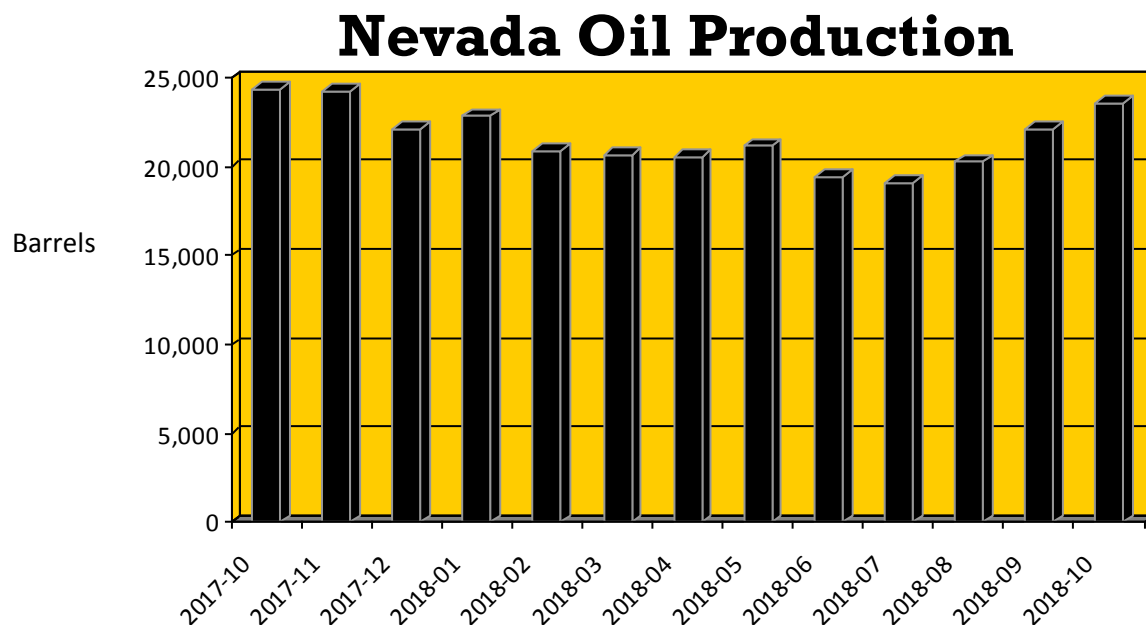
Rig Count:

Rotary rigs operating during the period:

0

Rotary rigs operating same period last year:

0



NEVADA OIL PATCH REPORT

Produced by the Division of Minerals

Nevada Oil/Gas Field Summary

Nye County:

BAC - Bacon Flat Field: First Production - January, 1981

CUR - Currant Field: First Production - February, 1979

CYN - Grand Canyon Field: First Production - September, 1983

DUC - Duckwater Creek Field: First Production - May, 1990

ESP - Eagle Springs Field: First Production - March, 1954

GSR - Ghost Ranch Field: First Production - August, 1996

KAT - Kate Spring Field: First Production - January, 1986

SND - Sand Dune Field: First Production - January, 1998

SSP - Sans Spring Field: First Production - March, 1993

TMR - Trap Spring Field: First Production - November, 1976

EIN - East Inselberg Field: First Production - April, 2005

Elko County:

DEA - Deadman Creek: First Production - May, 1997

HBT - Humboldt Field: First Production - April, 2014

HUN - Huntington Field: First Production - November, 2014

TOA - Toana Draw Field: First Production - January, 2007

Eureka County:

BAR - Three Bar Field: First Production - March, 1990

BLK - Blackburn Field: First Production - April, 1982

NWC - North Willow Creek: First Production - April, 1988

TOM - Tomera Ranch Field: First Production - December, 1987

NEVADA OIL PATCH REPORT

Produced by the Division of Minerals

Oil Production Per Field for Current Period:

Field:	Barrels Produced:
BAC	408
BLK	2,098
CUR	0
CYN	2,697
DUC	0
ESP	2,750
EXP	0
GSR	1,110
KSP	1,947
NWC	0
SND	4
SSP	152
TMR	12,380
TOM	0

NEVADA OIL PATCH REPORT

Produced by the Division of Minerals

Nevada Oil Production Details

BAC

Date listed is last day of month that production numbers were reported for.

Well Name	Date:	Oil Production (Barrels)	Water Production (Barrels)	Operator	Days
Bacon Flat 23-17	31-Oct-18	0.00	0.00	Grant Canyon Oil & Gas	0
Bacon Flat 23-17A	31-Oct-18	408.00	4,852.00	Grant Canyon Oil & Gas	31
Production Totals		408.00	4,852.00		

BLK

Date listed is last day of month that production numbers were reported for.

Well Name	Date:	Oil Production (Barrels)	Water Production (Barrels)	Operator	Days
Blackburn 10	31-Oct-18	638.00	4,768.00	Blackburn Oil and Gas LLC	31
Blackburn 14	31-Oct-18	1,053.00	2,461.00	Blackburn Oil and Gas LLC	31
Blackburn 16	31-Oct-18	0.00	0.00	Blackburn Oil and Gas LLC	0
Blackburn 18	31-Oct-18	407.00	69,361.00	Blackburn Oil and Gas LLC	31
Blackburn 19	31-Oct-18	0.00	0.00	Blackburn Oil and Gas LLC	0
Blackburn 22	31-Oct-18	0.00	0.00	Grant Canyon Oil & Gas	0
Production Totals		2,098.00	76,590.00		

CUR

Date listed is last day of month that production numbers were reported for.

Well Name	Date:	Oil Production (Barrels)	Water Production (Barrels)	Operator	Days
Currant 1	31-Oct-18	0.00	0.00	Makoil Inc	0
Production Totals		0.00	0.00		

CYN

Date listed is last day of month that production numbers were reported for.

Well Name	Date:	Oil Production (Barrels)	Water Production (Barrels)	Operator	Days
Grant Canyon 10	31-Oct-18	2,262.00	28,807.00	Grant Canyon Oil & Gas	31
Grant Canyon 22-21	31-Oct-18	435.00	22,360.00	Grant Canyon Oil & Gas	31
Grant Canyon 7	31-Oct-18	0.00	14,048.00	Grant Canyon Oil & Gas	31
Grant Canyon 9	31-Oct-18	0.00	0.00	Grant Canyon Oil & Gas	0
Production Totals		2,697.00	65,215.00		

NEVADA OIL PATCH REPORT

Produced by the Division of Minerals

DUC

Date listed is last day of month that production numbers were reported for.

Well Name	Date:	Oil Production (Barrels)	Water Production (Barrels)	Operator	Days
Duckwater Creek 19-	31-Oct-18	0.00	0.00	Makoil Inc	0
Production Totals		0.00	0.00		

ESP

Date listed is last day of month that production numbers were reported for.

Well Name	Date:	Oil Production (Barrels)	Water Production (Barrels)	Operator	Days
Eagle Spring 13-36	31-Oct-18	9.00	611.00	Kirkwood Oil & Gas	1
Eagle Spring 23-36	31-Oct-18	711.00	1,912.00	Kirkwood Oil & Gas	28
Eagle Spring 24-36	31-Oct-18	0.00	0.00	Kirkwood Oil & Gas	0
Eagle Spring 44-35	31-Oct-18	0.00	0.00	Kirkwood Oil & Gas	0
Eagle Spring 54-35	31-Oct-18	432.00	5,861.00	Kirkwood Oil & Gas	31
Eagle Spring 55-35	31-Oct-18	0.00	0.00	Kirkwood Oil & Gas	0
Eagle Spring 64-35	31-Oct-18	0.00	0.00	Kirkwood Oil & Gas	0
Eagle Spring 82-35	31-Oct-18	180.00	42,218.00	Kirkwood Oil & Gas	31
Eagle Spring 83-35	31-Oct-18	0.00	0.00	Kirkwood Oil & Gas	0
Eagle Springs 1-36	31-Oct-18	0.00	0.00	Kirkwood Oil & Gas	0
Eagle Springs 2-36	31-Oct-18	0.00	0.00	Kirkwood Oil & Gas	0
Eagle Springs 35-35	31-Oct-18	139.00	2,664.00	Kirkwood Oil & Gas	31
Eagle Springs 43-36	31-Oct-18	0.00	0.00	Kirkwood Oil & Gas	0
Eagle Springs 4-36	31-Oct-18	0.00	0.00	Kirkwood Oil & Gas	0
Eagle Springs 5-36	31-Oct-18	1,019.00	1,086.00	Kirkwood Oil & Gas	30
Eagle Springs 73-35	31-Oct-18	256.00	14,565.00	Kirkwood Oil & Gas	31
Eagle Springs 74-35	31-Oct-18	0.00	0.00	Kirkwood Oil & Gas	0
EagleSprings 15-35	31-Oct-18	4.00	42.00	Kirkwood Oil & Gas	1
Production Totals		2,750.00	68,959.00		

GSR

Date listed is last day of month that production numbers were reported for.

Well Name	Date:	Oil Production (Barrels)	Water Production (Barrels)	Operator	Days
Ghost Ranch 2-21X	31-Oct-18	428.00	10,161.00	Makoil Inc	31
Ghost Ranch 38-35	31-Oct-18	188.00	9,526.00	Kirkwood Oil & Gas	31

NEVADA OIL PATCH REPORT

Produced by the Division of Minerals

Ghost Ranch 47-35	31-Oct-18	322.00	6,900.00	Kirkwood Oil & Gas	31
Ghost Ranch 48-35	31-Oct-18	172.00	9,274.00	Kirkwood Oil & Gas	31
Production Totals		1,110.00	35,861.00		

KSP

Date listed is last day of month that production numbers were reported for.

Well Name	Date:	Oil Production (Barrels)	Water Production (Barrels)	Operator	Days
Kate Spring 1	31-Oct-18	300.00	3,000.00	Western General Inc	6
Kate Spring 12-2	31-Oct-18	473.00	8,216.00	Makoil Inc	31
Kate Spring 1-A	31-Oct-18	993.00	16,980.00	Western General Inc	25
Kate Spring 1-C	31-Oct-18	0.00	0.00	Western General Inc	0
Taylor Federal 1	31-Oct-18	181.00	7,932.00	Western General Inc	31
Taylor Federal 2	31-Oct-18	0.00	0.00	Western General Inc	0
Production Totals		1,947.00	36,128.00		

NWC

Date listed is last day of month that production numbers were reported for.

Well Name	Date:	Oil Production (Barrels)	Water Production (Barrels)	Operator	Days
N Willow Creek 6-27	31-Oct-18	0.00	0.00	Kirkwood Oil & Gas	0
Production Totals		0.00	0.00		

SND

Date listed is last day of month that production numbers were reported for.

Well Name	Date:	Oil Production (Barrels)	Water Production (Barrels)	Operator	Days
Sand Dune 88-35	31-Oct-18	4.00	9.00	Kirkwood Oil & Gas	1
Production Totals		4.00	9.00		

SSP

Date listed is last day of month that production numbers were reported for.

Well Name	Date:	Oil Production (Barrels)	Water Production (Barrels)	Operator	Days
Federal 12-14	31-Oct-18	0.00	0.00	Grant Canyon Oil & Gas	0
Federal 5-14	31-Oct-18	0.00	0.00	Grant Canyon Oil & Gas	0
Sans Spring 5-14A	31-Oct-18	152.00	0.00	Grant Canyon Oil & Gas	6
Production Totals		152.00	0.00		

TMR

Date listed is last day of month that production numbers were reported for.

Well Name	Date:	Oil Production (Barrels)	Water Production (Barrels)	Operator	Days
-----------	-------	-----------------------------	-------------------------------	----------	------

NEVADA OIL PATCH REPORT

Produced by the Division of Minerals

East Inselberg 36-33	31-Oct-18	0.00	0.00	Makoil Inc	0
Munson Ranch 12-14	31-Oct-18	7.00	1.00	Makoil Inc	1
Munson Ranch 12-24	31-Oct-18	281.00	1,132.00	Makoil Inc	31
Munson Ranch 12-32	31-Oct-18	315.00	1,457.00	Makoil Inc	31
Munson Ranch 12-33	31-Oct-18	0.00	0.00	Makoil Inc	0
Munson Ranch 12-34	31-Oct-18	245.00	467.00	Makoil Inc	31
Munson Ranch 12-43	31-Oct-18	763.00	1,219.00	Makoil Inc	31
Munson Ranch 13-1	31-Oct-18	0.00	0.00	Makoil Inc	0
Munson Ranch 13-11	31-Oct-18	0.00	0.00	Makoil Inc	0
Munson Ranch 13-11	31-Oct-18	152.00	2,020.00	Makoil Inc	31
Munson Ranch 13-12	31-Oct-18	0.00	0.00	Makoil Inc	0
Munson Ranch 13-14	31-Oct-18	501.00	7,289.00	Makoil Inc	31
Munson Ranch 13-21	31-Oct-18	339.00	1,859.00	Makoil Inc	31
Munson Ranch 13-24	31-Oct-18	0.00	0.00	Makoil Inc	0
Munson Ranch 13-31	31-Oct-18	341.00	1,661.00	Makoil Inc	31
Munson Ranch 13-32	31-Oct-18	397.00	3,530.00	Makoil Inc	31
Munson Ranch 13-33	31-Oct-18	152.00	781.00	Makoil Inc	31
Munson Ranch 13-41	31-Oct-18	816.00	6,618.00	Makoil Inc	31
Munson Ranch 13-42	31-Oct-18	124.00	6,413.00	Makoil Inc	31
Munson Ranch 13-45	31-Oct-18	0.00	0.00	Makoil Inc	0
Munson Ranch 13-46	31-Oct-18	0.00	0.00	Makoil Inc	0
Munson Ranch 14-23	31-Oct-18	274.00	1,496.00	Makoil Inc	31
Munson Ranch 14-32	31-Oct-18	244.00	5,787.00	Makoil Inc	31
Munson Ranch 14-33	31-Oct-18	0.00	0.00	Makoil Inc	0
Munson Ranch 14-34	31-Oct-18	0.00	0.00	Makoil Inc	0
Munson Ranch 14-34	31-Oct-18	152.00	533.00	Makoil Inc	31
Munson Ranch 14-44	31-Oct-18	299.00	10,434.00	Makoil Inc	31
Munson Ranch 14-49	31-Oct-18	0.00	0.00	Makoil Inc	0
Munson Ranch 14-49	31-Oct-18	0.00	0.00	Makoil Inc	0
Trap Spring 14-42	31-Oct-18	0.00	0.00	Makoil Inc	0
Trap Spring 16	31-Oct-18	110.00	9,939.00	Makoil Inc	31
Trap Spring 19	31-Oct-18	926.00	542.00	Makoil Inc	31

NEVADA OIL PATCH REPORT

Produced by the Division of Minerals

Trap Spring 2 48-27	31-Oct-18	470.00	73.00	Makoil Inc	31
Trap Spring 23-41	31-Oct-18	44.00	69.00	Makoil Inc	5
Trap Spring 27-41	31-Oct-18	0.00	0.00	Makoil Inc	0
Trap Spring 3	31-Oct-18	1,014.00	94,205.00	Makoil Inc	31
Trap Spring 8	31-Oct-18	0.00	0.00	Makoil Inc	0
Trap Spring 9	31-Oct-18	4,414.00	45,981.00	Makoil Inc	31
Zuspann 24-3	31-Oct-18	0.00	0.00	Makoil Inc	0

Production Totals 12,380.00 203,506.00

TOM

Date listed is last day of month that production numbers were reported for.

Well Name	Date:	Oil Production (Barrels)	Water Production (Barrels)	Operator	Days
Tomera Ranch 3	31-Oct-18	0.00	0.00	Tomera Oil Fields LLC	0
Tomera Ranch 33-1B	31-Oct-18	0.00	0.00	Tomera Oil Fields LLC	0
Production Totals		0.00	0.00		

NEVADA OIL PATCH REPORT

Produced by the Division of Minerals

Nevada Gas Production Details

KSP

Date listed is last day of month that production numbers were reported for.

Well Name	Date:	Gas Production (MCF)	Operator
Kate Spring 1	10/31/2018	18	Western General Inc
Kate Spring 12-2	10/31/2018	95	Makoil Inc
Kate Spring 1-A	10/31/2018	105	Western General Inc
Kate Spring 1-C	10/31/2018	0	Western General Inc
Taylor Federal 1	10/31/2018	17	Western General Inc
Taylor Federal 2	10/31/2018	0	Western General Inc

Production Totals: 235

NEVADA OIL PATCH REPORT

Produced by the Division of Minerals

Report for the Month of:

November, 2018

Production Summary (Barrels):

Total Nevada oil production for the period:

21,652

Production for the same period last year:

24,229

Total Nevada gas production for the period:

95 MCF

Gas production for the same period last year:

250 MCF

Permitting:

Permits to drill issued by NDOM in the period:

0

Permits issued for the same period last year:

0

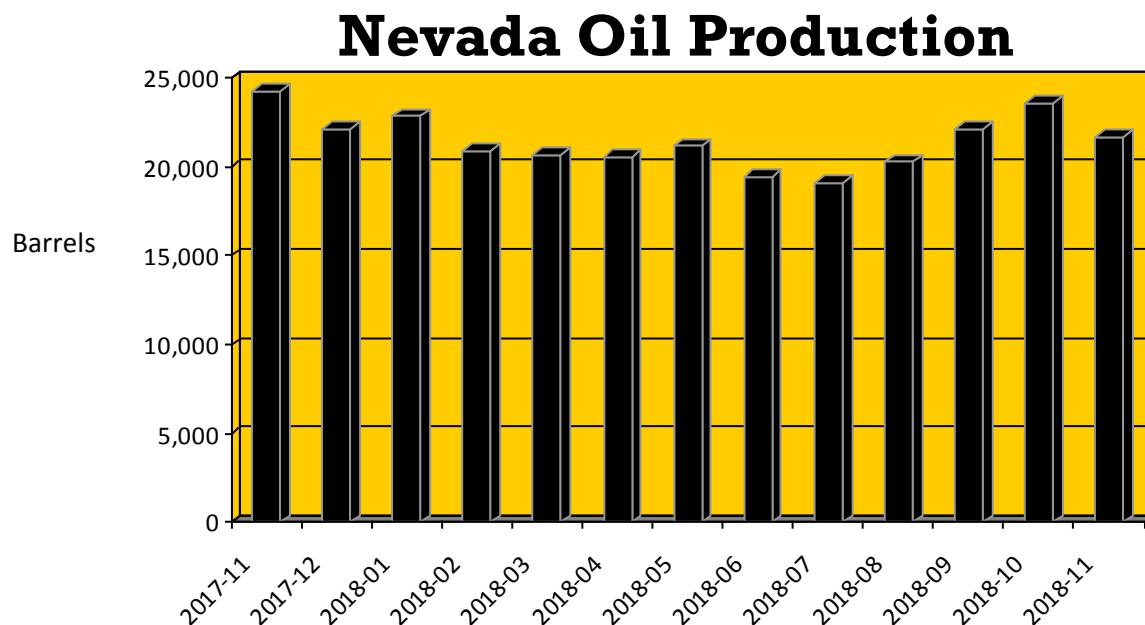
Rig Count:

Rotary rigs operating during the period:

0

Rotary rigs operating same period last year:

0



NEVADA OIL PATCH REPORT

Produced by the Division of Minerals

Nevada Oil/Gas Field Summary

Nye County:

BAC - Bacon Flat Field: First Production - January, 1981
CUR - Currant Field: First Production - February, 1979
CYN - Grand Canyon Field: First Production - September, 1983
DUC - Duckwater Creek Field: First Production - May, 1990
ESP - Eagle Springs Field: First Production - March, 1954
GSR - Ghost Ranch Field: First Production - August, 1996
KAT - Kate Spring Field: First Production - January, 1986
SND - Sand Dune Field: First Production - January, 1998
SSP - Sans Spring Field: First Production - March, 1993
TMR - Trap Spring Field: First Production - November, 1976
EIN - East Inselberg Field: First Production - April, 2005

Elko County:

DEA - Deadman Creek: First Production - May, 1997
HBT - Humboldt Field: First Production - April, 2014
HUN - Huntington Field: First Production - November, 2014
TOA - Toana Draw Field: First Production - January, 2007

Eureka County:

BAR - Three Bar Field: First Production - March, 1990
BLK - Blackburn Field: First Production - April, 1982
NWC - North Willow Creek: First Production - April, 1988
TOM - Tomera Ranch Field: First Production - December, 1987

NEVADA OIL PATCH REPORT

Produced by the Division of Minerals

Oil Production Per Field for Current Period:

Field:	Barrels Produced:
BAC	355
BLK	1,873
CUR	0
CYN	2,586
DUC	0
ESP	1,777
EXP	0
GSR	1,070
KSP	2,084
NWC	0
SND	0
SSP	116
TMR	11,791
TOM	0

NEVADA OIL PATCH REPORT

Produced by the Division of Minerals

Nevada Oil Production Details

BAC

Date listed is last day of month that production numbers were reported for.

Well Name	Date:	Oil Production (Barrels)	Water Production (Barrels)	Operator	Days
Bacon Flat 23-17	30-Nov-18	0.00	0.00	Grant Canyon Oil & Gas	0
Bacon Flat 23-17A	30-Nov-18	355.00	4,987.00	Grant Canyon Oil & Gas	30
Production Totals		355.00	4,987.00		

BLK

Date listed is last day of month that production numbers were reported for.

Well Name	Date:	Oil Production (Barrels)	Water Production (Barrels)	Operator	Days
Blackburn 10	30-Nov-18	501.00	8,885.00	Blackburn Oil and Gas LLC	30
Blackburn 14	30-Nov-18	990.00	152.00	Blackburn Oil and Gas LLC	22
Blackburn 16	30-Nov-18	39.00	564.00	Blackburn Oil and Gas LLC	5
Blackburn 18	30-Nov-18	208.00	48,915.00	Blackburn Oil and Gas LLC	30
Blackburn 19	30-Nov-18	135.00	9,275.00	Blackburn Oil and Gas LLC	30
Blackburn 22	30-Nov-18	0.00	0.00	Grant Canyon Oil & Gas	0
Production Totals		1,873.00	67,791.00		

CUR

Date listed is last day of month that production numbers were reported for.

Well Name	Date:	Oil Production (Barrels)	Water Production (Barrels)	Operator	Days
Currant 1	30-Nov-18	0.00	0.00	Makoil Inc	0
Production Totals		0.00	0.00		

CYN

Date listed is last day of month that production numbers were reported for.

Well Name	Date:	Oil Production (Barrels)	Water Production (Barrels)	Operator	Days
Grant Canyon 10	30-Nov-18	2,192.00	27,661.00	Grant Canyon Oil & Gas	30
Grant Canyon 22-21	30-Nov-18	394.00	21,425.00	Grant Canyon Oil & Gas	30
Grant Canyon 7	30-Nov-18	0.00	13,570.00	Grant Canyon Oil & Gas	30
Grant Canyon 9	30-Nov-18	0.00	0.00	Grant Canyon Oil & Gas	0
Production Totals		2,586.00	62,656.00		

NEVADA OIL PATCH REPORT

Produced by the Division of Minerals

DUC

Date listed is last day of month that production numbers were reported for.

Well Name	Date:	Oil Production (Barrels)	Water Production (Barrels)	Operator	Days
Duckwater Creek 19-	30-Nov-18	0.00	0.00	Makoil Inc	0
Production Totals		0.00	0.00		

ESP

Date listed is last day of month that production numbers were reported for.

Well Name	Date:	Oil Production (Barrels)	Water Production (Barrels)	Operator	Days
Eagle Spring 13-36	30-Nov-18	21.00	1,614.00	Kirkwood Oil & Gas	3
Eagle Spring 23-36	30-Nov-18	225.00	674.00	Kirkwood Oil & Gas	10
Eagle Spring 24-36	30-Nov-18	4.00	43.00	Kirkwood Oil & Gas	5
Eagle Spring 44-35	30-Nov-18	0.00	0.00	Kirkwood Oil & Gas	0
Eagle Spring 54-35	30-Nov-18	308.00	5,627.00	Kirkwood Oil & Gas	30
Eagle Spring 55-35	30-Nov-18	0.00	0.00	Kirkwood Oil & Gas	0
Eagle Spring 64-35	30-Nov-18	0.00	0.00	Kirkwood Oil & Gas	0
Eagle Spring 82-35	30-Nov-18	143.00	41,091.00	Kirkwood Oil & Gas	30
Eagle Spring 83-35	30-Nov-18	0.00	42.00	Kirkwood Oil & Gas	1
Eagle Springs 1-36	30-Nov-18	0.00	0.00	Kirkwood Oil & Gas	0
Eagle Springs 2-36	30-Nov-18	0.00	0.00	Kirkwood Oil & Gas	0
Eagle Springs 35-35	30-Nov-18	31.00	771.00	Kirkwood Oil & Gas	9
Eagle Springs 43-36	30-Nov-18	1.00	5.00	Kirkwood Oil & Gas	1
Eagle Springs 4-36	30-Nov-18	0.00	0.00	Kirkwood Oil & Gas	0
Eagle Springs 5-36	30-Nov-18	805.00	955.00	Kirkwood Oil & Gas	27
Eagle Springs 73-35	30-Nov-18	239.00	14,176.00	Kirkwood Oil & Gas	30
Eagle Springs 74-35	30-Nov-18	0.00	0.00	Kirkwood Oil & Gas	0
EagleSprings 15-35	30-Nov-18	0.00	7.00	Kirkwood Oil & Gas	1
Production Totals		1,777.00	65,005.00		

GSR

Date listed is last day of month that production numbers were reported for.

Well Name	Date:	Oil Production (Barrels)	Water Production (Barrels)	Operator	Days
Ghost Ranch 2-21X	30-Nov-18	398.00	10,359.00	Makoil Inc	30
Ghost Ranch 38-35	30-Nov-18	185.00	9,268.00	Kirkwood Oil & Gas	30

NEVADA OIL PATCH REPORT

Produced by the Division of Minerals

Ghost Ranch 47-35	30-Nov-18	317.00	6,713.00	Kirkwood Oil & Gas	30
Ghost Ranch 48-35	30-Nov-18	170.00	9,023.00	Kirkwood Oil & Gas	30
Production Totals		1,070.00	35,363.00		

KSP

Date listed is last day of month that production numbers were reported for.

Well Name	Date:	Oil Production (Barrels)	Water Production (Barrels)	Operator	Days
Kate Spring 1	30-Nov-18	300.00	3,000.00	Western General Inc	6
Kate Spring 12-2	30-Nov-18	473.00	8,708.00	Makoil Inc	30
Kate Spring 1-A	30-Nov-18	1,115.00	19,990.00	Western General Inc	24
Kate Spring 1-C	30-Nov-18	0.00	0.00	Western General Inc	0
Taylor Federal 1	30-Nov-18	196.00	9,076.00	Western General Inc	30
Taylor Federal 2	30-Nov-18	0.00	0.00	Western General Inc	0
Production Totals		2,084.00	40,774.00		

NWC

Date listed is last day of month that production numbers were reported for.

Well Name	Date:	Oil Production (Barrels)	Water Production (Barrels)	Operator	Days
N Willow Creek 6-27	30-Nov-18	0.00	0.00	Kirkwood Oil & Gas	0
Production Totals		0.00	0.00		

SND

Date listed is last day of month that production numbers were reported for.

Well Name	Date:	Oil Production (Barrels)	Water Production (Barrels)	Operator	Days
Sand Dune 88-35	30-Nov-18	0.00	0.00	Kirkwood Oil & Gas	0
Production Totals		0.00	0.00		

SSP

Date listed is last day of month that production numbers were reported for.

Well Name	Date:	Oil Production (Barrels)	Water Production (Barrels)	Operator	Days
Federal 12-14	30-Nov-18	0.00	0.00	Grant Canyon Oil & Gas	0
Federal 5-14	30-Nov-18	0.00	0.00	Grant Canyon Oil & Gas	0
Sans Spring 5-14A	30-Nov-18	116.00	0.00	Grant Canyon Oil & Gas	5
Production Totals		116.00	0.00		

TMR

Date listed is last day of month that production numbers were reported for.

Well Name	Date:	Oil Production (Barrels)	Water Production (Barrels)	Operator	Days
-----------	-------	-----------------------------	-------------------------------	----------	------

NEVADA OIL PATCH REPORT

Produced by the Division of Minerals

East Inselberg 36-33	30-Nov-18	0.00	0.00	Makoil Inc	0
Munson Ranch 12-14	30-Nov-18	0.00	0.00	Makoil Inc	0
Munson Ranch 12-24	30-Nov-18	272.00	1,082.00	Makoil Inc	30
Munson Ranch 12-32	30-Nov-18	288.00	1,324.00	Makoil Inc	30
Munson Ranch 12-33	30-Nov-18	0.00	0.00	Makoil Inc	0
Munson Ranch 12-34	30-Nov-18	245.00	419.00	Makoil Inc	30
Munson Ranch 12-43	30-Nov-18	783.00	1,297.00	Makoil Inc	30
Munson Ranch 13-1	30-Nov-18	0.00	0.00	Makoil Inc	0
Munson Ranch 13-11	30-Nov-18	0.00	0.00	Makoil Inc	0
Munson Ranch 13-11	30-Nov-18	150.00	1,912.00	Makoil Inc	30
Munson Ranch 13-12	30-Nov-18	0.00	0.00	Makoil Inc	0
Munson Ranch 13-14	30-Nov-18	516.00	7,239.00	Makoil Inc	30
Munson Ranch 13-21	30-Nov-18	333.00	1,757.00	Makoil Inc	30
Munson Ranch 13-24	30-Nov-18	0.00	0.00	Makoil Inc	0
Munson Ranch 13-31	30-Nov-18	334.00	1,650.00	Makoil Inc	30
Munson Ranch 13-32	30-Nov-18	392.00	3,486.00	Makoil Inc	30
Munson Ranch 13-33	30-Nov-18	146.00	532.00	Makoil Inc	30
Munson Ranch 13-41	30-Nov-18	814.00	6,421.00	Makoil Inc	30
Munson Ranch 13-42	30-Nov-18	100.00	5,319.00	Makoil Inc	25
Munson Ranch 13-45	30-Nov-18	0.00	0.00	Makoil Inc	0
Munson Ranch 13-46	30-Nov-18	0.00	0.00	Makoil Inc	0
Munson Ranch 14-23	30-Nov-18	269.00	1,566.00	Makoil Inc	30
Munson Ranch 14-32	30-Nov-18	236.00	5,783.00	Makoil Inc	30
Munson Ranch 14-33	30-Nov-18	0.00	0.00	Makoil Inc	0
Munson Ranch 14-34	30-Nov-18	0.00	0.00	Makoil Inc	0
Munson Ranch 14-34	30-Nov-18	88.00	610.00	Makoil Inc	23
Munson Ranch 14-44	30-Nov-18	292.00	10,379.00	Makoil Inc	30
Munson Ranch 14-49	30-Nov-18	0.00	0.00	Makoil Inc	0
Munson Ranch 14-49	30-Nov-18	0.00	0.00	Makoil Inc	0
Trap Spring 14-42	30-Nov-18	0.00	0.00	Makoil Inc	0
Trap Spring 16	30-Nov-18	90.00	9,164.00	Makoil Inc	30
Trap Spring 19	30-Nov-18	946.00	532.00	Makoil Inc	30

NEVADA OIL PATCH REPORT

Produced by the Division of Minerals

Trap Spring 2 48-27	30-Nov-18	450.00	56.00	Makoil Inc	30
Trap Spring 23-41	30-Nov-18	43.00	53.00	Makoil Inc	4
Trap Spring 27-41	30-Nov-18	0.00	0.00	Makoil Inc	0
Trap Spring 3	30-Nov-18	939.00	91,167.00	Makoil Inc	30
Trap Spring 8	30-Nov-18	0.00	0.00	Makoil Inc	0
Trap Spring 9	30-Nov-18	4,065.00	43,890.00	Makoil Inc	30
Zuspann 24-3	30-Nov-18	0.00	0.00	Makoil Inc	0

Production Totals 11,791.00 195,638.00

TOM

Date listed is last day of month that production numbers were reported for.

Well Name	Date:	Oil Production (Barrels)	Water Production (Barrels)	Operator	Days
Tomera Ranch 3	30-Nov-18	0.00	0.00	Tomera Oil Fields LLC	0
Tomera Ranch 33-1B	30-Nov-18	0.00	0.00	Tomera Oil Fields LLC	0
Production Totals		0.00	0.00		

NEVADA OIL PATCH REPORT

Produced by the Division of Minerals

Nevada Gas Production Details

KSP

Date listed is last day of month that production numbers were reported for.

Well Name	Date:	Gas Production (MCF)	Operator
Kate Spring 12-2	11/30/2018	95	Makoil Inc
Production Totals:		95	

NEVADA OIL PATCH REPORT

Produced by the Division of Minerals

Report for the Month of:

December, 2018

Production Summary (Barrels):

Total Nevada oil production for the period:

22,773

Production for the same period last year:

22,138

Total Nevada gas production for the period:

259 MCF

Gas production for the same period last year:

237 MCF

Permitting:

Permits to drill issued by NDOM in the period:

0

Permits issued for the same period last year:

0

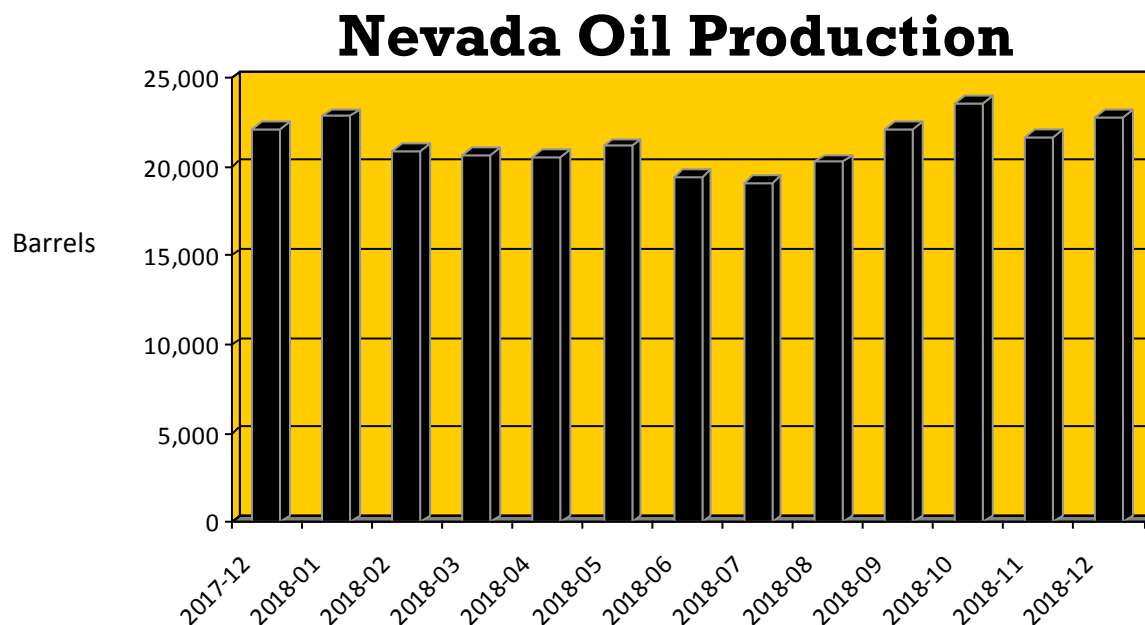
Rig Count:

Rotary rigs operating during the period:

0

Rotary rigs operating same period last year:

1



NEVADA OIL PATCH REPORT

Produced by the Division of Minerals

Nevada Oil/Gas Field Summary

Nye County:

BAC - Bacon Flat Field: First Production - January, 1981

CUR - Currant Field: First Production - February, 1979

CYN - Grand Canyon Field: First Production - September, 1983

DUC - Duckwater Creek Field: First Production - May, 1990

ESP - Eagle Springs Field: First Production - March, 1954

GSR - Ghost Ranch Field: First Production - August, 1996

KAT - Kate Spring Field: First Production - January, 1986

SND - Sand Dune Field: First Production - January, 1998

SSP - Sans Spring Field: First Production - March, 1993

TMR - Trap Spring Field: First Production - November, 1976

EIN - East Inselberg Field: First Production - April, 2005

Elko County:

DEA - Deadman Creek: First Production - May, 1997

HBT - Humboldt Field: First Production - April, 2014

HUN - Huntington Field: First Production - November, 2014

TOA - Toana Draw Field: First Production - January, 2007

Eureka County:

BAR - Three Bar Field: First Production - March, 1990

BLK - Blackburn Field: First Production - April, 1982

NWC - North Willow Creek: First Production - April, 1988

TOM - Tomera Ranch Field: First Production - December, 1987

NEVADA OIL PATCH REPORT

Produced by the Division of Minerals

Oil Production Per Field for Current Period:

Field:	Barrels Produced:
BAC	354
BLK	2,304
CUR	0
CYN	2,678
DUC	0
ESP	2,138
EXP	0
GSR	1,042
KSP	1,981
NWC	0
SND	0
SSP	33
TMR	12,243
TOM	0

NEVADA OIL PATCH REPORT

Produced by the Division of Minerals

Nevada Oil Production Details

BAC

Date listed is last day of month that production numbers were reported for.

Well Name	Date:	Oil Production (Barrels)	Water Production (Barrels)	Operator	Days
Bacon Flat 23-17	31-Dec-18	0.00	0.00	Grant Canyon Oil & Gas	0
Bacon Flat 23-17A	31-Dec-18	354.00	5,307.00	Grant Canyon Oil & Gas	31
Production Totals		354.00	5,307.00		

BLK

Date listed is last day of month that production numbers were reported for.

Well Name	Date:	Oil Production (Barrels)	Water Production (Barrels)	Operator	Days
Blackburn 10	31-Dec-18	536.00	3,140.00	Blackburn Oil and Gas LLC	31
Blackburn 14	31-Dec-18	994.00	1,031.00	Blackburn Oil and Gas LLC	20
Blackburn 16	31-Dec-18	43.00	58.00	Blackburn Oil and Gas LLC	1
Blackburn 18	31-Dec-18	597.00	59,348.00	Blackburn Oil and Gas LLC	31
Blackburn 19	31-Dec-18	134.00	9,639.00	Blackburn Oil and Gas LLC	31
Blackburn 22	31-Dec-18	0.00	0.00	Grant Canyon Oil & Gas	0
Production Totals		2,304.00	73,216.00		

CUR

Date listed is last day of month that production numbers were reported for.

Well Name	Date:	Oil Production (Barrels)	Water Production (Barrels)	Operator	Days
Currant 1	31-Dec-18	0.00	0.00	Makoil Inc	0
Production Totals		0.00	0.00		

CYN

Date listed is last day of month that production numbers were reported for.

Well Name	Date:	Oil Production (Barrels)	Water Production (Barrels)	Operator	Days
Grant Canyon 10	31-Dec-18	2,209.00	26,090.00	Grant Canyon Oil & Gas	31
Grant Canyon 22-21	31-Dec-18	469.00	21,540.00	Grant Canyon Oil & Gas	31
Grant Canyon 7	31-Dec-18	0.00	13,150.00	Grant Canyon Oil & Gas	31
Grant Canyon 9	31-Dec-18	0.00	0.00	Grant Canyon Oil & Gas	0
Production Totals		2,678.00	60,780.00		

NEVADA OIL PATCH REPORT

Produced by the Division of Minerals

DUC

Date listed is last day of month that production numbers were reported for.

Well Name	Date:	Oil Production (Barrels)	Water Production (Barrels)	Operator	Days
Duckwater Creek 19-	31-Dec-18	0.00	0.00	Makoil Inc	0
Production Totals		0.00	0.00		

ESP

Date listed is last day of month that production numbers were reported for.

Well Name	Date:	Oil Production (Barrels)	Water Production (Barrels)	Operator	Days
Eagle Spring 13-36	31-Dec-18	21.00	1,823.00	Kirkwood Oil & Gas	3
Eagle Spring 23-36	31-Dec-18	508.00	1,736.00	Kirkwood Oil & Gas	22
Eagle Spring 24-36	31-Dec-18	2.00	21.00	Kirkwood Oil & Gas	2
Eagle Spring 44-35	31-Dec-18	0.00	0.00	Kirkwood Oil & Gas	0
Eagle Spring 54-35	31-Dec-18	248.00	5,886.00	Kirkwood Oil & Gas	31
Eagle Spring 55-35	31-Dec-18	0.00	0.00	Kirkwood Oil & Gas	0
Eagle Spring 64-35	31-Dec-18	0.00	0.00	Kirkwood Oil & Gas	0
Eagle Spring 82-35	31-Dec-18	163.00	48,743.00	Kirkwood Oil & Gas	31
Eagle Spring 83-35	31-Dec-18	0.00	0.00	Kirkwood Oil & Gas	0
Eagle Springs 1-36	31-Dec-18	0.00	0.00	Kirkwood Oil & Gas	0
Eagle Springs 2-36	31-Dec-18	0.00	0.00	Kirkwood Oil & Gas	0
Eagle Springs 35-35	31-Dec-18	47.00	1,568.00	Kirkwood Oil & Gas	18
Eagle Springs 43-36	31-Dec-18	0.00	0.00	Kirkwood Oil & Gas	0
Eagle Springs 4-36	31-Dec-18	0.00	0.00	Kirkwood Oil & Gas	0
Eagle Springs 5-36	31-Dec-18	916.00	1,242.00	Kirkwood Oil & Gas	30
Eagle Springs 73-35	31-Dec-18	233.00	16,816.00	Kirkwood Oil & Gas	31
Eagle Springs 74-35	31-Dec-18	0.00	0.00	Kirkwood Oil & Gas	0
EagleSprings 15-35	31-Dec-18	0.00	0.00	Kirkwood Oil & Gas	0
Production Totals		2,138.00	77,835.00		

GSR

Date listed is last day of month that production numbers were reported for.

Well Name	Date:	Oil Production (Barrels)	Water Production (Barrels)	Operator	Days
Ghost Ranch 2-21X	31-Dec-18	412.00	10,755.00	Makoil Inc	31
Ghost Ranch 38-35	31-Dec-18	173.00	9,505.00	Kirkwood Oil & Gas	31

NEVADA OIL PATCH REPORT

Produced by the Division of Minerals

Ghost Ranch 47-35	31-Dec-18	298.00	6,885.00	Kirkwood Oil & Gas	31
Ghost Ranch 48-35	31-Dec-18	159.00	9,254.00	Kirkwood Oil & Gas	31
Production Totals		1,042.00	36,399.00		

KSP

Date listed is last day of month that production numbers were reported for.

Well Name	Date:	Oil Production (Barrels)	Water Production (Barrels)	Operator	Days
Kate Spring 1	31-Dec-18	300.00	3,000.00	Western General Inc	6
Kate Spring 12-2	31-Dec-18	491.00	9,278.00	Makoil Inc	31
Kate Spring 1-A	31-Dec-18	1,000.00	18,500.00	Western General Inc	24
Kate Spring 1-C	31-Dec-18	0.00	0.00	Western General Inc	0
Taylor Federal 1	31-Dec-18	190.00	9,100.00	Western General Inc	30
Taylor Federal 2	31-Dec-18	0.00	0.00	Western General Inc	0
Production Totals		1,981.00	39,878.00		

NWC

Date listed is last day of month that production numbers were reported for.

Well Name	Date:	Oil Production (Barrels)	Water Production (Barrels)	Operator	Days
N Willow Creek 6-27	31-Dec-18	0.00	0.00	Kirkwood Oil & Gas	0
Production Totals		0.00	0.00		

SND

Date listed is last day of month that production numbers were reported for.

Well Name	Date:	Oil Production (Barrels)	Water Production (Barrels)	Operator	Days
Sand Dune 88-35	31-Dec-18	0.00	0.00	Kirkwood Oil & Gas	0
Production Totals		0.00	0.00		

SSP

Date listed is last day of month that production numbers were reported for.

Well Name	Date:	Oil Production (Barrels)	Water Production (Barrels)	Operator	Days
Federal 12-14	31-Dec-18	0.00	0.00	Grant Canyon Oil & Gas	0
Federal 5-14	31-Dec-18	0.00	0.00	Grant Canyon Oil & Gas	0
Sans Spring 5-14A	31-Dec-18	33.00	0.00	Grant Canyon Oil & Gas	2
Production Totals		33.00	0.00		

TMR

Date listed is last day of month that production numbers were reported for.

Well Name	Date:	Oil Production (Barrels)	Water Production (Barrels)	Operator	Days
-----------	-------	-----------------------------	-------------------------------	----------	------

NEVADA OIL PATCH REPORT

Produced by the Division of Minerals

East Inselberg 36-33	31-Dec-18	0.00	0.00	Makoil Inc	0
Munson Ranch 12-14	31-Dec-18	10.00	1.00	Makoil Inc	1
Munson Ranch 12-24	31-Dec-18	286.00	1,059.00	Makoil Inc	31
Munson Ranch 12-32	31-Dec-18	330.00	1,359.00	Makoil Inc	30
Munson Ranch 12-33	31-Dec-18	0.00	0.00	Makoil Inc	0
Munson Ranch 12-34	31-Dec-18	257.00	407.00	Makoil Inc	31
Munson Ranch 12-43	31-Dec-18	566.00	929.00	Makoil Inc	24
Munson Ranch 13-1	31-Dec-18	0.00	0.00	Makoil Inc	0
Munson Ranch 13-11	31-Dec-18	0.00	0.00	Makoil Inc	0
Munson Ranch 13-11	31-Dec-18	159.00	1,927.00	Makoil Inc	31
Munson Ranch 13-14	31-Dec-18	643.00	8,788.00	Makoil Inc	31
Munson Ranch 13-21	31-Dec-18	352.00	1,773.00	Makoil Inc	31
Munson Ranch 13-24	31-Dec-18	11.00	11.00	Makoil Inc	7
Munson Ranch 13-31	31-Dec-18	352.00	1,650.00	Makoil Inc	31
Munson Ranch 13-32	31-Dec-18	413.00	3,339.00	Makoil Inc	31
Munson Ranch 13-33	31-Dec-18	148.00	530.00	Makoil Inc	31
Munson Ranch 13-41	31-Dec-18	861.00	6,315.00	Makoil Inc	31
Munson Ranch 13-42	31-Dec-18	123.00	6,278.00	Makoil Inc	31
Munson Ranch 13-45	31-Dec-18	0.00	0.00	Makoil Inc	0
Munson Ranch 13-46	31-Dec-18	0.00	0.00	Makoil Inc	0
Munson Ranch 14-23	31-Dec-18	282.00	1,498.00	Makoil Inc	31
Munson Ranch 14-32	31-Dec-18	255.00	5,804.00	Makoil Inc	31
Munson Ranch 14-33	31-Dec-18	0.00	0.00	Makoil Inc	0
Munson Ranch 14-34	31-Dec-18	0.00	0.00	Makoil Inc	0
Munson Ranch 14-34	31-Dec-18	158.00	531.00	Makoil Inc	31
Munson Ranch 14-44	31-Dec-18	298.00	10,403.00	Makoil Inc	31
Munson Ranch 14-49	31-Dec-18	0.00	0.00	Makoil Inc	0
Munson Ranch 14-49	31-Dec-18	0.00	0.00	Makoil Inc	0
Trap Spring 14-42	31-Dec-18	0.00	0.00	Makoil Inc	0
Trap Spring 16	31-Dec-18	91.00	9,406.00	Makoil Inc	31
Trap Spring 19	31-Dec-18	1,020.00	574.00	Makoil Inc	31
Trap Spring 2 48-27	31-Dec-18	493.00	67.00	Makoil Inc	31

NEVADA OIL PATCH REPORT

Produced by the Division of Minerals

Trap Spring 23-41	31-Dec-18	75.00	99.00	Makoil Inc	4
Trap Spring 27-41	31-Dec-18	0.00	0.00	Makoil Inc	0
Trap Spring 3	31-Dec-18	989.00	95,000.00	Makoil Inc	31
Trap Spring 8	31-Dec-18	0.00	0.00	Makoil Inc	0
Trap Spring 9	31-Dec-18	4,071.00	44,807.00	Makoil Inc	31
Zuspann 24-3	31-Dec-18	0.00	0.00	Makoil Inc	0
Production Totals		12,243.00	202,555.00		

TOM

Date listed is last day of month that production numbers were reported for.

Well Name	Date:	Oil Production (Barrels)	Water Production (Barrels)	Operator	Days
Tomera Ranch 3	31-Dec-18	0.00	0.00	Tomera Oil Fields LLC	0
Tomera Ranch 33-1B	31-Dec-18	0.00	0.00	Tomera Oil Fields LLC	0
Production Totals		0.00	0.00		

NEVADA OIL PATCH REPORT

Produced by the Division of Minerals

Nevada Gas Production Details

KSP

Date listed is last day of month that production numbers were reported for.

Well Name	Date:	Gas Production (MCF)	Operator
Kate Spring 1	12/31/2018	12	Western General Inc
Kate Spring 12-2	12/31/2018	98	Makoil Inc
Kate Spring 1-A	12/31/2018	121	Western General Inc
Kate Spring 1-C	12/31/2018	0	Western General Inc
Taylor Federal 1	12/31/2018	28	Western General Inc
Taylor Federal 2	12/31/2018	0	Western General Inc

Production Totals: 259

NEVADA OIL PATCH REPORT

Produced by the Division of Minerals

Report for the Month of:

January, 2019

Production Summary (Barrels):

Total Nevada oil production for the period:

22,692

Production for the same period last year:

22,843

Total Nevada gas production for the period:

242 MCF

Gas production for the same period last year:

301 MCF

Permitting:

Permits to drill issued by NDOM in the period:

0

Permits issued for the same period last year:

2

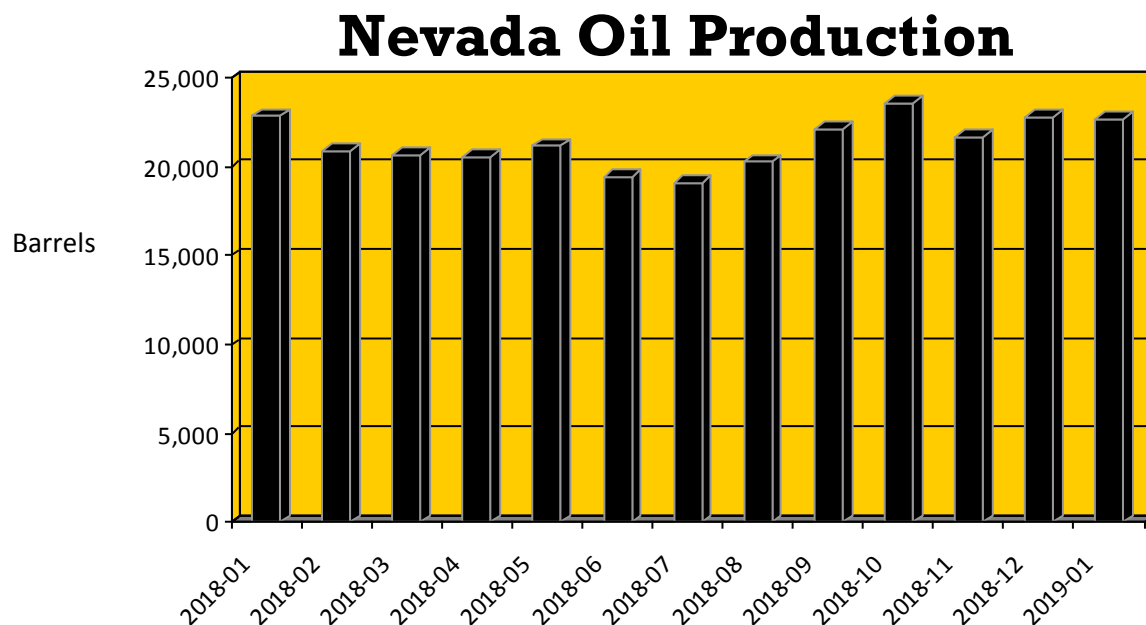
Rig Count:

Rotary rigs operating during the period:

0

Rotary rigs operating same period last year:

0



NEVADA OIL PATCH REPORT

Produced by the Division of Minerals

Nevada Oil/Gas Field Summary

Nye County:

BAC - Bacon Flat Field: First Production - January, 1981

CUR - Currant Field: First Production - February, 1979

CYN - Grand Canyon Field: First Production - September, 1983

DUC - Duckwater Creek Field: First Production - May, 1990

ESP - Eagle Springs Field: First Production - March, 1954

GSR - Ghost Ranch Field: First Production - August, 1996

KAT - Kate Spring Field: First Production - January, 1986

SND - Sand Dune Field: First Production - January, 1998

SSP - Sans Spring Field: First Production - March, 1993

TMR - Trap Spring Field: First Production - November, 1976

EIN - East Inselberg Field: First Production - April, 2005

Elko County:

DEA - Deadman Creek: First Production - May, 1997

HBT - Humboldt Field: First Production - April, 2014

HUN - Huntington Field: First Production - November, 2014

TOA - Toana Draw Field: First Production - January, 2007

Eureka County:

BAR - Three Bar Field: First Production - March, 1990

BLK - Blackburn Field: First Production - April, 1982

NWC - North Willow Creek: First Production - April, 1988

TOM - Tomera Ranch Field: First Production - December, 1987

NEVADA OIL PATCH REPORT

Produced by the Division of Minerals

Oil Production Per Field for Current Period:

Field:	Barrels Produced:
BAC	363
BLK	2,777
CUR	0
CYN	2,848
DUC	0
ESP	2,618
EXP	0
GSR	1,050
KSP	2,022
SND	0
SSP	0
TMR	11,014
TOM	0

NEVADA OIL PATCH REPORT

Produced by the Division of Minerals

Nevada Oil Production Details

BAC

Date listed is last day of month that production numbers were reported for.

Well Name	Date:	Oil Production (Barrels)	Water Production (Barrels)	Operator	Days
Bacon Flat 23-17	31-Jan-19	0.00	0.00	Grant Canyon Oil & Gas	0
Bacon Flat 23-17A	31-Jan-19	363.00	5,512.00	Grant Canyon Oil & Gas	31
Production Totals		363.00	5,512.00		

BLK

Date listed is last day of month that production numbers were reported for.

Well Name	Date:	Oil Production (Barrels)	Water Production (Barrels)	Operator	Days
Blackburn 10	31-Jan-19	601.00	4,110.00	Blackburn Oil and Gas LLC	31
Blackburn 14	31-Jan-19	1,681.00	1,942.00	Blackburn Oil and Gas LLC	31
Blackburn 16	31-Jan-19	0.00	0.00	Blackburn Oil and Gas LLC	0
Blackburn 18	31-Jan-19	330.00	74,428.00	Blackburn Oil and Gas LLC	31
Blackburn 19	31-Jan-19	30.00	10,679.00	Blackburn Oil and Gas LLC	31
Blackburn 22	31-Jan-19	0.00	0.00	Grant Canyon Oil & Gas	0
Production Totals		2,642.00	91,159.00		

CUR

Date listed is last day of month that production numbers were reported for.

Well Name	Date:	Oil Production (Barrels)	Water Production (Barrels)	Operator	Days
Currant 1	31-Jan-19	0.00	0.00	Makoil Inc	0
Production Totals		0.00	0.00		

CYN

Date listed is last day of month that production numbers were reported for.

Well Name	Date:	Oil Production (Barrels)	Water Production (Barrels)	Operator	Days
Grant Canyon 10	31-Jan-19	2,370.00	29,030.00	Grant Canyon Oil & Gas	31
Grant Canyon 22-21	31-Jan-19	478.00	22,250.00	Grant Canyon Oil & Gas	31
Grant Canyon 7	31-Jan-19	0.00	15,550.00	Grant Canyon Oil & Gas	31
Grant Canyon 9	31-Jan-19	0.00	0.00	Grant Canyon Oil & Gas	0
Production Totals		2,848.00	66,830.00		

NEVADA OIL PATCH REPORT

Produced by the Division of Minerals

DUC

Date listed is last day of month that production numbers were reported for.

Well Name	Date:	Oil Production (Barrels)	Water Production (Barrels)	Operator	Days
Duckwater Creek 19-	31-Jan-19	0.00	0.00	Makoil Inc	0
Production Totals		0.00	0.00		

ESP

Date listed is last day of month that production numbers were reported for.

Well Name	Date:	Oil Production (Barrels)	Water Production (Barrels)	Operator	Days
Eagle Spring 13-36	31-Jan-19	30.00	2,688.00	Kirkwood Oil & Gas	3
Eagle Spring 23-36	31-Jan-19	718.00	2,573.00	Kirkwood Oil & Gas	29
Eagle Spring 24-36	31-Jan-19	4.00	46.00	Kirkwood Oil & Gas	4
Eagle Spring 44-35	31-Jan-19	0.00	0.00	Kirkwood Oil & Gas	0
Eagle Spring 54-35	31-Jan-19	389.00	5,842.00	Kirkwood Oil & Gas	31
Eagle Spring 55-35	31-Jan-19	0.00	0.00	Kirkwood Oil & Gas	0
Eagle Spring 64-35	31-Jan-19	0.00	0.00	Kirkwood Oil & Gas	0
Eagle Spring 82-35	31-Jan-19	171.00	53,763.00	Kirkwood Oil & Gas	31
Eagle Spring 83-35	31-Jan-19	0.00	0.00	Kirkwood Oil & Gas	0
Eagle Springs 1-36	31-Jan-19	0.00	0.00	Kirkwood Oil & Gas	0
Eagle Springs 2-36	31-Jan-19	0.00	0.00	Kirkwood Oil & Gas	0
Eagle Springs 35-35	31-Jan-19	125.00	2,638.00	Kirkwood Oil & Gas	30
Eagle Springs 43-36	31-Jan-19	0.00	0.00	Kirkwood Oil & Gas	0
Eagle Springs 4-36	31-Jan-19	0.00	0.00	Kirkwood Oil & Gas	0
Eagle Springs 5-36	31-Jan-19	936.00	1,329.00	Kirkwood Oil & Gas	29
Eagle Springs 73-35	31-Jan-19	245.00	18,547.00	Kirkwood Oil & Gas	31
Eagle Springs 74-35	31-Jan-19	0.00	0.00	Kirkwood Oil & Gas	0
EagleSprings 15-35	31-Jan-19	0.00	0.00	Kirkwood Oil & Gas	0
Production Totals		2,618.00	87,426.00		

GSR

Date listed is last day of month that production numbers were reported for.

Well Name	Date:	Oil Production (Barrels)	Water Production (Barrels)	Operator	Days
Ghost Ranch 2-21X	31-Jan-19	403.00	9,650.00	Makoil Inc	31
Ghost Ranch 38-35	31-Jan-19	178.00	9,292.00	Kirkwood Oil & Gas	31

NEVADA OIL PATCH REPORT

Produced by the Division of Minerals

Ghost Ranch 47-35	31-Jan-19	306.00	6,791.00	Kirkwood Oil & Gas	31
Ghost Ranch 48-35	31-Jan-19	163.00	9,047.00	Kirkwood Oil & Gas	31
Production Totals		1,050.00	34,780.00		

KSP

Date listed is last day of month that production numbers were reported for.

Well Name	Date:	Oil Production (Barrels)	Water Production (Barrels)	Operator	Days
Kate Spring 1	31-Jan-19	300.00	3,000.00	Western General Inc	10
Kate Spring 12-2	31-Jan-19	481.00	8,742.00	Makoil Inc	31
Kate Spring 1-A	31-Jan-19	1,101.00	14,338.00	Western General Inc	25
Kate Spring 1-C	31-Jan-19	0.00	0.00	Western General Inc	0
Taylor Federal 1	31-Jan-19	140.00	11,433.00	Western General Inc	31
Taylor Federal 2	31-Jan-19	0.00	0.00	Western General Inc	0
Production Totals		2,022.00	37,513.00		

SND

Date listed is last day of month that production numbers were reported for.

Well Name	Date:	Oil Production (Barrels)	Water Production (Barrels)	Operator	Days
Sand Dune 88-35	31-Jan-19	0.00	0.00	Kirkwood Oil & Gas	0
Production Totals		0.00	0.00		

SSP

Date listed is last day of month that production numbers were reported for.

Well Name	Date:	Oil Production (Barrels)	Water Production (Barrels)	Operator	Days
Federal 12-14	31-Jan-19	0.00	0.00	Grant Canyon Oil & Gas	0
Federal 5-14	31-Jan-19	0.00	0.00	Grant Canyon Oil & Gas	0
Sans Spring 5-14A	31-Jan-19	0.00	0.00	Grant Canyon Oil & Gas	0
Production Totals		0.00	0.00		

TMR

Date listed is last day of month that production numbers were reported for.

Well Name	Date:	Oil Production (Barrels)	Water Production (Barrels)	Operator	Days
East Inselberg 36-33	31-Jan-19	0.00	0.00	Makoil Inc	0
Munson Ranch 12-14	31-Jan-19	0.00	0.00	Makoil Inc	0
Munson Ranch 12-24	31-Jan-19	189.00	1,128.00	Makoil Inc	23
Munson Ranch 12-32	31-Jan-19	298.00	996.00	Makoil Inc	31

NEVADA OIL PATCH REPORT

Produced by the Division of Minerals

Munson Ranch 12-33	31-Jan-19	0.00	0.00	Makoil Inc	0
Munson Ranch 12-34	31-Jan-19	406.00	399.00	Makoil Inc	31
Munson Ranch 12-43	31-Jan-19	586.00	1,336.00	Makoil Inc	22
Munson Ranch 13-1	31-Jan-19	0.00	0.00	Makoil Inc	0
Munson Ranch 13-11	31-Jan-19	0.00	0.00	Makoil Inc	0
Munson Ranch 13-11	31-Jan-19	144.00	1,998.00	Makoil Inc	31
Munson Ranch 13-14	31-Jan-19	532.00	7,476.00	Makoil Inc	29
Munson Ranch 13-21	31-Jan-19	284.00	1,702.00	Makoil Inc	31
Munson Ranch 13-24	31-Jan-19	0.00	0.00	Makoil Inc	0
Munson Ranch 13-31	31-Jan-19	286.00	1,614.00	Makoil Inc	31
Munson Ranch 13-32	31-Jan-19	332.00	3,345.00	Makoil Inc	31
Munson Ranch 13-33	31-Jan-19	6.00	27.00	Makoil Inc	2
Munson Ranch 13-41	31-Jan-19	471.00	4,702.00	Makoil Inc	23
Munson Ranch 13-42	31-Jan-19	110.00	6,126.00	Makoil Inc	31
Munson Ranch 13-45	31-Jan-19	0.00	0.00	Makoil Inc	0
Munson Ranch 13-46	31-Jan-19	0.00	0.00	Makoil Inc	0
Munson Ranch 14-23	31-Jan-19	268.00	1,509.00	Makoil Inc	31
Munson Ranch 14-32	31-Jan-19	238.00	5,845.00	Makoil Inc	31
Munson Ranch 14-33	31-Jan-19	0.00	0.00	Makoil Inc	0
Munson Ranch 14-34	31-Jan-19	0.00	0.00	Makoil Inc	0
Munson Ranch 14-34	31-Jan-19	152.00	662.00	Makoil Inc	31
Munson Ranch 14-44	31-Jan-19	340.00	10,241.00	Makoil Inc	31
Munson Ranch 14-49	31-Jan-19	0.00	0.00	Makoil Inc	0
Munson Ranch 14-49	31-Jan-19	0.00	0.00	Makoil Inc	0
Trap Spring 14-42	31-Jan-19	0.00	0.00	Makoil Inc	0
Trap Spring 19	31-Jan-19	1,054.00	623.00	Makoil Inc	31
Trap Spring 2 48-27	31-Jan-19	465.00	73.00	Makoil Inc	31
Trap Spring 23-41	31-Jan-19	60.00	84.00	Makoil Inc	4
Trap Spring 27-41	31-Jan-19	0.00	0.00	Makoil Inc	0
Trap Spring 3	31-Jan-19	916.00	93,162.00	Makoil Inc	31
Trap Spring 8	31-Jan-19	0.00	0.00	Makoil Inc	0
Trap Spring 9	31-Jan-19	3,877.00	43,870.00	Makoil Inc	31

NEVADA OIL PATCH REPORT

Produced by the Division of Minerals

Zuspann 24-3	31-Jan-19	0.00	0.00	Makoil Inc	0
--------------	-----------	------	------	------------	---

Production Totals	11,014.00	186,918.00
--------------------------	-----------	------------

TOM

Date listed is last day of month that production numbers were reported for.

Well Name	Date:	Oil Production (Barrels)	Water Production (Barrels)	Operator	Days
Tomera Ranch 3	31-Jan-19	0.00	0.00	Tomera Oil Fields LLC	0
Production Totals		0.00	0.00		

NEVADA OIL PATCH REPORT

Produced by the Division of Minerals

Nevada Gas Production Details

KSP

Date listed is last day of month that production numbers were reported for.

Well Name	Date:	Gas Production (MCF)	Operator
Kate Spring 1	1/31/2019	10	Western General Inc
Kate Spring 12-2	1/31/2019	96	Makoil Inc
Kate Spring 1-A	1/31/2019	123	Western General Inc
Kate Spring 1-C	1/31/2019	0	Western General Inc
Taylor Federal 1	1/31/2019	13	Western General Inc
Taylor Federal 2	1/31/2019	0	Western General Inc
Production Totals:		242	

NEVADA OIL PATCH REPORT

Produced by the Division of Minerals

Report for the Month of:

February, 2019

Production Summary (Barrels):

Total Nevada oil production for the period:

17,799

Production for the same period last year:

20,868

Total Nevada gas production for the period:

218 MCF

Gas production for the same period last year:

258 MCF

Permitting:

Permits to drill issued by NDOM in the period:

1

Permits issued for the same period last year:

1

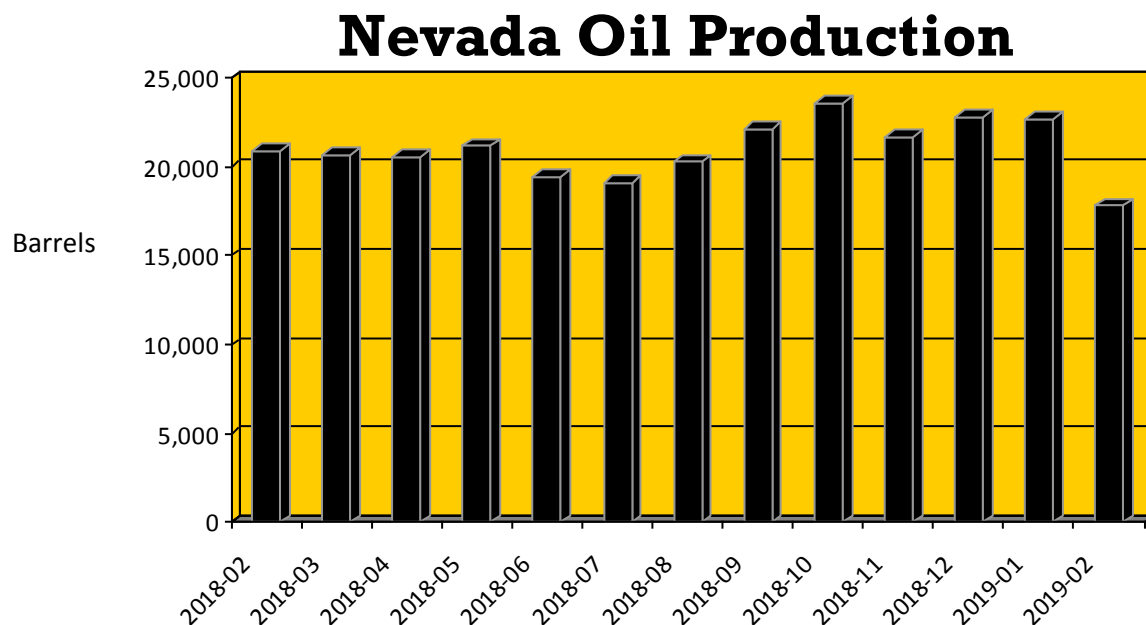
Rig Count:

Rotary rigs operating during the period:

0

Rotary rigs operating same period last year:

0



NEVADA OIL PATCH REPORT

Produced by the Division of Minerals

Nevada Oil/Gas Field Summary

Nye County:

BAC - Bacon Flat Field: First Production - January, 1981
CUR - Currant Field: First Production - February, 1979
CYN - Grand Canyon Field: First Production - September, 1983
DUC - Duckwater Creek Field: First Production - May, 1990
ESP - Eagle Springs Field: First Production - March, 1954
GSR - Ghost Ranch Field: First Production - August, 1996
KAT - Kate Spring Field: First Production - January, 1986
SND - Sand Dune Field: First Production - January, 1998
SSP - Sans Spring Field: First Production - March, 1993
TMR - Trap Spring Field: First Production - November, 1976
EIN - East Inselberg Field: First Production - April, 2005

Elko County:

DEA - Deadman Creek: First Production - May, 1997
HBT - Humboldt Field: First Production - April, 2014
HUN - Huntington Field: First Production - November, 2014
TOA - Toana Draw Field: First Production - January, 2007

Eureka County:

BAR - Three Bar Field: First Production - March, 1990
BLK - Blackburn Field: First Production - April, 1982
NWC - North Willow Creek: First Production - April, 1988
TOM - Tomera Ranch Field: First Production - December, 1987

NEVADA OIL PATCH REPORT

Produced by the Division of Minerals

Oil Production Per Field for Current Period:

Field:	Barrels Produced:
BAC	339
BLK	2,233
CUR	0
CYN	2,515
DUC	0
EXP	0
GSR	397
KSP	1,608
NWC	0
SSP	0
TMR	10,707

NEVADA OIL PATCH REPORT

Produced by the Division of Minerals

Nevada Oil Production Details

BAC

Date listed is last day of month that production numbers were reported for.

Well Name	Date:	Oil Production (Barrels)	Water Production (Barrels)	Operator	Days
Bacon Flat 23-17	28-Feb-19	0.00	0.00	Grant Canyon Oil & Gas	0
Bacon Flat 23-17A	28-Feb-19	339.00	4,900.00	Grant Canyon Oil & Gas	28
Production Totals		339.00	4,900.00		

BLK

Date listed is last day of month that production numbers were reported for.

Well Name	Date:	Oil Production (Barrels)	Water Production (Barrels)	Operator	Days
Blackburn 10	28-Feb-19	507.00	3,722.00	Blackburn Oil and Gas LLC	28
Blackburn 14	28-Feb-19	1,125.00	1,290.00	Blackburn Oil and Gas LLC	28
Blackburn 16	28-Feb-19	0.00	0.00	Blackburn Oil and Gas LLC	0
Blackburn 18	28-Feb-19	302.00	67,834.00	Blackburn Oil and Gas LLC	28
Blackburn 19	28-Feb-19	27.00	7,682.00	Blackburn Oil and Gas LLC	28
Blackburn 22	28-Feb-19	0.00	0.00	Grant Canyon Oil & Gas	0
Production Totals		1,961.00	80,528.00		

CUR

Date listed is last day of month that production numbers were reported for.

Well Name	Date:	Oil Production (Barrels)	Water Production (Barrels)	Operator	Days
Currant 1	28-Feb-19	0.00	0.00	Makoil Inc	0
Production Totals		0.00	0.00		

CYN

Date listed is last day of month that production numbers were reported for.

Well Name	Date:	Oil Production (Barrels)	Water Production (Barrels)	Operator	Days
Grant Canyon 10	28-Feb-19	2,091.00	27,070.00	Grant Canyon Oil & Gas	28
Grant Canyon 22-21	28-Feb-19	424.00	20,065.00	Grant Canyon Oil & Gas	28
Grant Canyon 7	28-Feb-19	0.00	14,490.00	Grant Canyon Oil & Gas	28
Grant Canyon 9	28-Feb-19	0.00	0.00	Grant Canyon Oil & Gas	0
Production Totals		2,515.00	61,625.00		

NEVADA OIL PATCH REPORT

Produced by the Division of Minerals

DUC

Date listed is last day of month that production numbers were reported for.

Well Name	Date:	Oil Production (Barrels)	Water Production (Barrels)	Operator	Days
Duckwater Creek 19-	28-Feb-19	0.00	0.00	Makoil Inc	0
Production Totals		0.00	0.00		

GSR

Date listed is last day of month that production numbers were reported for.

Well Name	Date:	Oil Production (Barrels)	Water Production (Barrels)	Operator	Days
Ghost Ranch 2-21X	28-Feb-19	397.00	9,548.00	Makoil Inc	28
Production Totals		397.00	9,548.00		

KSP

Date listed is last day of month that production numbers were reported for.

Well Name	Date:	Oil Production (Barrels)	Water Production (Barrels)	Operator	Days
Kate Spring 1	28-Feb-19	300.00	3,000.00	Western General Inc	6
Kate Spring 12-2	28-Feb-19	429.00	7,768.00	Makoil Inc	28
Kate Spring 1-A	28-Feb-19	879.00	14,033.00	Western General Inc	25
Kate Spring 1-C	28-Feb-19	0.00	0.00	Western General Inc	0
Taylor Federal 2	28-Feb-19	0.00	0.00	Western General Inc	0
Production Totals		1,608.00	24,801.00		

NWC

Date listed is last day of month that production numbers were reported for.

Well Name	Date:	Oil Production (Barrels)	Water Production (Barrels)	Operator	Days
N Willow Creek 6-27	28-Feb-19	0.00	0.00	Kirkwood Oil & Gas	0
Production Totals		0.00	0.00		

SSP

Date listed is last day of month that production numbers were reported for.

Well Name	Date:	Oil Production (Barrels)	Water Production (Barrels)	Operator	Days
Federal 12-14	28-Feb-19	0.00	0.00	Grant Canyon Oil & Gas	0
Federal 5-14	28-Feb-19	0.00	0.00	Grant Canyon Oil & Gas	0
Sans Spring 5-14A	28-Feb-19	0.00	0.00	Grant Canyon Oil & Gas	0
Production Totals		0.00	0.00		

NEVADA OIL PATCH REPORT

Produced by the Division of Minerals

TMR

Date listed is last day of month that production numbers were reported for.

Well Name	Date:	Oil Production (Barrels)	Water Production (Barrels)	Operator	Days
East Inselberg 36-33	28-Feb-19	0.00	0.00	Makoil Inc	0
Munson Ranch 12-14	28-Feb-19	0.00	0.00	Makoil Inc	0
Munson Ranch 12-24	28-Feb-19	259.00	1,515.00	Makoil Inc	28
Munson Ranch 12-32	28-Feb-19	348.00	1,036.00	Makoil Inc	28
Munson Ranch 12-33	28-Feb-19	0.00	0.00	Makoil Inc	0
Munson Ranch 12-34	28-Feb-19	222.00	384.00	Makoil Inc	28
Munson Ranch 12-43	28-Feb-19	715.00	1,172.00	Makoil Inc	28
Munson Ranch 13-1	28-Feb-19	0.00	0.00	Makoil Inc	0
Munson Ranch 13-11	28-Feb-19	0.00	0.00	Makoil Inc	0
Munson Ranch 13-11	28-Feb-19	140.00	1,793.00	Makoil Inc	28
Munson Ranch 13-14	28-Feb-19	468.00	6,888.00	Makoil Inc	28
Munson Ranch 13-21	28-Feb-19	304.00	1,650.00	Makoil Inc	28
Munson Ranch 13-24	28-Feb-19	0.00	0.00	Makoil Inc	0
Munson Ranch 13-31	28-Feb-19	303.00	1,535.00	Makoil Inc	28
Munson Ranch 13-32	28-Feb-19	352.00	3,202.00	Makoil Inc	28
Munson Ranch 13-33	28-Feb-19	117.00	705.00	Makoil Inc	22
Munson Ranch 13-41	28-Feb-19	751.00	5,954.00	Makoil Inc	28
Munson Ranch 13-42	28-Feb-19	108.00	5,849.00	Makoil Inc	28
Munson Ranch 13-45	28-Feb-19	0.00	0.00	Makoil Inc	0
Munson Ranch 13-46	28-Feb-19	0.00	0.00	Makoil Inc	0
Munson Ranch 14-23	28-Feb-19	247.00	1,384.00	Makoil Inc	28
Munson Ranch 14-32	28-Feb-19	218.00	5,367.00	Makoil Inc	28
Munson Ranch 14-33	28-Feb-19	0.00	0.00	Makoil Inc	0
Munson Ranch 14-34	28-Feb-19	0.00	0.00	Makoil Inc	0
Munson Ranch 14-34	28-Feb-19	522.00	27.10	Makoil Inc	28
Munson Ranch 14-44	28-Feb-19	306.00	11,803.00	Makoil Inc	28
Munson Ranch 14-49	28-Feb-19	0.00	0.00	Makoil Inc	0
Munson Ranch 14-49	28-Feb-19	0.00	0.00	Makoil Inc	0
Trap Spring 14-42	28-Feb-19	0.00	0.00	Makoil Inc	0

NEVADA OIL PATCH REPORT

Produced by the Division of Minerals

Trap Spring 16	28-Feb-19	104.00	7,871.00	Makoil Inc	28
Trap Spring 19	28-Feb-19	1,065.00	599.00	Makoil Inc	28
Trap Spring 2 48-27	28-Feb-19	463.00	69.00	Makoil Inc	28
Trap Spring 23-41	28-Feb-19	68.00	90.00	Makoil Inc	4
Trap Spring 27-41	28-Feb-19	0.00	0.00	Makoil Inc	0
Trap Spring 3	28-Feb-19	932.00	85,492.00	Makoil Inc	28
Trap Spring 8	28-Feb-19	0.00	0.00	Makoil Inc	0
Trap Spring 9	28-Feb-19	2,695.00	33,543.00	Makoil Inc	25
Zuspann 24-3	28-Feb-19	0.00	0.00	Makoil Inc	0
Production Totals		10,707.00	177,928.10		

NEVADA OIL PATCH REPORT

Produced by the Division of Minerals

Nevada Gas Production Details

KSP

Date listed is last day of month that production numbers were reported for.

Well Name	Date:	Gas Production (MCF)	Operator
Kate Spring 1	2/28/2019	10	Western General Inc
Kate Spring 12-2	2/28/2019	86	Makoil Inc
Kate Spring 1-A	2/28/2019	102	Western General Inc
Kate Spring 1-C	2/28/2019	0	Western General Inc
Taylor Federal 1	2/28/2019	20	Western General Inc
Taylor Federal 2	2/28/2019	0	Western General Inc

Production Totals: 218

NEVADA OIL PATCH REPORT

Produced by the Division of Minerals

Report for the Month of:

March, 2019

Production Summary (Barrels):

Total Nevada oil production for the period:

18,786

Production for the same period last year:

20,679

Total Nevada gas production for the period:

223 MCF

Gas production for the same period last year:

241 MCF

Permitting:

Permits to drill issued by NDOM in the period:

0

Permits issued for the same period last year:

0

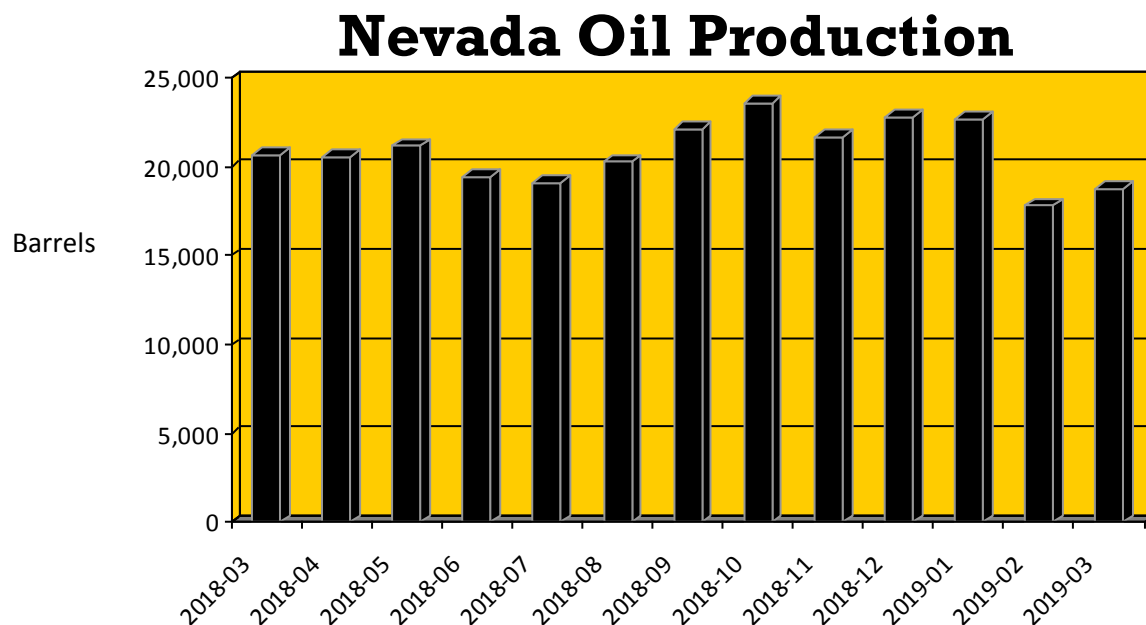
Rig Count:

Rotary rigs operating during the period:

0

Rotary rigs operating same period last year:

0



NEVADA OIL PATCH REPORT

Produced by the Division of Minerals

Nevada Oil/Gas Field Summary

Nye County:

BAC - Bacon Flat Field: First Production - January, 1981

CUR - Currant Field: First Production - February, 1979

CYN - Grand Canyon Field: First Production - September, 1983

DUC - Duckwater Creek Field: First Production - May, 1990

ESP - Eagle Springs Field: First Production - March, 1954

GSR - Ghost Ranch Field: First Production - August, 1996

KAT - Kate Spring Field: First Production - January, 1986

SND - Sand Dune Field: First Production - January, 1998

SSP - Sans Spring Field: First Production - March, 1993

TMR - Trap Spring Field: First Production - November, 1976

EIN - East Inselberg Field: First Production - April, 2005

Elko County:

DEA - Deadman Creek: First Production - May, 1997

HBT - Humboldt Field: First Production - April, 2014

HUN - Huntington Field: First Production - November, 2014

TOA - Toana Draw Field: First Production - January, 2007

Eureka County:

BAR - Three Bar Field: First Production - March, 1990

BLK - Blackburn Field: First Production - April, 1982

NWC - North Willow Creek: First Production - April, 1988

TOM - Tomera Ranch Field: First Production - December, 1987

NEVADA OIL PATCH REPORT

Produced by the Division of Minerals

Oil Production Per Field for Current Period:

Field:	Barrels Produced:
BAC	385
BLK	2,083
CUR	0
CYN	2,932
DUC	0
ESP	2,432
EXP	0
GSR	1,078
KSP	1,845
NWC	0
SND	0
SSP	0
TMR	8,031
TOM	0

NEVADA OIL PATCH REPORT

Produced by the Division of Minerals

Nevada Oil Production Details

BAC

Date listed is last day of month that production numbers were reported for.

Well Name	Date:	Oil Production (Barrels)	Water Production (Barrels)	Operator	Days
Bacon Flat 23-17	31-Mar-19	0.00	0.00	Grant Canyon Oil & Gas	0
Bacon Flat 23-17A	31-Mar-19	385.00	4,670.00	Grant Canyon Oil & Gas	31
Production Totals		385.00	4,670.00		

BLK

Date listed is last day of month that production numbers were reported for.

Well Name	Date:	Oil Production (Barrels)	Water Production (Barrels)	Operator	Days
Blackburn 10	31-Mar-19	399.00	4,206.00	Blackburn Oil and Gas LLC	31
Blackburn 14	31-Mar-19	1,113.00	1,325.00	Blackburn Oil and Gas LLC	31
Blackburn 16	31-Mar-19	0.00	0.00	Blackburn Oil and Gas LLC	0
Blackburn 18	31-Mar-19	293.00	63,389.00	Blackburn Oil and Gas LLC	31
Blackburn 19	31-Mar-19	29.00	9,935.00	Blackburn Oil and Gas LLC	31
Blackburn 22	31-Mar-19	0.00	0.00	Grant Canyon Oil & Gas	0
Production Totals		1,834.00	78,855.00		

CUR

Date listed is last day of month that production numbers were reported for.

Well Name	Date:	Oil Production (Barrels)	Water Production (Barrels)	Operator	Days
Currant 1	31-Mar-19	0.00	0.00	Makoil Inc	0
Production Totals		0.00	0.00		

CYN

Date listed is last day of month that production numbers were reported for.

Well Name	Date:	Oil Production (Barrels)	Water Production (Barrels)	Operator	Days
Grant Canyon 10	31-Mar-19	2,462.00	28,330.00	Grant Canyon Oil & Gas	31
Grant Canyon 22-21	31-Mar-19	470.00	22,250.00	Grant Canyon Oil & Gas	31
Grant Canyon 7	31-Mar-19	0.00	13,944.00	Grant Canyon Oil & Gas	31
Grant Canyon 9	31-Mar-19	0.00	0.00	Grant Canyon Oil & Gas	0
Production Totals		2,932.00	64,524.00		

NEVADA OIL PATCH REPORT

Produced by the Division of Minerals

DUC

Date listed is last day of month that production numbers were reported for.

Well Name	Date:	Oil Production (Barrels)	Water Production (Barrels)	Operator	Days
Duckwater Creek 19-	31-Mar-19	0.00	0.00	Makoil Inc	0
Production Totals		0.00	0.00		

ESP

Date listed is last day of month that production numbers were reported for.

Well Name	Date:	Oil Production (Barrels)	Water Production (Barrels)	Operator	Days
Eagle Spring 13-36	31-Mar-19	32.00	1,142.00	Kirkwood Oil & Gas	3
Eagle Spring 24-36	31-Mar-19	2.00	8.00	Kirkwood Oil & Gas	2
Eagle Spring 44-35	31-Mar-19	0.00	0.00	Kirkwood Oil & Gas	0
Eagle Spring 54-35	31-Mar-19	506.00	6,297.00	Kirkwood Oil & Gas	31
Eagle Spring 55-35	31-Mar-19	0.00	0.00	Kirkwood Oil & Gas	0
Eagle Spring 64-35	31-Mar-19	0.00	0.00	Kirkwood Oil & Gas	0
Eagle Spring 82-35	31-Mar-19	167.00	20,351.00	Kirkwood Oil & Gas	26
Eagle Spring 83-35	31-Mar-19	0.00	0.00	Kirkwood Oil & Gas	0
Eagle Springs 1-36	31-Mar-19	0.00	0.00	Kirkwood Oil & Gas	0
Eagle Springs 2-36	31-Mar-19	139.00	1,439.00	Kirkwood Oil & Gas	11
Eagle Springs 35-35	31-Mar-19	164.00	2,862.00	Kirkwood Oil & Gas	31
Eagle Springs 43-36	31-Mar-19	0.00	0.00	Kirkwood Oil & Gas	0
Eagle Springs 4-36	31-Mar-19	0.00	0.00	Kirkwood Oil & Gas	0
Eagle Springs 5-36	31-Mar-19	1,144.00	636.00	Kirkwood Oil & Gas	31
Eagle Springs 73-35	31-Mar-19	276.00	8,206.00	Kirkwood Oil & Gas	30
Eagle Springs 74-35	31-Mar-19	0.00	0.00	Kirkwood Oil & Gas	0
EagleSprings 15-35	31-Mar-19	2.00	19.00	Kirkwood Oil & Gas	1
Production Totals		2,432.00	40,960.00		

GSR

Date listed is last day of month that production numbers were reported for.

Well Name	Date:	Oil Production (Barrels)	Water Production (Barrels)	Operator	Days
Ghost Ranch 2-21X	31-Mar-19	418.00	10,000.00	Makoil Inc	31
Ghost Ranch 38-35	31-Mar-19	182.00	13,931.00	Kirkwood Oil & Gas	31
Ghost Ranch 47-35	31-Mar-19	311.00	10,090.00	Kirkwood Oil & Gas	31

NEVADA OIL PATCH REPORT

Produced by the Division of Minerals

Ghost Ranch 48-35	31-Mar-19	167.00	13,562.00	Kirkwood Oil & Gas	31
Production Totals		1,078.00	47,583.00		

KSP

Date listed is last day of month that production numbers were reported for.

Well Name	Date:	Oil Production (Barrels)	Water Production (Barrels)	Operator	Days
Kate Spring 1	31-Mar-19	300.00	3,000.00	Western General Inc	6
Kate Spring 12-2	31-Mar-19	456.00	8,006.00	Makoil Inc	31
Kate Spring 1-A	31-Mar-19	902.00	16,566.00	Western General Inc	25
Kate Spring 1-C	31-Mar-19	0.00	0.00	Western General Inc	0
Taylor Federal 1	31-Mar-19	187.00	6,785.00	Western General Inc	31
Taylor Federal 2	31-Mar-19	0.00	0.00	Western General Inc	0
Production Totals		1,845.00	34,357.00		

NWC

Date listed is last day of month that production numbers were reported for.

Well Name	Date:	Oil Production (Barrels)	Water Production (Barrels)	Operator	Days
N Willow Creek 6-27	31-Mar-19	0.00	0.00	Kirkwood Oil & Gas	0
Production Totals		0.00	0.00		

SND

Date listed is last day of month that production numbers were reported for.

Well Name	Date:	Oil Production (Barrels)	Water Production (Barrels)	Operator	Days
Sand Dune 88-35	31-Mar-19	0.00	0.00	Kirkwood Oil & Gas	0
Production Totals		0.00	0.00		

SSP

Date listed is last day of month that production numbers were reported for.

Well Name	Date:	Oil Production (Barrels)	Water Production (Barrels)	Operator	Days
Federal 12-14	31-Mar-19	0.00	0.00	Grant Canyon Oil & Gas	0
Federal 5-14	31-Mar-19	0.00	0.00	Grant Canyon Oil & Gas	0
Sans Spring 5-14A	31-Mar-19	0.00	0.00	Grant Canyon Oil & Gas	0
Production Totals		0.00	0.00		

TMR

Date listed is last day of month that production numbers were reported for.

Well Name	Date:	Oil Production (Barrels)	Water Production (Barrels)	Operator	Days
East Inselberg 36-33	31-Mar-19	0.00	0.00	Makoil Inc	0

NEVADA OIL PATCH REPORT

Produced by the Division of Minerals

Munson Ranch 12-14	31-Mar-19	0.00	0.00	Makoil Inc	0
Munson Ranch 12-24	31-Mar-19	224.00	1,192.00	Makoil Inc	31
Munson Ranch 12-32	31-Mar-19	317.00	944.00	Makoil Inc	31
Munson Ranch 12-33	31-Mar-19	0.00	0.00	Makoil Inc	0
Munson Ranch 12-34	31-Mar-19	230.00	458.00	Makoil Inc	31
Munson Ranch 12-43	31-Mar-19	739.00	1,376.00	Makoil Inc	31
Munson Ranch 13-1	31-Mar-19	0.00	0.00	Makoil Inc	0
Munson Ranch 13-11	31-Mar-19	0.00	0.00	Makoil Inc	0
Munson Ranch 13-11	31-Mar-19	151.00	1,965.00	Makoil Inc	31
Munson Ranch 13-14	31-Mar-19	421.00	11,251.00	Makoil Inc	29
Munson Ranch 13-21	31-Mar-19	388.00	1,787.00	Makoil Inc	31
Munson Ranch 13-24	31-Mar-19	0.00	0.00	Makoil Inc	0
Munson Ranch 13-31	31-Mar-19	267.00	1,770.00	Makoil Inc	31
Munson Ranch 13-32	31-Mar-19	381.00	3,603.00	Makoil Inc	31
Munson Ranch 13-33	31-Mar-19	171.00	684.00	Makoil Inc	31
Munson Ranch 13-41	31-Mar-19	780.00	6,671.00	Makoil Inc	31
Munson Ranch 13-42	31-Mar-19	119.00	6,502.00	Makoil Inc	31
Munson Ranch 13-45	31-Mar-19	0.00	0.00	Makoil Inc	0
Munson Ranch 13-46	31-Mar-19	0.00	0.00	Makoil Inc	0
Munson Ranch 14-23	31-Mar-19	263.00	1,633.00	Makoil Inc	31
Munson Ranch 14-32	31-Mar-19	229.00	6,031.00	Makoil Inc	31
Munson Ranch 14-33	31-Mar-19	0.00	0.00	Makoil Inc	0
Munson Ranch 14-34	31-Mar-19	0.00	0.00	Makoil Inc	0
Munson Ranch 14-34	31-Mar-19	131.00	587.00	Makoil Inc	31
Munson Ranch 14-44	31-Mar-19	246.00	11,622.00	Makoil Inc	31
Munson Ranch 14-49	31-Mar-19	0.00	0.00	Makoil Inc	0
Munson Ranch 14-49	31-Mar-19	0.00	0.00	Makoil Inc	0
Trap Spring 14-42	31-Mar-19	0.00	0.00	Makoil Inc	0
Trap Spring 16	31-Mar-19	124.00	9,551.00	Makoil Inc	31
Trap Spring 19	31-Mar-19	926.00	456.00	Makoil Inc	31
Trap Spring 2 48-27	31-Mar-19	443.00	72.00	Makoil Inc	31
Trap Spring 23-41	31-Mar-19	116.00	126.00	Makoil Inc	6

NEVADA OIL PATCH REPORT

Produced by the Division of Minerals

Trap Spring 27-41	31-Mar-19	0.00	0.00	Makoil Inc	0
Trap Spring 3	31-Mar-19	871.00	93,746.00	Makoil Inc	31
Trap Spring 8	31-Mar-19	0.00	0.00	Makoil Inc	0
Trap Spring 9	31-Mar-19	494.00	25,243.00	Makoil Inc	24
Zuspann 24-3	31-Mar-19	0.00	0.00	Makoil Inc	0
Production Totals		8,031.00	187,270.00		

TOM

Date listed is last day of month that production numbers were reported for.

Well Name	Date:	Oil Production (Barrels)	Water Production (Barrels)	Operator	Days
Tomera Ranch 3	31-Mar-19	0.00	0.00	Tomera Oil Fields LLC	0
Production Totals		0.00	0.00		

NEVADA OIL PATCH REPORT

Produced by the Division of Minerals

Nevada Gas Production Details

KSP

Date listed is last day of month that production numbers were reported for.

Well Name	Date:	Gas Production (MCF)	Operator
Kate Spring 1	3/31/2019	10	Western General Inc
Kate Spring 12-2	3/31/2019	91	Makoil Inc
Kate Spring 1-A	3/31/2019	104	Western General Inc
Kate Spring 1-C	3/31/2019	0	Western General Inc
Taylor Federal 1	3/31/2019	18	Western General Inc
Taylor Federal 2	3/31/2019	0	Western General Inc

Production Totals: 223

NEVADA OIL PATCH REPORT

Produced by the Division of Minerals

Report for the Month of:

April, 2019

Production Summary (Barrels):

Total Nevada oil production for the period:

20,726

Production for the same period last year:

20,552

Total Nevada gas production for the period:

220 MCF

Gas production for the same period last year:

272 MCF

Permitting:

Permits to drill issued by NDOM in the period:

0

Permits issued for the same period last year:

0

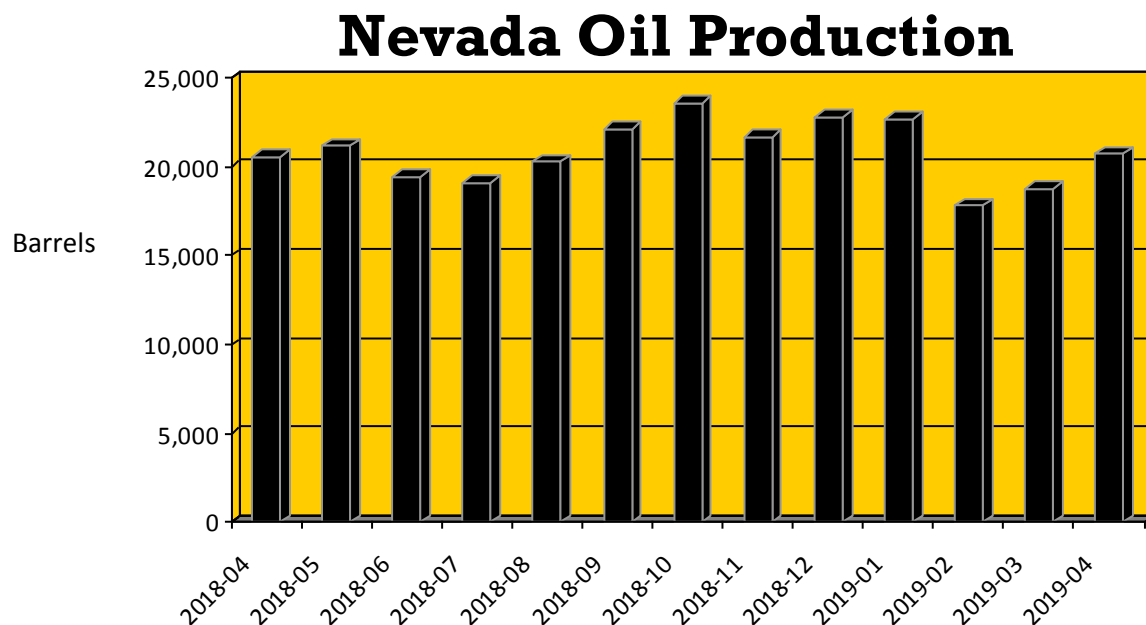
Rig Count:

Rotary rigs operating during the period:

0

Rotary rigs operating same period last year:

0



NEVADA OIL PATCH REPORT

Produced by the Division of Minerals

Nevada Oil/Gas Field Summary

Nye County:

BAC - Bacon Flat Field: First Production - January, 1981
CUR - Currant Field: First Production - February, 1979
CYN - Grand Canyon Field: First Production - September, 1983
DUC - Duckwater Creek Field: First Production - May, 1990
ESP - Eagle Springs Field: First Production - March, 1954
GSR - Ghost Ranch Field: First Production - August, 1996
KAT - Kate Spring Field: First Production - January, 1986
SND - Sand Dune Field: First Production - January, 1998
SSP - Sans Spring Field: First Production - March, 1993
TMR - Trap Spring Field: First Production - November, 1976
EIN - East Inselberg Field: First Production - April, 2005

Elko County:

DEA - Deadman Creek: First Production - May, 1997
HBT - Humboldt Field: First Production - April, 2014
HUN - Huntington Field: First Production - November, 2014
TOA - Toana Draw Field: First Production - January, 2007

Eureka County:

BAR - Three Bar Field: First Production - March, 1990
BLK - Blackburn Field: First Production - April, 1982
NWC - North Willow Creek: First Production - April, 1988
TOM - Tomera Ranch Field: First Production - December, 1987

NEVADA OIL PATCH REPORT

Produced by the Division of Minerals

Oil Production Per Field for Current Period:

Field:	Barrels Produced:
BAC	380
BLK	1,626
CYN	2,737
DUC	0
ESP	3,159
EXP	0
GSR	1,057
KSP	2,744
NWC	0
SND	0
SSP	160
TMR	8,863
TOM	0

NEVADA OIL PATCH REPORT

Produced by the Division of Minerals

Nevada Oil Production Details

BAC

Date listed is last day of month that production numbers were reported for.

Well Name	Date:	Oil Production (Barrels)	Water Production (Barrels)	Operator	Days
Bacon Flat 23-17A	30-Apr-19	380.00	4,635.00	Grant Canyon Oil & Gas	30
Production Totals		380.00	4,635.00		

BLK

Date listed is last day of month that production numbers were reported for.

Well Name	Date:	Oil Production (Barrels)	Water Production (Barrels)	Operator	Days
Blackburn 10	30-Apr-19	336.00	2,863.00	Blackburn Oil and Gas LLC	25
Blackburn 14	30-Apr-19	768.00	996.00	Blackburn Oil and Gas LLC	25
Blackburn 16	30-Apr-19	0.00	0.00	Blackburn Oil and Gas LLC	0
Blackburn 18	30-Apr-19	208.00	45,404.00	Blackburn Oil and Gas LLC	24
Blackburn 19	30-Apr-19	16.00	8,464.00	Blackburn Oil and Gas LLC	17
Blackburn 22	30-Apr-19	0.00	0.00	Grant Canyon Oil & Gas	0
Production Totals		1,328.00	57,727.00		

CYN

Date listed is last day of month that production numbers were reported for.

Well Name	Date:	Oil Production (Barrels)	Water Production (Barrels)	Operator	Days
Grant Canyon 10	30-Apr-19	2,261.00	28,940.00	Grant Canyon Oil & Gas	30
Grant Canyon 22-21	30-Apr-19	476.00	21,570.00	Grant Canyon Oil & Gas	30
Grant Canyon 7	30-Apr-19	0.00	9,320.00	Grant Canyon Oil & Gas	30
Grant Canyon 9	30-Apr-19	0.00	0.00	Grant Canyon Oil & Gas	0
Production Totals		2,737.00	59,830.00		

DUC

Date listed is last day of month that production numbers were reported for.

Well Name	Date:	Oil Production (Barrels)	Water Production (Barrels)	Operator	Days
Duckwater Creek 19-	30-Apr-19	0.00	0.00	Makoil Inc	0
Production Totals		0.00	0.00		

ESP

Date listed is last day of month that production numbers were reported for.

Well Name	Date:	Oil Production (Barrels)	Water Production (Barrels)	Operator	Days
-----------	-------	-----------------------------	-------------------------------	----------	------

NEVADA OIL PATCH REPORT

Produced by the Division of Minerals

Eagle Spring 13-36	30-Apr-19	154.00	3,380.00	Kirkwood Oil & Gas	13
Eagle Spring 23-36	30-Apr-19	366.00	336.00	Kirkwood Oil & Gas	13
Eagle Spring 24-36	30-Apr-19	0.00	0.00	Kirkwood Oil & Gas	0
Eagle Spring 44-35	30-Apr-19	0.00	0.00	Kirkwood Oil & Gas	0
Eagle Spring 54-35	30-Apr-19	385.00	6,836.00	Kirkwood Oil & Gas	30
Eagle Spring 55-35	30-Apr-19	0.00	0.00	Kirkwood Oil & Gas	0
Eagle Spring 64-35	30-Apr-19	0.00	0.00	Kirkwood Oil & Gas	0
Eagle Spring 82-35	30-Apr-19	65.00	3,502.00	Kirkwood Oil & Gas	8
Eagle Spring 83-35	30-Apr-19	0.00	0.00	Kirkwood Oil & Gas	0
Eagle Springs 1-36	30-Apr-19	0.00	0.00	Kirkwood Oil & Gas	0
Eagle Springs 2-36	30-Apr-19	890.00	6,706.00	Kirkwood Oil & Gas	27
Eagle Springs 35-35	30-Apr-19	252.00	1,263.00	Kirkwood Oil & Gas	30
Eagle Springs 43-36	30-Apr-19	0.00	0.00	Kirkwood Oil & Gas	0
Eagle Springs 4-36	30-Apr-19	0.00	0.00	Kirkwood Oil & Gas	0
Eagle Springs 5-36	30-Apr-19	726.00	156.00	Kirkwood Oil & Gas	30
Eagle Springs 73-35	30-Apr-19	315.00	5,546.00	Kirkwood Oil & Gas	28
Eagle Springs 74-35	30-Apr-19	0.00	0.00	Kirkwood Oil & Gas	0
EagleSprings 15-35	30-Apr-19	6.00	66.00	Kirkwood Oil & Gas	1

Production Totals 3,159.00 27,791.00

GSR

Date listed is last day of month that production numbers were reported for.

Well Name	Date:	Oil Production (Barrels)	Water Production (Barrels)	Operator	Days
Ghost Ranch 2-21X	30-Apr-19	404.00	9,685.00	Makoil Inc	30
Ghost Ranch 38-35	30-Apr-19	228.00	10,999.00	Kirkwood Oil & Gas	30
Ghost Ranch 47-35	30-Apr-19	213.00	10,252.00	Kirkwood Oil & Gas	30
Ghost Ranch 48-35	30-Apr-19	212.00	10,252.00	Kirkwood Oil & Gas	30

Production Totals 1,057.00 41,188.00

KSP

Date listed is last day of month that production numbers were reported for.

Well Name	Date:	Oil Production (Barrels)	Water Production (Barrels)	Operator	Days
Kate Spring 1	30-Apr-19	300.00	3,000.00	Western General Inc	5
Kate Spring 12-2	30-Apr-19	444.00	7,527.00	Makoil Inc	30

NEVADA OIL PATCH REPORT

Produced by the Division of Minerals

Kate Spring 1-A	30-Apr-19	1,822.00	21,160.00	Western General Inc	104
Kate Spring 1-C	30-Apr-19	0.00	0.00	Western General Inc	0
Taylor Federal 1	30-Apr-19	178.00	6,948.00	Western General Inc	30
Taylor Federal 2	30-Apr-19	0.00	0.00	Western General Inc	0
Production Totals		2,744.00	38,635.00		

NWC

Date listed is last day of month that production numbers were reported for.

Well Name	Date:	Oil Production (Barrels)	Water Production (Barrels)	Operator	Days
N Willow Creek 6-27	30-Apr-19	0.00	0.00	Kirkwood Oil & Gas	0
Production Totals		0.00	0.00		

SND

Date listed is last day of month that production numbers were reported for.

Well Name	Date:	Oil Production (Barrels)	Water Production (Barrels)	Operator	Days
Sand Dune 88-35	30-Apr-19	0.00	0.00	Kirkwood Oil & Gas	0
Production Totals		0.00	0.00		

SSP

Date listed is last day of month that production numbers were reported for.

Well Name	Date:	Oil Production (Barrels)	Water Production (Barrels)	Operator	Days
Federal 12-14	30-Apr-19	0.00	0.00	Grant Canyon Oil & Gas	0
Federal 5-14	30-Apr-19	0.00	0.00	Grant Canyon Oil & Gas	0
Sans Spring 5-14A	30-Apr-19	160.00	0.00	Grant Canyon Oil & Gas	3
Production Totals		160.00	0.00		

TMR

Date listed is last day of month that production numbers were reported for.

Well Name	Date:	Oil Production (Barrels)	Water Production (Barrels)	Operator	Days
Munson Ranch 12-14	30-Apr-19	39.00	5.00	Makoil Inc	2
Munson Ranch 12-24	30-Apr-19	194.00	1,184.00	Makoil Inc	30
Munson Ranch 12-32	30-Apr-19	361.00	1,064.00	Makoil Inc	30
Munson Ranch 12-33	30-Apr-19	0.00	0.00	Makoil Inc	0
Munson Ranch 12-34	30-Apr-19	237.00	431.00	Makoil Inc	30
Munson Ranch 12-43	30-Apr-19	693.00	1,159.00	Makoil Inc	30
Munson Ranch 13-11	30-Apr-19	0.00	0.00	Makoil Inc	0

NEVADA OIL PATCH REPORT

Produced by the Division of Minerals

Munson Ranch 13-11	30-Apr-19	148.00	1,961.00	Makoil Inc	30
Munson Ranch 13-14	30-Apr-19	489.00	10,799.00	Makoil Inc	30
Munson Ranch 13-21	30-Apr-19	411.00	1,720.00	Makoil Inc	30
Munson Ranch 13-24	30-Apr-19	0.00	0.00	Makoil Inc	0
Munson Ranch 13-31	30-Apr-19	275.00	1,775.00	Makoil Inc	30
Munson Ranch 13-32	30-Apr-19	387.00	3,589.00	Makoil Inc	30
Munson Ranch 13-33	30-Apr-19	211.00	840.00	Makoil Inc	30
Munson Ranch 13-41	30-Apr-19	798.00	6,753.00	Makoil Inc	30
Munson Ranch 13-42	30-Apr-19	161.00	6,264.00	Makoil Inc	30
Munson Ranch 14-23	30-Apr-19	267.00	1,665.00	Makoil Inc	30
Munson Ranch 14-32	30-Apr-19	239.00	5,871.00	Makoil Inc	30
Munson Ranch 14-34	30-Apr-19	0.00	0.00	Makoil Inc	0
Munson Ranch 14-34	30-Apr-19	125.00	601.00	Makoil Inc	30
Munson Ranch 14-44	30-Apr-19	200.00	11,271.00	Makoil Inc	30
Trap Spring 16	30-Apr-19	128.00	9,880.00	Makoil Inc	30
Trap Spring 19	30-Apr-19	977.00	513.00	Makoil Inc	30
Trap Spring 2 48-27	30-Apr-19	496.00	94.00	Makoil Inc	30
Trap Spring 23-41	30-Apr-19	60.00	69.00	Makoil Inc	5
Trap Spring 27-41	30-Apr-19	0.00	0.00	Makoil Inc	0
Trap Spring 3	30-Apr-19	809.00	88,030.00	Makoil Inc	30
Trap Spring 8	30-Apr-19	0.00	0.00	Makoil Inc	0
Trap Spring 9	30-Apr-19	1,158.00	48,230.00	Makoil Inc	29
Production Totals		8,863.00	203,768.00		

TOM

Date listed is last day of month that production numbers were reported for.

Well Name	Date:	Oil Production (Barrels)	Water Production (Barrels)	Operator	Days
Tomera Ranch 3	30-Apr-19	0.00	0.00	Tomera Oil Fields LLC	0
Production Totals		0.00	0.00		

NEVADA OIL PATCH REPORT

Produced by the Division of Minerals

Nevada Gas Production Details

KSP

Date listed is last day of month that production numbers were reported for.

Well Name	Date:	Gas Production (MCF)	Operator
Kate Spring 1	4/30/2019	10	Western General Inc
Kate Spring 12-2	4/30/2019	89	Makoil Inc
Kate Spring 1-A	4/30/2019	104	Western General Inc
Kate Spring 1-C	4/30/2019	0	Western General Inc
Taylor Federal 1	4/30/2019	17	Western General Inc
Taylor Federal 2	4/30/2019	0	Western General Inc

Production Totals: 220

NEVADA OIL PATCH REPORT

Produced by the Division of Minerals

Report for the Month of:

May, 2019

Production Summary (Barrels):

Total Nevada oil production for the period:

24,510

Production for the same period last year:

21,182

Total Nevada gas production for the period:

249 MCF

Gas production for the same period last year:

293 MCF

Permitting:

Permits to drill issued by NDOM in the period:

1

Permits issued for the same period last year:

0

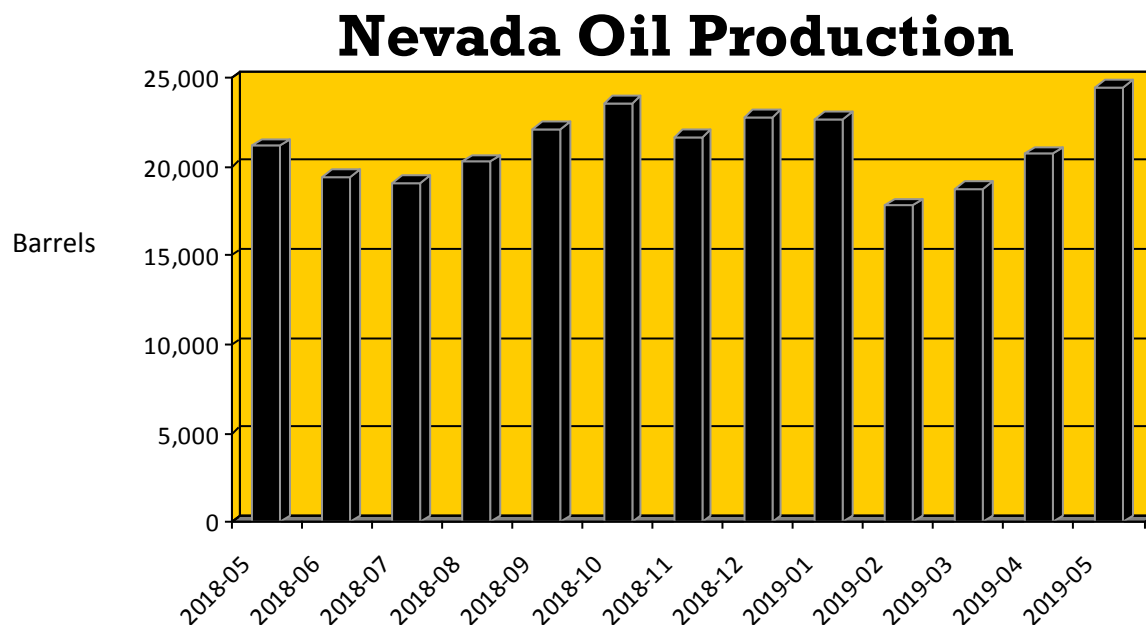
Rig Count:

Rotary rigs operating during the period:

1

Rotary rigs operating same period last year:

0



NEVADA OIL PATCH REPORT

Produced by the Division of Minerals

Nevada Oil/Gas Field Summary

Nye County:

BAC - Bacon Flat Field: First Production - January, 1981

CUR - Currant Field: First Production - February, 1979

CYN - Grand Canyon Field: First Production - September, 1983

DUC - Duckwater Creek Field: First Production - May, 1990

ESP - Eagle Springs Field: First Production - March, 1954

GSR - Ghost Ranch Field: First Production - August, 1996

KAT - Kate Spring Field: First Production - January, 1986

SND - Sand Dune Field: First Production - January, 1998

SSP - Sans Spring Field: First Production - March, 1993

TMR - Trap Spring Field: First Production - November, 1976

EIN - East Inselberg Field: First Production - April, 2005

Elko County:

DEA - Deadman Creek: First Production - May, 1997

HBT - Humboldt Field: First Production - April, 2014

HUN - Huntington Field: First Production - November, 2014

TOA - Toana Draw Field: First Production - January, 2007

Eureka County:

BAR - Three Bar Field: First Production - March, 1990

BLK - Blackburn Field: First Production - April, 1982

NWC - North Willow Creek: First Production - April, 1988

TOM - Tomera Ranch Field: First Production - December, 1987

NEVADA OIL PATCH REPORT

Produced by the Division of Minerals

Oil Production Per Field for Current Period:

Field:	Barrels Produced:
BAC	395
BLK	1,784
CUR	0
CYN	2,802
DUC	0
ESP	3,707
EXP	0
GSR	1,189
KSP	2,429
NWC	0
SND	0
SSP	125
TMR	12,079
TOM	0

NEVADA OIL PATCH REPORT

Produced by the Division of Minerals

Nevada Oil Production Details

BAC

Date listed is last day of month that production numbers were reported for.

Well Name	Date:	Oil Production (Barrels)	Water Production (Barrels)	Operator	Days
Bacon Flat 23-17	31-May-19	0.00	0.00	Grant Canyon Oil & Gas	0
Bacon Flat 23-17A	31-May-19	395.00	5,060.00	Grant Canyon Oil & Gas	31
Production Totals		395.00	5,060.00		

BLK

Date listed is last day of month that production numbers were reported for.

Well Name	Date:	Oil Production (Barrels)	Water Production (Barrels)	Operator	Days
Blackburn 10	31-May-19	346.00	4,298.00	Blackburn Oil and Gas LLC	31
Blackburn 14	31-May-19	851.00	1,185.00	Blackburn Oil and Gas LLC	31
Blackburn 16	31-May-19	0.00	0.00	Blackburn Oil and Gas LLC	0
Blackburn 18	31-May-19	208.00	46,778.00	Blackburn Oil and Gas LLC	27
Blackburn 19	31-May-19	3.00	983.00	Blackburn Oil and Gas LLC	3
Blackburn 22	31-May-19	137.00	138.00	Grant Canyon Oil & Gas	14
Production Totals		1,545.00	53,382.00		

CUR

Date listed is last day of month that production numbers were reported for.

Well Name	Date:	Oil Production (Barrels)	Water Production (Barrels)	Operator	Days
Currant 1	31-May-19	0.00	0.00	Makoil Inc	0
Production Totals		0.00	0.00		

CYN

Date listed is last day of month that production numbers were reported for.

Well Name	Date:	Oil Production (Barrels)	Water Production (Barrels)	Operator	Days
Grant Canyon 10	31-May-19	2,353.00	29,110.00	Grant Canyon Oil & Gas	31
Grant Canyon 22-21	31-May-19	449.00	22,275.00	Grant Canyon Oil & Gas	31
Grant Canyon 7	31-May-19	0.00	6,350.00	Grant Canyon Oil & Gas	31
Grant Canyon 9	31-May-19	0.00	0.00	Grant Canyon Oil & Gas	0
Production Totals		2,802.00	57,735.00		

NEVADA OIL PATCH REPORT

Produced by the Division of Minerals

DUC

Date listed is last day of month that production numbers were reported for.

Well Name	Date:	Oil Production (Barrels)	Water Production (Barrels)	Operator	Days
Duckwater Creek 19-	31-May-19	0.00	0.00	Makoil Inc	0
Production Totals		0.00	0.00		

ESP

Date listed is last day of month that production numbers were reported for.

Well Name	Date:	Oil Production (Barrels)	Water Production (Barrels)	Operator	Days
Eagle Spring 13-36	31-May-19	207.00	5,383.00	Kirkwood Oil & Gas	16
Eagle Spring 23-36	31-May-19	506.00	522.00	Kirkwood Oil & Gas	14
Eagle Spring 24-36	31-May-19	3.00	10.00	Kirkwood Oil & Gas	2
Eagle Spring 44-35	31-May-19	0.00	0.00	Kirkwood Oil & Gas	0
Eagle Spring 54-35	31-May-19	485.00	5,857.00	Kirkwood Oil & Gas	31
Eagle Spring 55-35	31-May-19	0.00	0.00	Kirkwood Oil & Gas	0
Eagle Spring 64-35	31-May-19	0.00	0.00	Kirkwood Oil & Gas	0
Eagle Spring 82-35	31-May-19	8.00	749.00	Kirkwood Oil & Gas	1
Eagle Spring 83-35	31-May-19	0.00	0.00	Kirkwood Oil & Gas	0
Eagle Springs 1-36	31-May-19	0.00	0.00	Kirkwood Oil & Gas	0
Eagle Springs 2-36	31-May-19	495.00	3,759.00	Kirkwood Oil & Gas	31
Eagle Springs 35-35	31-May-19	157.00	2,662.00	Kirkwood Oil & Gas	31
Eagle Springs 43-36	31-May-19	14.00	30.00	Kirkwood Oil & Gas	10
Eagle Springs 4-36	31-May-19	0.00	0.00	Kirkwood Oil & Gas	0
Eagle Springs 5-36	31-May-19	1,484.00	607.00	Kirkwood Oil & Gas	31
Eagle Springs 73-35	31-May-19	340.00	7,414.00	Kirkwood Oil & Gas	29
Eagle Springs 74-35	31-May-19	0.00	0.00	Kirkwood Oil & Gas	0
EagleSprings 15-35	31-May-19	8.00	84.00	Kirkwood Oil & Gas	2
Production Totals		3,707.00	27,077.00		

GSR

Date listed is last day of month that production numbers were reported for.

Well Name	Date:	Oil Production (Barrels)	Water Production (Barrels)	Operator	Days
Ghost Ranch 2-21X	31-May-19	401.00	10,038.00	Makoil Inc	31
Ghost Ranch 38-35	31-May-19	217.00	14,883.00	Kirkwood Oil & Gas	31

NEVADA OIL PATCH REPORT

Produced by the Division of Minerals

Ghost Ranch 47-35	31-May-19	372.00	10,780.00	Kirkwood Oil & Gas	31
Ghost Ranch 48-35	31-May-19	199.00	14,489.00	Kirkwood Oil & Gas	31
Production Totals		1,189.00	50,190.00		

KSP

Date listed is last day of month that production numbers were reported for.

Well Name	Date:	Oil Production (Barrels)	Water Production (Barrels)	Operator	Days
Kate Spring 1	31-May-19	300.00	3,000.00	Western General Inc	5
Kate Spring 12-2	31-May-19	451.00	8,400.00	Makoil Inc	31
Kate Spring 1-A	31-May-19	1,468.00	14,256.00	Western General Inc	26
Kate Spring 1-C	31-May-19	0.00	0.00	Western General Inc	0
Taylor Federal 1	31-May-19	210.00	4,107.00	Western General Inc	31
Taylor Federal 2	31-May-19	0.00	0.00	Western General Inc	0
Production Totals		2,429.00	29,763.00		

NWC

Date listed is last day of month that production numbers were reported for.

Well Name	Date:	Oil Production (Barrels)	Water Production (Barrels)	Operator	Days
N Willow Creek 6-27	31-May-19	0.00	0.00	Kirkwood Oil & Gas	0
Production Totals		0.00	0.00		

SND

Date listed is last day of month that production numbers were reported for.

Well Name	Date:	Oil Production (Barrels)	Water Production (Barrels)	Operator	Days
Sand Dune 88-35	31-May-19	0.00	0.00	Kirkwood Oil & Gas	0
Production Totals		0.00	0.00		

SSP

Date listed is last day of month that production numbers were reported for.

Well Name	Date:	Oil Production (Barrels)	Water Production (Barrels)	Operator	Days
Federal 12-14	31-May-19	0.00	0.00	Grant Canyon Oil & Gas	0
Federal 5-14	31-May-19	0.00	0.00	Grant Canyon Oil & Gas	0
Sans Spring 5-14A	31-May-19	125.00	0.00	Grant Canyon Oil & Gas	3
Production Totals		125.00	0.00		

TMR

Date listed is last day of month that production numbers were reported for.

Well Name	Date:	Oil Production (Barrels)	Water Production (Barrels)	Operator	Days
-----------	-------	-----------------------------	-------------------------------	----------	------

NEVADA OIL PATCH REPORT

Produced by the Division of Minerals

East Inselberg 36-33	31-May-19	0.00	0.00	Makoil Inc	0
Munson Ranch 12-14	31-May-19	20.00	2.00	Makoil Inc	1
Munson Ranch 12-24	31-May-19	183.00	1,247.00	Makoil Inc	31
Munson Ranch 12-32	31-May-19	342.00	1,015.00	Makoil Inc	31
Munson Ranch 12-33	31-May-19	0.00	0.00	Makoil Inc	0
Munson Ranch 12-34	31-May-19	159.00	382.00	Makoil Inc	24
Munson Ranch 12-43	31-May-19	757.00	1,260.00	Makoil Inc	31
Munson Ranch 13-1	31-May-19	0.00	0.00	Makoil Inc	0
Munson Ranch 13-11	31-May-19	0.00	0.00	Makoil Inc	0
Munson Ranch 13-11	31-May-19	152.00	2,181.00	Makoil Inc	31
Munson Ranch 13-14	31-May-19	447.00	9,450.00	Makoil Inc	31
Munson Ranch 13-21	31-May-19	423.00	1,848.00	Makoil Inc	31
Munson Ranch 13-24	31-May-19	0.00	0.00	Makoil Inc	0
Munson Ranch 13-31	31-May-19	274.00	1,892.00	Makoil Inc	31
Munson Ranch 13-32	31-May-19	396.00	3,653.00	Makoil Inc	31
Munson Ranch 13-33	31-May-19	205.00	925.00	Makoil Inc	31
Munson Ranch 13-41	31-May-19	820.00	6,801.00	Makoil Inc	31
Munson Ranch 13-42	31-May-19	181.00	6,646.00	Makoil Inc	31
Munson Ranch 13-45	31-May-19	0.00	0.00	Makoil Inc	0
Munson Ranch 13-46	31-May-19	0.00	0.00	Makoil Inc	0
Munson Ranch 14-23	31-May-19	265.00	1,791.00	Makoil Inc	31
Munson Ranch 14-32	31-May-19	235.00	6,378.00	Makoil Inc	31
Munson Ranch 14-33	31-May-19	0.00	0.00	Makoil Inc	0
Munson Ranch 14-34	31-May-19	0.00	0.00	Makoil Inc	0
Munson Ranch 14-34	31-May-19	119.00	657.00	Makoil Inc	31
Munson Ranch 14-44	31-May-19	168.00	10,925.00	Makoil Inc	31
Munson Ranch 14-49	31-May-19	0.00	0.00	Makoil Inc	0
Munson Ranch 14-49	31-May-19	0.00	0.00	Makoil Inc	0
Trap Spring 14-42	31-May-19	0.00	0.00	Makoil Inc	0
Trap Spring 16	31-May-19	268.00	9,709.00	Makoil Inc	30
Trap Spring 19	31-May-19	996.00	416.00	Makoil Inc	30
Trap Spring 2 48-27	31-May-19	505.00	78.00	Makoil Inc	30

NEVADA OIL PATCH REPORT

Produced by the Division of Minerals

Trap Spring 23-41	31-May-19	34.00	69.00	Makoil Inc	5
Trap Spring 27-41	31-May-19	0.00	0.00	Makoil Inc	0
Trap Spring 3	31-May-19	879.00	88,567.00	Makoil Inc	30
Trap Spring 8	31-May-19	0.00	0.00	Makoil Inc	0
Trap Spring 9	31-May-19	4,251.00	46,988.00	Makoil Inc	31
Zuspann 24-3	31-May-19	0.00	0.00	Makoil Inc	0
Production Totals		12,079.00	202,880.00		

TOM

Date listed is last day of month that production numbers were reported for.

Well Name	Date:	Oil Production (Barrels)	Water Production (Barrels)	Operator	Days
Tomera Ranch 3	31-May-19	0.00	0.00	Tomera Oil Fields LLC	0
Production Totals		0.00	0.00		

NEVADA OIL PATCH REPORT

Produced by the Division of Minerals

Nevada Gas Production Details

KSP

Date listed is last day of month that production numbers were reported for.

Well Name	Date:	Gas Production (MCF)	Operator
Kate Spring 1	5/31/2019	10	Western General Inc
Kate Spring 12-2	5/31/2019	90	Makoil Inc
Kate Spring 1-A	5/31/2019	129	Western General Inc
Kate Spring 1-C	5/31/2019	0	Western General Inc
Taylor Federal 1	5/31/2019	20	Western General Inc
Taylor Federal 2	5/31/2019	0	Western General Inc

Production Totals: 249

NEVADA OIL PATCH REPORT

Produced by the Division of Minerals

Report for the Month of:

June, 2019

Production Summary (Barrels):

Total Nevada oil production for the period:

23,249

Production for the same period last year:

19,423

Total Nevada gas production for the period:

139 MCF

Gas production for the same period last year:

212 MCF

Permitting:

Permits to drill issued by NDOM in the period:

0

Permits issued for the same period last year:

0

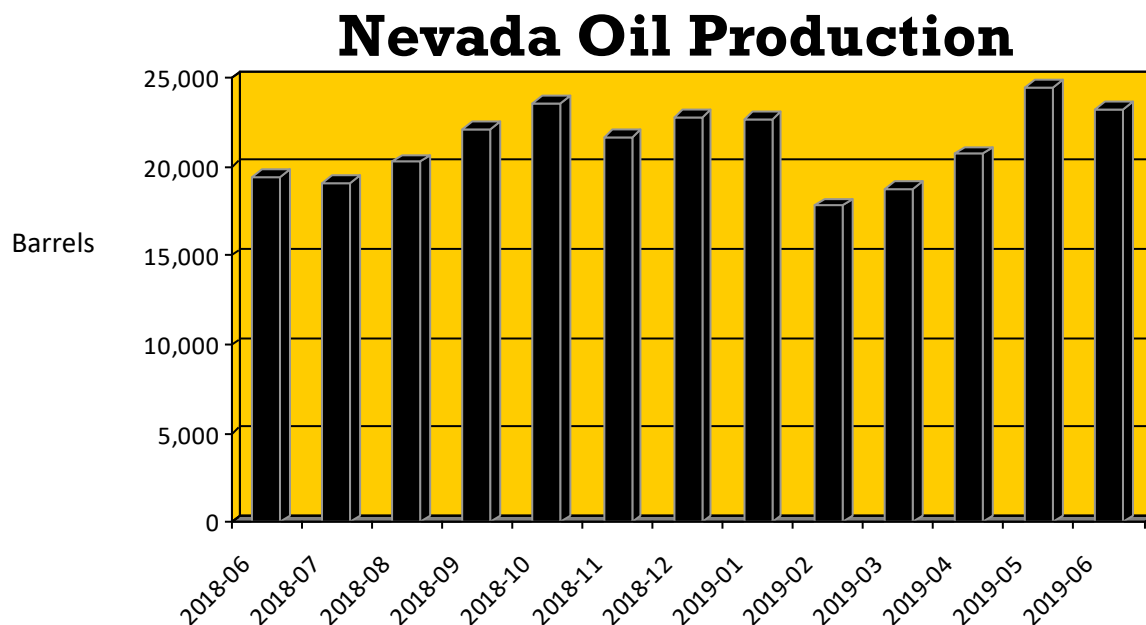
Rig Count:

Rotary rigs operating during the period:

0

Rotary rigs operating same period last year:

0



NEVADA OIL PATCH REPORT

Produced by the Division of Minerals

Nevada Oil/Gas Field Summary

Nye County:

BAC - Bacon Flat Field: First Production - January, 1981

CUR - Currant Field: First Production - February, 1979

CYN - Grand Canyon Field: First Production - September, 1983

DUC - Duckwater Creek Field: First Production - May, 1990

ESP - Eagle Springs Field: First Production - March, 1954

GSR - Ghost Ranch Field: First Production - August, 1996

KAT - Kate Spring Field: First Production - January, 1986

SND - Sand Dune Field: First Production - January, 1998

SSP - Sans Spring Field: First Production - March, 1993

TMR - Trap Spring Field: First Production - November, 1976

EIN - East Inselberg Field: First Production - April, 2005

Elko County:

DEA - Deadman Creek: First Production - May, 1997

HBT - Humboldt Field: First Production - April, 2014

HUN - Huntington Field: First Production - November, 2014

TOA - Toana Draw Field: First Production - January, 2007

Eureka County:

BAR - Three Bar Field: First Production - March, 1990

BLK - Blackburn Field: First Production - April, 1982

NWC - North Willow Creek: First Production - April, 1988

TOM - Tomera Ranch Field: First Production - December, 1987

NEVADA OIL PATCH REPORT

Produced by the Division of Minerals

Oil Production Per Field for Current Period:

Field:	Barrels Produced:
BAC	388
BLK	1,943
CUR	0
CYN	2,777
DUC	0
ESP	3,042
EXP	0
GSR	1,052
KSP	2,226
NWC	0
SND	0
SSP	203
TMR	11,618
TOM	0

NEVADA OIL PATCH REPORT

Produced by the Division of Minerals

Nevada Oil Production Details

BAC

Date listed is last day of month that production numbers were reported for.

Well Name	Date:	Oil Production (Barrels)	Water Production (Barrels)	Operator	Days
Bacon Flat 23-17	30-Jun-19	0.00	0.00	Grant Canyon Oil & Gas	0
Bacon Flat 23-17A	30-Jun-19	388.00	4,190.00	Grant Canyon Oil & Gas	30
Production Totals		388.00	4,190.00		

BLK

Date listed is last day of month that production numbers were reported for.

Well Name	Date:	Oil Production (Barrels)	Water Production (Barrels)	Operator	Days
Blackburn 10	30-Jun-19	321.00	3,929.00	Blackburn Oil and Gas LLC	30
Blackburn 14	30-Jun-19	928.00	1,083.00	Blackburn Oil and Gas LLC	30
Blackburn 16	30-Jun-19	0.00	0.00	Blackburn Oil and Gas LLC	0
Blackburn 18	30-Jun-19	321.00	54,764.00	Blackburn Oil and Gas LLC	30
Blackburn 19	30-Jun-19	4.00	928.00	Blackburn Oil and Gas LLC	3
Blackburn 22	30-Jun-19	47.00	23.00	Grant Canyon Oil & Gas	3
Production Totals		1,621.00	60,727.00		

CUR

Date listed is last day of month that production numbers were reported for.

Well Name	Date:	Oil Production (Barrels)	Water Production (Barrels)	Operator	Days
Currant 1	30-Jun-19	0.00	0.00	Makoil Inc	0
Production Totals		0.00	0.00		

CYN

Date listed is last day of month that production numbers were reported for.

Well Name	Date:	Oil Production (Barrels)	Water Production (Barrels)	Operator	Days
Grant Canyon 10	30-Jun-19	2,307.00	28,510.00	Grant Canyon Oil & Gas	30
Grant Canyon 22-21	30-Jun-19	470.00	21,480.00	Grant Canyon Oil & Gas	30
Grant Canyon 7	30-Jun-19	0.00	6,073.00	Grant Canyon Oil & Gas	30
Grant Canyon 9	30-Jun-19	0.00	0.00	Grant Canyon Oil & Gas	0
Production Totals		2,777.00	56,063.00		

NEVADA OIL PATCH REPORT

Produced by the Division of Minerals

DUC

Date listed is last day of month that production numbers were reported for.

Well Name	Date:	Oil Production (Barrels)	Water Production (Barrels)	Operator	Days
Duckwater Creek 19-	30-Jun-19	0.00	0.00	Makoil Inc	0
Production Totals		0.00	0.00		

ESP

Date listed is last day of month that production numbers were reported for.

Well Name	Date:	Oil Production (Barrels)	Water Production (Barrels)	Operator	Days
Eagle Spring 13-36	30-Jun-19	39.00	1,137.00	Kirkwood Oil & Gas	3
Eagle Spring 23-36	30-Jun-19	316.00	384.00	Kirkwood Oil & Gas	10
Eagle Spring 24-36	30-Jun-19	3.00	10.00	Kirkwood Oil & Gas	2
Eagle Spring 44-35	30-Jun-19	0.00	0.00	Kirkwood Oil & Gas	0
Eagle Spring 54-35	30-Jun-19	450.00	8,106.00	Kirkwood Oil & Gas	30
Eagle Spring 55-35	30-Jun-19	0.00	0.00	Kirkwood Oil & Gas	0
Eagle Spring 64-35	30-Jun-19	0.00	0.00	Kirkwood Oil & Gas	0
Eagle Spring 82-35	30-Jun-19	8.00	658.00	Kirkwood Oil & Gas	1
Eagle Spring 83-35	30-Jun-19	0.00	0.00	Kirkwood Oil & Gas	0
Eagle Springs 1-36	30-Jun-19	0.00	0.00	Kirkwood Oil & Gas	0
Eagle Springs 2-36	30-Jun-19	801.00	8,041.00	Kirkwood Oil & Gas	22
Eagle Springs 35-35	30-Jun-19	294.00	1,498.00	Kirkwood Oil & Gas	30
Eagle Springs 43-36	30-Jun-19	5.00	12.00	Kirkwood Oil & Gas	4
Eagle Springs 4-36	30-Jun-19	0.00	0.00	Kirkwood Oil & Gas	0
Eagle Springs 5-36	30-Jun-19	757.00	216.00	Kirkwood Oil & Gas	29
Eagle Springs 73-35	30-Jun-19	369.00	8,642.00	Kirkwood Oil & Gas	30
Eagle Springs 74-35	30-Jun-19	0.00	0.00	Kirkwood Oil & Gas	0
EagleSprings 15-35	30-Jun-19	0.00	0.00	Kirkwood Oil & Gas	0
Production Totals		3,042.00	28,704.00		

GSR

Date listed is last day of month that production numbers were reported for.

Well Name	Date:	Oil Production (Barrels)	Water Production (Barrels)	Operator	Days
Ghost Ranch 2-21X	30-Jun-19	399.00	10,201.00	Makoil Inc	30
Ghost Ranch 38-35	30-Jun-19	228.00	13,100.00	Kirkwood Oil & Gas	30

NEVADA OIL PATCH REPORT

Produced by the Division of Minerals

Ghost Ranch 47-35	30-Jun-19	213.00	12,210.00	Kirkwood Oil & Gas	30
Ghost Ranch 48-35	30-Jun-19	212.00	12,210.00	Kirkwood Oil & Gas	30

Production Totals 1,052.00 47,721.00

KSP

Date listed is last day of month that production numbers were reported for.

Well Name	Date:	Oil Production (Barrels)	Water Production (Barrels)	Operator	Days
Kate Spring 1	30-Jun-19	300.00	3,000.00	Western General Inc	5
Kate Spring 12-2	30-Jun-19	458.00	8,160.00	Makoil Inc	30
Kate Spring 1-A	30-Jun-19	1,468.00	14,256.00	Western General Inc	25
Kate Spring 1-C	30-Jun-19	0.00	0.00	Western General Inc	0
Taylor Federal 1	30-Jun-19	0.00	2,872.00	Western General Inc	6
Taylor Federal 2	30-Jun-19	0.00	0.00	Western General Inc	0

Production Totals 2,226.00 28,288.00

NWC

Date listed is last day of month that production numbers were reported for.

Well Name	Date:	Oil Production (Barrels)	Water Production (Barrels)	Operator	Days
N Willow Creek 6-27	30-Jun-19	0.00	0.00	Kirkwood Oil & Gas	0

Production Totals 0.00 0.00

SND

Date listed is last day of month that production numbers were reported for.

Well Name	Date:	Oil Production (Barrels)	Water Production (Barrels)	Operator	Days
Sand Dune 88-35	30-Jun-19	0.00	0.00	Kirkwood Oil & Gas	0

Production Totals 0.00 0.00

SSP

Date listed is last day of month that production numbers were reported for.

Well Name	Date:	Oil Production (Barrels)	Water Production (Barrels)	Operator	Days
Federal 12-14	30-Jun-19	0.00	0.00	Grant Canyon Oil & Gas	0
Federal 5-14	30-Jun-19	0.00	0.00	Grant Canyon Oil & Gas	0
Sans Spring 5-14A	30-Jun-19	203.00	0.00	Grant Canyon Oil & Gas	5

Production Totals 203.00 0.00

TMR

Date listed is last day of month that production numbers were reported for.

Well Name	Date:	Oil Production (Barrels)	Water Production (Barrels)	Operator	Days
-----------	-------	-----------------------------	-------------------------------	----------	------

NEVADA OIL PATCH REPORT

Produced by the Division of Minerals

East Inselberg 36-33	30-Jun-19	0.00	0.00	Makoil Inc	0
Munson Ranch 12-14	30-Jun-19	9.00	1.00	Makoil Inc	1
Munson Ranch 12-24	30-Jun-19	148.00	1,182.00	Makoil Inc	30
Munson Ranch 12-32	30-Jun-19	299.00	882.00	Makoil Inc	30
Munson Ranch 12-33	30-Jun-19	0.00	0.00	Makoil Inc	0
Munson Ranch 12-34	30-Jun-19	196.00	424.00	Makoil Inc	30
Munson Ranch 12-43	30-Jun-19	702.00	1,219.00	Makoil Inc	30
Munson Ranch 13-1	30-Jun-19	0.00	0.00	Makoil Inc	0
Munson Ranch 13-11	30-Jun-19	0.00	0.00	Makoil Inc	0
Munson Ranch 13-11	30-Jun-19	142.00	2,079.00	Makoil Inc	30
Munson Ranch 13-14	30-Jun-19	420.00	7,828.00	Makoil Inc	30
Munson Ranch 13-21	30-Jun-19	390.00	1,798.00	Makoil Inc	30
Munson Ranch 13-24	30-Jun-19	0.00	0.00	Makoil Inc	0
Munson Ranch 13-31	30-Jun-19	242.00	1,870.00	Makoil Inc	30
Munson Ranch 13-32	30-Jun-19	279.00	3,612.00	Makoil Inc	30
Munson Ranch 13-33	30-Jun-19	186.00	941.00	Makoil Inc	30
Munson Ranch 13-41	30-Jun-19	758.00	6,673.00	Makoil Inc	30
Munson Ranch 13-42	30-Jun-19	154.00	6,474.00	Makoil Inc	30
Munson Ranch 13-45	30-Jun-19	0.00	0.00	Makoil Inc	0
Munson Ranch 13-46	30-Jun-19	0.00	0.00	Makoil Inc	0
Munson Ranch 14-23	30-Jun-19	246.00	1,785.00	Makoil Inc	30
Munson Ranch 14-32	30-Jun-19	218.00	5,777.00	Makoil Inc	30
Munson Ranch 14-33	30-Jun-19	0.00	0.00	Makoil Inc	0
Munson Ranch 14-34	30-Jun-19	0.00	0.00	Makoil Inc	0
Munson Ranch 14-34	30-Jun-19	102.00	638.00	Makoil Inc	30
Munson Ranch 14-44	30-Jun-19	155.00	10,819.00	Makoil Inc	30
Munson Ranch 14-49	30-Jun-19	0.00	0.00	Makoil Inc	0
Munson Ranch 14-49	30-Jun-19	0.00	0.00	Makoil Inc	0
Trap Spring 14-42	30-Jun-19	0.00	0.00	Makoil Inc	0
Trap Spring 16	30-Jun-19	191.00	9,507.00	Makoil Inc	30
Trap Spring 19	30-Jun-19	864.00	362.00	Makoil Inc	30
Trap Spring 2 48-27	30-Jun-19	421.00	74.00	Makoil Inc	30

NEVADA OIL PATCH REPORT

Produced by the Division of Minerals

Trap Spring 23-41	30-Jun-19	37.00	61.00	Makoil Inc	4
Trap Spring 27-41	30-Jun-19	0.00	0.00	Makoil Inc	0
Trap Spring 3	30-Jun-19	782.00	88,073.00	Makoil Inc	30
Trap Spring 8	30-Jun-19	0.00	0.00	Makoil Inc	0
Trap Spring 9	30-Jun-19	4,677.00	43,340.00	Makoil Inc	30
Zuspann 24-3	30-Jun-19	0.00	0.00	Makoil Inc	0
Production Totals		11,618.00	195,419.00		

TOM

Date listed is last day of month that production numbers were reported for.

Well Name	Date:	Oil Production (Barrels)	Water Production (Barrels)	Operator	Days
Tomera Ranch 3	30-Jun-19	0.00	0.00	Tomera Oil Fields LLC	0
Production Totals		0.00	0.00		

NEVADA OIL PATCH REPORT

Produced by the Division of Minerals

Nevada Gas Production Details

KSP

Date listed is last day of month that production numbers were reported for.

Well Name	Date:	Gas Production (MCF)	Operator
Kate Spring 1	6/30/2019	10	Western General Inc
Kate Spring 12-2	6/30/2019	0	Makoil Inc
Kate Spring 1-A	6/30/2019	129	Western General Inc
Kate Spring 1-C	6/30/2019	0	Western General Inc
Taylor Federal 1	6/30/2019	0	Western General Inc
Taylor Federal 2	6/30/2019	0	Western General Inc

Production Totals: 139