

# NEVADA OIL PATCH REPORT

Produced by the Division of Minerals

## Report for the Month of:

January, 2023

## Production Summary (Barrels):

Total Nevada oil production for the period:

18,851

Production for the same period last year:

18,383

Total Nevada gas production for the period:

499 MCF

Gas production for the same period last year:

371 MCF

## Permitting:

Permits to drill issued by NDOM in the period:

0

Permits issued for the same period last year:

0

## Rig Count:

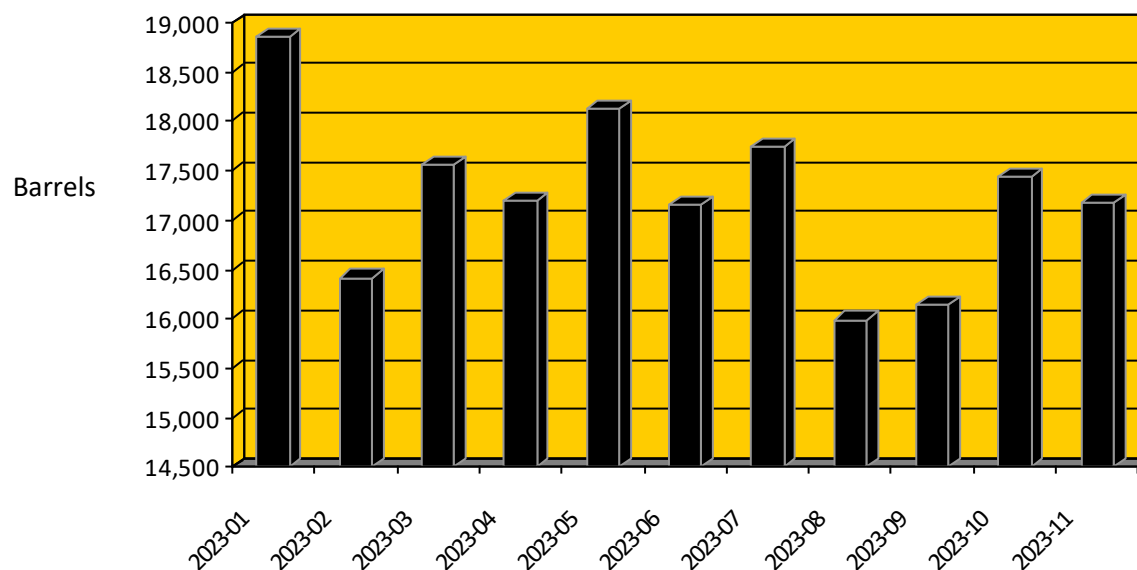
Rotary rigs operating during the period:

0

Rotary rigs operating same period last year:

0

## Nevada Oil Production



# NEVADA OIL PATCH REPORT

Produced by the Division of Minerals

## Nevada Oil/Gas Field Summary

### **Nye County:**

BAC - Bacon Flat Field: First Production - January, 1981

CUR - Currant Field: First Production - February, 1979

CYN - Grant Canyon Field: First Production - September, 1983

DUC - Duckwater Creek Field: First Production - May, 1990

ESP - Eagle Springs Field: First Production - March, 1954

GSR - Ghost Ranch Field: First Production - August, 1996

KAT - Kate Spring Field: First Production - January, 1986

SND - Sand Dune Field: First Production - January, 1998

SSP - Sans Spring Field: First Production - March, 1993

TMR - Trap Spring Field: First Production - November, 1976

EIN - East Inselberg Field: First Production - April, 2005

### **Elko County:**

DEA - Deadman Creek: First Production - May, 1997

HBT - Humboldt Field: First Production - April, 2014

HUN - Huntington Field: First Production - November, 2014

TOA - Toana Draw Field: First Production - January, 2007

### **Eureka County:**

BAR - Three Bar Field: First Production - March, 1990

BLK - Blackburn Field: First Production - April, 1982

NWC - North Willow Creek: First Production - April, 1988

TOM - Tomera Ranch Field: First Production - December, 1987

# NEVADA OIL PATCH REPORT

Produced by the Division of Minerals

## Oil Production Per Field for Current Period:

Field:	Barrels Produced:
BAC	445
BAR	492
BLK	1,297
CUR	0
CYN	2,705
DUC	0
ESP	2,150
EXP	0
GSR	535
KSP	1,355
NWC	0
SND	0
SSP	0
TMR	9,872
TOM	0

# NEVADA OIL PATCH REPORT

Produced by the Division of Minerals

## Nevada Oil Production Details

### BAC

*Date listed is last day of month that production numbers were reported for.*

Well Name	Date:	Oil Production (Barrels)	Water Production (Barrels)	Operator	Days
Bacon Flat 23-17	31-Jan-23	0.00	0.00	Grant Canyon Oil & Gas	
Bacon Flat 23-17A	31-Jan-23	445.00	2,206.00	Grant Canyon Oil & Gas	31
<b>Production Totals</b>		445.00	2,206.00		

### BAR

*Date listed is last day of month that production numbers were reported for.*

Well Name	Date:	Oil Production (Barrels)	Water Production (Barrels)	Operator	Days
Three Bar 6R	31-Jan-23	61.00	107.00	Grant Canyon Oil & Gas	19
Three Bar Federal 25-	31-Jan-23	431.00	554.00	Grant Canyon Oil & Gas	27
<b>Production Totals</b>		492.00	661.00		

### BLK

*Date listed is last day of month that production numbers were reported for.*

Well Name	Date:	Oil Production (Barrels)	Water Production (Barrels)	Operator	Days
Blackburn 10	31-Jan-23	599.00	3,760.00	Grant Canyon Oil & Gas	30
Blackburn 14	31-Jan-23	345.00	692.00	Grant Canyon Oil & Gas	30
Blackburn 16	31-Jan-23	0.00	0.00	Grant Canyon Oil & Gas	
Blackburn 18	31-Jan-23	322.00	100,147.00	Grant Canyon Oil & Gas	31
Blackburn 19	31-Jan-23	31.00	59,523.00	Grant Canyon Oil & Gas	31
Blackburn 22	31-Jan-23	0.00	0.00	Grant Canyon Oil & Gas	0
<b>Production Totals</b>		1,297.00	164,122.00		

### CUR

*Date listed is last day of month that production numbers were reported for.*

Well Name	Date:	Oil Production (Barrels)	Water Production (Barrels)	Operator	Days
Currant 1	31-Jan-23	0.00	0.00	Makoil Inc	
<b>Production Totals</b>		0.00	0.00		

### CYN

*Date listed is last day of month that production numbers were reported for.*

Well Name	Date:	Oil Production (Barrels)	Water Production (Barrels)	Operator	Days
Grant Canyon 10	31-Jan-23	2,224.00	21,980.00	Grant Canyon Oil & Gas	31

# NEVADA OIL PATCH REPORT

Produced by the Division of Minerals

Grant Canyon 22-21	31-Jan-23	429.00	14,570.00	Grant Canyon Oil & Gas	31
Grant Canyon 7	31-Jan-23	52.00	10,280.00	Grant Canyon Oil & Gas	31
Grant Canyon 9	31-Jan-23	0.00	0.00	Grant Canyon Oil & Gas	
<b>Production Totals</b>		2,705.00	46,830.00		

## DUC

*Date listed is last day of month that production numbers were reported for.*

Well Name	Date:	Oil Production (Barrels)	Water Production (Barrels)	Operator	Days
Duckwater Creek 19-	31-Jan-23	0.00	0.00	Makoil Inc	0
<b>Production Totals</b>		0.00	0.00		

## ESP

*Date listed is last day of month that production numbers were reported for.*

Well Name	Date:	Oil Production (Barrels)	Water Production (Barrels)	Operator	Days
Eagle Spring 13-36	31-Jan-23	0.00	0.00	Kirkwood Oil & Gas	
Eagle Spring 23-36	31-Jan-23	745.00	1,157.00	Kirkwood Oil & Gas	31
Eagle Spring 24-36	31-Jan-23	11.00	53.00	Kirkwood Oil & Gas	10
Eagle Spring 44-35	31-Jan-23	0.00	0.00	Kirkwood Oil & Gas	
Eagle Spring 54-35	31-Jan-23	0.00	0.00	Kirkwood Oil & Gas	0
Eagle Spring 55-35	31-Jan-23	0.00	0.00	Kirkwood Oil & Gas	0
Eagle Spring 64-35	31-Jan-23	0.00	0.00	Kirkwood Oil & Gas	0
Eagle Spring 82-35	31-Jan-23	18.00	1,714.00	Kirkwood Oil & Gas	3
Eagle Spring 83-35	31-Jan-23	0.00	0.00	Kirkwood Oil & Gas	
Eagle Springs 1-35	31-Jan-23	0.00	0.00	Kirkwood Oil & Gas	
Eagle Springs 1-36	31-Jan-23	0.00	0.00	Kirkwood Oil & Gas	
Eagle Springs 2-36	31-Jan-23	580.00	7,389.00	Kirkwood Oil & Gas	21
Eagle Springs 35-35	31-Jan-23	0.00	0.00	Kirkwood Oil & Gas	0
Eagle Springs 43-36	31-Jan-23	3.00	9.00	Kirkwood Oil & Gas	3
Eagle Springs 4-36	31-Jan-23	0.00	0.00	Kirkwood Oil & Gas	
Eagle Springs 5-36	31-Jan-23	495.00	179.00	Kirkwood Oil & Gas	24
Eagle Springs 73-35	31-Jan-23	296.00	8,816.00	Kirkwood Oil & Gas	31
Eagle Springs 74-35	31-Jan-23	2.00	72.00	Kirkwood Oil & Gas	1
EagleSprings 15-35	31-Jan-23	0.00	0.00	Kirkwood Oil & Gas	
<b>Production Totals</b>		2,150.00	19,389.00		

# NEVADA OIL PATCH REPORT

Produced by the Division of Minerals

## GSR

*Date listed is last day of month that production numbers were reported for.*

Well Name	Date:	Oil Production (Barrels)	Water Production (Barrels)	Operator	Days
Ghost Ranch 2-21X	31-Jan-23	0.00	0.00	Makoil Inc	
Ghost Ranch 38-35	31-Jan-23	187.00	7,941.00	Kirkwood Oil & Gas	31
Ghost Ranch 47-35	31-Jan-23	174.00	7,403.00	Kirkwood Oil & Gas	31
Ghost Ranch 48-35	31-Jan-23	174.00	7,403.00	Kirkwood Oil & Gas	31
<b>Production Totals</b>		535.00	22,747.00		

## KSP

*Date listed is last day of month that production numbers were reported for.*

Well Name	Date:	Oil Production (Barrels)	Water Production (Barrels)	Operator	Days
Kate Spring 1	31-Jan-23	255.00	400.00	Western General Inc	31
Kate Spring 12-2	31-Jan-23	0.00	0.00	Makoil Inc	0
Kate Spring 1-A	31-Jan-23	900.00	1,875.00	Western General Inc	31
Kate Spring 1-C	31-Jan-23	200.00	400.00	Western General Inc	31
Taylor Federal 1	31-Jan-23	0.00	0.00	Western General Inc	
Taylor Federal 2	31-Jan-23	0.00	0.00	Western General Inc	
<b>Production Totals</b>		1,355.00	2,675.00		

## SND

*Date listed is last day of month that production numbers were reported for.*

Well Name	Date:	Oil Production (Barrels)	Water Production (Barrels)	Operator	Days
Sand Dune 88-35	31-Jan-23	0.00	0.00	Kirkwood Oil & Gas	0
<b>Production Totals</b>		0.00	0.00		

## SSP

*Date listed is last day of month that production numbers were reported for.*

Well Name	Date:	Oil Production (Barrels)	Water Production (Barrels)	Operator	Days
Federal 12-14	31-Jan-23	0.00	0.00	Grant Canyon Oil & Gas	
Federal 5-14	31-Jan-23	0.00	0.00	Grant Canyon Oil & Gas	
Sans Spring 5-14A	31-Jan-23	0.00	0.00	Grant Canyon Oil & Gas	
<b>Production Totals</b>		0.00	0.00		

## TMR

*Date listed is last day of month that production numbers were reported for.*

Well Name	Date:	Oil Production (Barrels)	Water Production (Barrels)	Operator	Days
-----------	-------	-----------------------------	-------------------------------	----------	------

# NEVADA OIL PATCH REPORT

Produced by the Division of Minerals

Britton 13-21	31-Jan-23	0.00	0.00	Makoil Inc	
East Inselberg 36-33	31-Jan-23	0.00	0.00	Makoil Inc	
Munson Ranch 12-14	31-Jan-23	82.00	67.00	Makoil Inc	6
Munson Ranch 12-24	31-Jan-23	173.00	1,546.00	Makoil Inc	30
Munson Ranch 12-32	31-Jan-23	1,063.00	2,964.00	Makoil Inc	31
Munson Ranch 12-33	31-Jan-23	0.00	0.00	Makoil Inc	0
Munson Ranch 12-34	31-Jan-23	207.00	398.00	Makoil Inc	31
Munson Ranch 12-43	31-Jan-23	516.00	1,245.00	Makoil Inc	31
Munson Ranch 13-1	31-Jan-23	266.00	18.00	Makoil Inc	31
Munson Ranch 13-11	31-Jan-23	0.00	0.00	Makoil Inc	
Munson Ranch 13-11	31-Jan-23	162.00	2,719.00	Makoil Inc	28
Munson Ranch 13-12	31-Jan-23	0.00	0.00	Makoil Inc	
Munson Ranch 13-14	31-Jan-23	335.00	8,456.00	Makoil Inc	29
Munson Ranch 13-21	31-Jan-23	286.00	1,299.00	Makoil Inc	29
Munson Ranch 13-24	31-Jan-23	0.00	0.00	Makoil Inc	
Munson Ranch 13-31	31-Jan-23	203.00	2,082.00	Makoil Inc	31
Munson Ranch 13-32	31-Jan-23	368.00	3,541.00	Makoil Inc	31
Munson Ranch 13-33	31-Jan-23	109.00	431.00	Makoil Inc	31
Munson Ranch 13-41	31-Jan-23	1,197.00	7,965.00	Makoil Inc	31
Munson Ranch 13-42	31-Jan-23	0.00	0.00	Makoil Inc	
Munson Ranch 13-45	31-Jan-23	83.00	25.00	Makoil Inc	31
Munson Ranch 13-46	31-Jan-23	105.00	28.00	Makoil Inc	31
Munson Ranch 14-23	31-Jan-23	215.00	1,636.00	Makoil Inc	31
Munson Ranch 14-32	31-Jan-23	217.00	5,278.00	Makoil Inc	31
Munson Ranch 14-33	31-Jan-23	106.00	557.00	Makoil Inc	31
Munson Ranch 14-34	31-Jan-23	126.00	1,259.00	Makoil Inc	31
Munson Ranch 14-34	31-Jan-23	103.00	374.00	Makoil Inc	21
Munson Ranch 14-44	31-Jan-23	0.00	0.00	Makoil Inc	
Munson Ranch 14-49	31-Jan-23	106.00	282.00	Makoil Inc	31
Munson Ranch 14-49	31-Jan-23	8.00	0.00	Makoil Inc	1
Radio 6-31	31-Jan-23	0.00	0.00	Makoil Inc	
Trap Spring 14-42	31-Jan-23	88.00	1,800.00	Makoil Inc	31

# NEVADA OIL PATCH REPORT

Produced by the Division of Minerals

Trap Spring 16	31-Jan-23	298.00	10,461.00	Makoil Inc	31
Trap Spring 19	31-Jan-23	622.00	215.00	Makoil Inc	22
Trap Spring 2 48-27	31-Jan-23	462.00	531.00	Makoil Inc	31
Trap Spring 23-41	31-Jan-23	47.00	50.00	Makoil Inc	4
Trap Spring 3	31-Jan-23	799.00	111,300.00	Makoil Inc	31
Trap Spring 8	31-Jan-23	0.00	0.00	Makoil Inc	0
Trap Spring 9	31-Jan-23	1,520.00	36,258.00	Makoil Inc	31
Zuspann 24-3	31-Jan-23	0.00	0.00	Makoil Inc	0
<b>Production Totals</b>		9,872.00	202,785.00		

## TOM

*Date listed is last day of month that production numbers were reported for.*

Well Name	Date:	Oil Production (Barrels)	Water Production (Barrels)	Operator	Days
Tomera Ranch 3	31-Jan-23	0.00	0.00	Tomera Oil Fields LLC	
Tomera Ranch 33-1B	31-Jan-23	0.00	0.00	Tomera Oil Fields LLC	
<b>Production Totals</b>		0.00	0.00		



# NEVADA OIL PATCH REPORT

Produced by the Division of Minerals

## Nevada Gas Production Details

### KSP

*Date listed is last day of month that production numbers were reported for.*

<b>Well Name</b>	<b>Date:</b>	<b>Gas Production (MCF)</b>	<b>Operator</b>
Kate Spring 1	1/31/2023	20	Western General Inc
Kate Spring 1-A	1/31/2023	80	Western General Inc
Kate Spring 1-C	1/31/2023	29	Western General Inc
<b>Production Totals:</b>		129	

# NEVADA OIL PATCH REPORT

Produced by the Division of Minerals

## Report for the Month of:

February, 2023

## Production Summary (Barrels):

Total Nevada oil production for the period:

16,414

Production for the same period last year:

17,093

Total Nevada gas production for the period:

215 MCF

Gas production for the same period last year:

349 MCF

## Permitting:

Permits to drill issued by NDOM in the period:

2

Permits issued for the same period last year:

0

## Rig Count:

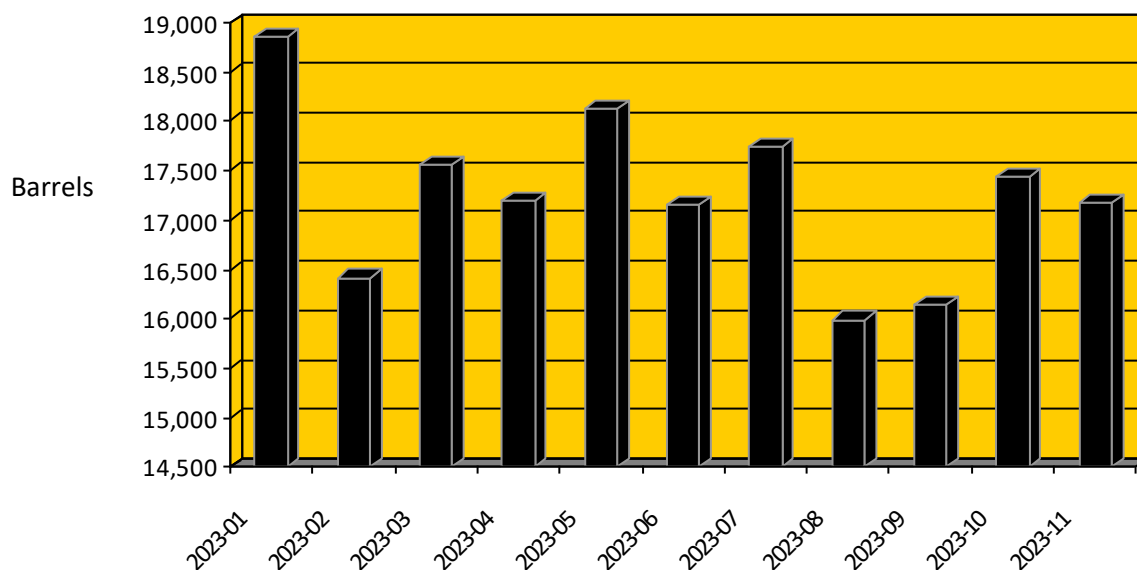
Rotary rigs operating during the period:

0

Rotary rigs operating same period last year:

0

## Nevada Oil Production



# NEVADA OIL PATCH REPORT

Produced by the Division of Minerals

## Nevada Oil/Gas Field Summary

### **Nye County:**

BAC - Bacon Flat Field: First Production - January, 1981  
CUR - Currant Field: First Production - February, 1979  
CYN - Grant Canyon Field: First Production - September, 1983  
DUC - Duckwater Creek Field: First Production - May, 1990  
ESP - Eagle Springs Field: First Production - March, 1954  
GSR - Ghost Ranch Field: First Production - August, 1996  
KAT - Kate Spring Field: First Production - January, 1986  
SND - Sand Dune Field: First Production - January, 1998  
SSP - Sans Spring Field: First Production - March, 1993  
TMR - Trap Spring Field: First Production - November, 1976  
EIN - East Inselberg Field: First Production - April, 2005

### **Elko County:**

DEA - Deadman Creek: First Production - May, 1997  
HBT - Humboldt Field: First Production - April, 2014  
HUN - Huntington Field: First Production - November, 2014  
TOA - Toana Draw Field: First Production - January, 2007

### **Eureka County:**

BAR - Three Bar Field: First Production - March, 1990  
BLK - Blackburn Field: First Production - April, 1982  
NWC - North Willow Creek: First Production - April, 1988  
TOM - Tomera Ranch Field: First Production - December, 1987

# NEVADA OIL PATCH REPORT

Produced by the Division of Minerals

## Oil Production Per Field for Current Period:

Field:	Barrels Produced:
BAC	417
BAR	405
BLK	1,096
CUR	0
CYN	2,455
DUC	0
ESP	2,231
EXP	0
GSR	546
KSP	0
NWC	0
SND	0
SSP	0
TMR	9,264
TOM	0

# NEVADA OIL PATCH REPORT

Produced by the Division of Minerals

## Nevada Oil Production Details

### BAC

*Date listed is last day of month that production numbers were reported for.*

Well Name	Date:	Oil Production (Barrels)	Water Production (Barrels)	Operator	Days
Bacon Flat 23-17	28-Feb-23	0.00	0.00	Grant Canyon Oil & Gas	
Bacon Flat 23-17A	28-Feb-23	417.00	2,805.00	Grant Canyon Oil & Gas	28
<b>Production Totals</b>		417.00	2,805.00		

### BAR

*Date listed is last day of month that production numbers were reported for.*

Well Name	Date:	Oil Production (Barrels)	Water Production (Barrels)	Operator	Days
Three Bar 6R	28-Feb-23	46.00	60.00	Grant Canyon Oil & Gas	6
Three Bar Federal 25-	28-Feb-23	359.00	434.00	Grant Canyon Oil & Gas	18
<b>Production Totals</b>		405.00	494.00		

### BLK

*Date listed is last day of month that production numbers were reported for.*

Well Name	Date:	Oil Production (Barrels)	Water Production (Barrels)	Operator	Days
Blackburn 10	28-Feb-23	513.00	3,448.00	Grant Canyon Oil & Gas	28
Blackburn 14	28-Feb-23	292.00	635.00	Grant Canyon Oil & Gas	28
Blackburn 16	28-Feb-23	0.00	0.00	Grant Canyon Oil & Gas	
Blackburn 18	28-Feb-23	266.00	88,893.00	Grant Canyon Oil & Gas	28
Blackburn 19	28-Feb-23	25.00	52,834.00	Grant Canyon Oil & Gas	28
Blackburn 22	28-Feb-23	0.00	0.00	Grant Canyon Oil & Gas	
<b>Production Totals</b>		1,096.00	145,810.00		

### CUR

*Date listed is last day of month that production numbers were reported for.*

Well Name	Date:	Oil Production (Barrels)	Water Production (Barrels)	Operator	Days
Currant 1	28-Feb-23	0.00	0.00	Makoil Inc	
<b>Production Totals</b>		0.00	0.00		

### CYN

*Date listed is last day of month that production numbers were reported for.*

Well Name	Date:	Oil Production (Barrels)	Water Production (Barrels)	Operator	Days
Grant Canyon 10	28-Feb-23	2,026.00	20,720.00	Grant Canyon Oil & Gas	28

# NEVADA OIL PATCH REPORT

Produced by the Division of Minerals

Grant Canyon 22-21	28-Feb-23	380.00	13,240.00	Grant Canyon Oil & Gas	28
Grant Canyon 7	28-Feb-23	49.00	9,610.00	Grant Canyon Oil & Gas	28
Grant Canyon 9	28-Feb-23	0.00	0.00	Grant Canyon Oil & Gas	
<b>Production Totals</b>		2,455.00	43,570.00		

## DUC

*Date listed is last day of month that production numbers were reported for.*

Well Name	Date:	Oil Production (Barrels)	Water Production (Barrels)	Operator	Days
Duckwater Creek 19-	28-Feb-23	0.00	0.00	Makoil Inc	
<b>Production Totals</b>		0.00	0.00		

## ESP

*Date listed is last day of month that production numbers were reported for.*

Well Name	Date:	Oil Production (Barrels)	Water Production (Barrels)	Operator	Days
Eagle Spring 13-36	28-Feb-23	0.00	0.00	Kirkwood Oil & Gas	
Eagle Spring 23-36	28-Feb-23	753.00	1,557.00	Kirkwood Oil & Gas	28
Eagle Spring 24-36	28-Feb-23	6.00	39.00	Kirkwood Oil & Gas	6
Eagle Spring 44-35	28-Feb-23	0.00	0.00	Kirkwood Oil & Gas	0
Eagle Spring 54-35	28-Feb-23	0.00		Kirkwood Oil & Gas	
Eagle Spring 55-35	28-Feb-23	0.00	0.00	Kirkwood Oil & Gas	0
Eagle Spring 64-35	28-Feb-23	0.00	0.00	Kirkwood Oil & Gas	
Eagle Spring 82-35	28-Feb-23	0.00	0.00	Kirkwood Oil & Gas	
Eagle Spring 83-35	28-Feb-23	0.00	0.00	Kirkwood Oil & Gas	
Eagle Springs 1-35	28-Feb-23	0.00	0.00	Kirkwood Oil & Gas	
Eagle Springs 1-36	28-Feb-23	0.00	0.00	Kirkwood Oil & Gas	
Eagle Springs 2-36	28-Feb-23	296.00	4,501.00	Kirkwood Oil & Gas	25
Eagle Springs 35-35	28-Feb-23	0.00	0.00	Kirkwood Oil & Gas	
Eagle Springs 43-36	28-Feb-23	2.00	10.00	Kirkwood Oil & Gas	2
Eagle Springs 4-36	28-Feb-23	0.00	0.00	Kirkwood Oil & Gas	0
Eagle Springs 5-36	28-Feb-23	930.00	761.00	Kirkwood Oil & Gas	26
Eagle Springs 73-35	28-Feb-23	244.00	10,664.00	Kirkwood Oil & Gas	28
Eagle Springs 74-35	28-Feb-23	0.00	0.00	Kirkwood Oil & Gas	0
EagleSprings 15-35	28-Feb-23	0.00	0.00	Kirkwood Oil & Gas	
<b>Production Totals</b>		2,231.00	17,532.00		

# NEVADA OIL PATCH REPORT

Produced by the Division of Minerals

## GSR

*Date listed is last day of month that production numbers were reported for.*

Well Name	Date:	Oil Production (Barrels)	Water Production (Barrels)	Operator	Days
Ghost Ranch 2-21X	28-Feb-23	0.00	0.00	Makoil Inc	0
Ghost Ranch 38-35	28-Feb-23	150.00	9,051.00	Kirkwood Oil & Gas	28
Ghost Ranch 47-35	28-Feb-23	258.00	6,556.00	Kirkwood Oil & Gas	28
Ghost Ranch 48-35	28-Feb-23	138.00	8,812.00	Kirkwood Oil & Gas	28
<b>Production Totals</b>		546.00	24,419.00		

## KSP

*Date listed is last day of month that production numbers were reported for.*

Well Name	Date:	Oil Production (Barrels)	Water Production (Barrels)	Operator	Days
Kate Spring 12-2	28-Feb-23	0.00	0.00	Makoil Inc	
<b>Production Totals</b>		0.00	0.00		

## SND

*Date listed is last day of month that production numbers were reported for.*

Well Name	Date:	Oil Production (Barrels)	Water Production (Barrels)	Operator	Days
Sand Dune 88-35	28-Feb-23	0.00	0.00	Kirkwood Oil & Gas	
<b>Production Totals</b>		0.00	0.00		

## SSP

*Date listed is last day of month that production numbers were reported for.*

Well Name	Date:	Oil Production (Barrels)	Water Production (Barrels)	Operator	Days
Federal 12-14	28-Feb-23	0.00	0.00	Grant Canyon Oil & Gas	
Federal 5-14	28-Feb-23	0.00	0.00	Grant Canyon Oil & Gas	
Sans Spring 5-14A	28-Feb-23	0.00	0.00	Grant Canyon Oil & Gas	
<b>Production Totals</b>		0.00	0.00		

## TMR

*Date listed is last day of month that production numbers were reported for.*

Well Name	Date:	Oil Production (Barrels)	Water Production (Barrels)	Operator	Days
Britton 13-21	28-Feb-23	0.00	0.00	Makoil Inc	
East Inselberg 36-33	28-Feb-23	0.00	0.00	Makoil Inc	0
Munson Ranch 12-14	28-Feb-23	54.00	28.00	Makoil Inc	0
Munson Ranch 12-24	28-Feb-23	168.00	1,334.00	Makoil Inc	28
Munson Ranch 12-32	28-Feb-23	958.00	2,687.00	Makoil Inc	28

# NEVADA OIL PATCH REPORT

Produced by the Division of Minerals

Munson Ranch 12-33	28-Feb-23	0.00	0.00	Makoil Inc	
Munson Ranch 12-34	28-Feb-23	176.00	302.00	Makoil Inc	28
Munson Ranch 12-43	28-Feb-23	495.00	1,129.00	Makoil Inc	27
Munson Ranch 13-1	28-Feb-23	244.00	13.00	Makoil Inc	28
Munson Ranch 13-11	28-Feb-23	0.00	0.00	Makoil Inc	
Munson Ranch 13-11	28-Feb-23	96.00	1,630.00	Makoil Inc	11
Munson Ranch 13-12	28-Feb-23	0.00	0.00	Makoil Inc	0
Munson Ranch 13-14	28-Feb-23	568.00	7,033.00	Makoil Inc	20
Munson Ranch 13-21	28-Feb-23	308.00	1,555.00	Makoil Inc	28
Munson Ranch 13-24	28-Feb-23	0.00	0.00	Makoil Inc	
Munson Ranch 13-31	28-Feb-23	165.00	2,001.00	Makoil Inc	28
Munson Ranch 13-32	28-Feb-23	330.00	3,277.00	Makoil Inc	28
Munson Ranch 13-33	28-Feb-23	117.00	337.00	Makoil Inc	28
Munson Ranch 13-41	28-Feb-23	1,091.00	7,141.00	Makoil Inc	28
Munson Ranch 13-42	28-Feb-23	0.00	0.00	Makoil Inc	0
Munson Ranch 13-45	28-Feb-23	77.00	19.00	Makoil Inc	28
Munson Ranch 13-46	28-Feb-23	98.00	23.00	Makoil Inc	28
Munson Ranch 14-23	28-Feb-23	191.00	1,423.00	Makoil Inc	28
Munson Ranch 14-32	28-Feb-23	202.00	4,972.00	Makoil Inc	28
Munson Ranch 14-33	28-Feb-23	92.00	471.00	Makoil Inc	28
Munson Ranch 14-34	28-Feb-23	116.00	1,070.00	Makoil Inc	28
Munson Ranch 14-34	28-Feb-23	84.00	560.00	Makoil Inc	28
Munson Ranch 14-44	28-Feb-23	0.00	0.00	Makoil Inc	
Munson Ranch 14-49	28-Feb-23	99.00	278.00	Makoil Inc	28
Munson Ranch 14-49	28-Feb-23	9.00	2.00	Makoil Inc	1
Radio 6-31	28-Feb-23	0.00	0.00	Makoil Inc	
Trap Spring 14-42	28-Feb-23	93.00	1,614.00	Makoil Inc	28
Trap Spring 16	28-Feb-23	264.00	10,818.00	Makoil Inc	28
Trap Spring 19	28-Feb-23	595.00	252.00	Makoil Inc	20
Trap Spring 2 48-27	28-Feb-23	422.00	500.00	Makoil Inc	28
Trap Spring 23-41	28-Feb-23	68.00	86.00	Makoil Inc	3
Trap Spring 3	28-Feb-23	730.00	103,703.00	Makoil Inc	28



# NEVADA OIL PATCH REPORT

Produced by the Division of Minerals

Trap Spring 8	28-Feb-23	0.00	0.00	Makoil Inc	
Trap Spring 9	28-Feb-23	1,354.00	32,360.00	Makoil Inc	28
Zuspann 24-3	28-Feb-23	0.00	0.00	Makoil Inc	
<b>Production Totals</b>		9,264.00	186,618.00		

## TOM

*Date listed is last day of month that production numbers were reported for.*

<b>Well Name</b>	<b>Date:</b>	<b>Oil Production (Barrels)</b>	<b>Water Production (Barrels)</b>	<b>Operator</b>	<b>Days</b>
Tomera Ranch 3	28-Feb-23	0.00	0.00	Tomera Oil Fields LLC	0
Tomera Ranch 33-1B	28-Feb-23	0.00	0.00	Tomera Oil Fields LLC	0
<b>Production Totals</b>		0.00	0.00		

# NEVADA OIL PATCH REPORT

Produced by the Division of Minerals

# NEVADA OIL PATCH REPORT

Produced by the Division of Minerals

## Report for the Month of:

March, 2023

## Production Summary (Barrels):

Total Nevada oil production for the period:

17,559

Production for the same period last year:

19,034

Total Nevada gas production for the period:

195 MCF

Gas production for the same period last year:

324 MCF

## Permitting:

Permits to drill issued by NDOM in the period:

0

Permits issued for the same period last year:

0

## Rig Count:

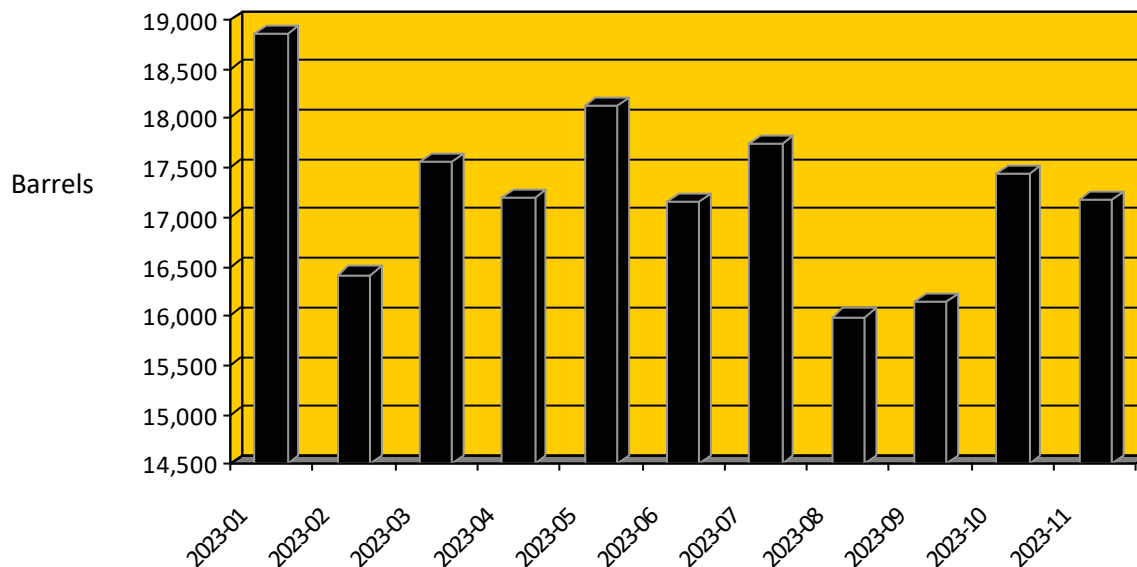
Rotary rigs operating during the period:

0

Rotary rigs operating same period last year:

0

## Nevada Oil Production



# NEVADA OIL PATCH REPORT

Produced by the Division of Minerals

## Nevada Oil/Gas Field Summary

### **Nye County:**

BAC - Bacon Flat Field: First Production - January, 1981

CUR - Currant Field: First Production - February, 1979

CYN - Grant Canyon Field: First Production - September, 1983

DUC - Duckwater Creek Field: First Production - May, 1990

ESP - Eagle Springs Field: First Production - March, 1954

GSR - Ghost Ranch Field: First Production - August, 1996

KAT - Kate Spring Field: First Production - January, 1986

SND - Sand Dune Field: First Production - January, 1998

SSP - Sans Spring Field: First Production - March, 1993

TMR - Trap Spring Field: First Production - November, 1976

EIN - East Inselberg Field: First Production - April, 2005

### **Elko County:**

DEA - Deadman Creek: First Production - May, 1997

HBT - Humboldt Field: First Production - April, 2014

HUN - Huntington Field: First Production - November, 2014

TOA - Toana Draw Field: First Production - January, 2007

### **Eureka County:**

BAR - Three Bar Field: First Production - March, 1990

BLK - Blackburn Field: First Production - April, 1982

NWC - North Willow Creek: First Production - April, 1988

TOM - Tomera Ranch Field: First Production - December, 1987

# NEVADA OIL PATCH REPORT

Produced by the Division of Minerals

## Oil Production Per Field for Current Period:

Field:	Barrels Produced:
BAC	68
BAR	384
BLK	1,300
CUR	0
CYN	2,665
DUC	0
ESP	2,193
EXP	0
GSR	504
KSP	0
NWC	0
SND	0
SSP	0
TMR	10,445
TOM	0

# NEVADA OIL PATCH REPORT

Produced by the Division of Minerals

## Nevada Oil Production Details

### BAC

*Date listed is last day of month that production numbers were reported for.*

Well Name	Date:	Oil Production (Barrels)	Water Production (Barrels)	Operator	Days
Bacon Flat 23-17	31-Mar-23	0.00	0.00	Grant Canyon Oil & Gas	
Bacon Flat 23-17A	31-Mar-23	68.00	303.00	Grant Canyon Oil & Gas	4
<b>Production Totals</b>		68.00	303.00		

### BAR

*Date listed is last day of month that production numbers were reported for.*

Well Name	Date:	Oil Production (Barrels)	Water Production (Barrels)	Operator	Days
Three Bar 6R	31-Mar-23	38.00	45.00	Grant Canyon Oil & Gas	4
Three Bar Federal 25-	31-Mar-23	346.00	387.00	Grant Canyon Oil & Gas	19
<b>Production Totals</b>		384.00	432.00		

### BLK

*Date listed is last day of month that production numbers were reported for.*

Well Name	Date:	Oil Production (Barrels)	Water Production (Barrels)	Operator	Days
Blackburn 10	31-Mar-23	608.00	3,920.00	Grant Canyon Oil & Gas	31
Blackburn 14	31-Mar-23	346.00	721.00	Grant Canyon Oil & Gas	31
Blackburn 16	31-Mar-23	0.00	0.00	Grant Canyon Oil & Gas	0
Blackburn 18	31-Mar-23	316.00	101,052.00	Grant Canyon Oil & Gas	31
Blackburn 19	31-Mar-23	30.00	60,060.00	Grant Canyon Oil & Gas	31
Blackburn 22	31-Mar-23	0.00	0.00	Grant Canyon Oil & Gas	
<b>Production Totals</b>		1,300.00	165,753.00		

### CUR

*Date listed is last day of month that production numbers were reported for.*

Well Name	Date:	Oil Production (Barrels)	Water Production (Barrels)	Operator	Days
Currant 1	31-Mar-23	0.00	0.00	Makoil Inc	0
<b>Production Totals</b>		0.00	0.00		

### CYN

*Date listed is last day of month that production numbers were reported for.*

Well Name	Date:	Oil Production (Barrels)	Water Production (Barrels)	Operator	Days
Grant Canyon 10	31-Mar-23	2,198.00	20,040.00	Grant Canyon Oil & Gas	31

# NEVADA OIL PATCH REPORT

Produced by the Division of Minerals

Grant Canyon 22-21	31-Mar-23	433.00	14,760.00	Grant Canyon Oil & Gas	31
Grant Canyon 7	31-Mar-23	34.00	6,630.00	Grant Canyon Oil & Gas	31
Grant Canyon 9	31-Mar-23	0.00	0.00	Grant Canyon Oil & Gas	
<b>Production Totals</b>		2,665.00	41,430.00		

## DUC

*Date listed is last day of month that production numbers were reported for.*

Well Name	Date:	Oil Production (Barrels)	Water Production (Barrels)	Operator	Days
Duckwater Creek 19-	31-Mar-23	0.00	0.00	Makoil Inc	0
<b>Production Totals</b>		0.00	0.00		

## ESP

*Date listed is last day of month that production numbers were reported for.*

Well Name	Date:	Oil Production (Barrels)	Water Production (Barrels)	Operator	Days
Eagle Spring 13-36	31-Mar-23	0.00	0.00	Kirkwood Oil & Gas	0
Eagle Spring 23-36	31-Mar-23	756.00	1,120.00	Kirkwood Oil & Gas	31
Eagle Spring 24-36	31-Mar-23	15.00	69.00	Kirkwood Oil & Gas	13
Eagle Spring 44-35	31-Mar-23	0.00	0.00	Kirkwood Oil & Gas	
Eagle Spring 54-35	31-Mar-23	0.00	0.00	Kirkwood Oil & Gas	0
Eagle Spring 55-35	31-Mar-23	0.00	0.00	Kirkwood Oil & Gas	
Eagle Spring 64-35	31-Mar-23	0.00	0.00	Kirkwood Oil & Gas	
Eagle Spring 82-35	31-Mar-23	28.00	2,475.00	Kirkwood Oil & Gas	4
Eagle Spring 83-35	31-Mar-23	0.00	0.00	Kirkwood Oil & Gas	
Eagle Springs 1-35	31-Mar-23	0.00	0.00	Kirkwood Oil & Gas	
Eagle Springs 1-36	31-Mar-23	0.00	0.00	Kirkwood Oil & Gas	
Eagle Springs 2-36	31-Mar-23	455.00	5,525.00	Kirkwood Oil & Gas	16
Eagle Springs 35-35	31-Mar-23	0.00	0.00	Kirkwood Oil & Gas	0
Eagle Springs 43-36	31-Mar-23	1.00	2.00	Kirkwood Oil & Gas	1
Eagle Springs 4-36	31-Mar-23	0.00	0.00	Kirkwood Oil & Gas	
Eagle Springs 5-36	31-Mar-23	635.00	220.00	Kirkwood Oil & Gas	31
Eagle Springs 73-35	31-Mar-23	285.00	8,100.00	Kirkwood Oil & Gas	30
Eagle Springs 74-35	31-Mar-23	18.00	692.00	Kirkwood Oil & Gas	3
EagleSprings 15-35	31-Mar-23	0.00	0.00	Kirkwood Oil & Gas	0
<b>Production Totals</b>		2,193.00	18,203.00		

# NEVADA OIL PATCH REPORT

Produced by the Division of Minerals

## GSR

*Date listed is last day of month that production numbers were reported for.*

Well Name	Date:	Oil Production (Barrels)	Water Production (Barrels)	Operator	Days
Ghost Ranch 2-21X	31-Mar-23	0.00	0.00	Makoil Inc	
Ghost Ranch 38-35	31-Mar-23	176.00	8,395.00	Kirkwood Oil & Gas	30
Ghost Ranch 47-35	31-Mar-23	164.00	7,824.00	Kirkwood Oil & Gas	30
Ghost Ranch 48-35	31-Mar-23	164.00	7,824.00	Kirkwood Oil & Gas	30
<b>Production Totals</b>		504.00	24,043.00		

## KSP

*Date listed is last day of month that production numbers were reported for.*

Well Name	Date:	Oil Production (Barrels)	Water Production (Barrels)	Operator	Days
Kate Spring 12-2	31-Mar-23	0.00	0.00	Makoil Inc	0
<b>Production Totals</b>		0.00	0.00		

## SND

*Date listed is last day of month that production numbers were reported for.*

Well Name	Date:	Oil Production (Barrels)	Water Production (Barrels)	Operator	Days
Sand Dune 88-35	31-Mar-23	0.00	0.00	Kirkwood Oil & Gas	
<b>Production Totals</b>		0.00	0.00		

## SSP

*Date listed is last day of month that production numbers were reported for.*

Well Name	Date:	Oil Production (Barrels)	Water Production (Barrels)	Operator	Days
Federal 12-14	31-Mar-23	0.00	0.00	Grant Canyon Oil & Gas	
Federal 5-14	31-Mar-23	0.00	0.00	Grant Canyon Oil & Gas	
Sans Spring 5-14A	31-Mar-23	0.00	0.00	Grant Canyon Oil & Gas	
<b>Production Totals</b>		0.00	0.00		

## TMR

*Date listed is last day of month that production numbers were reported for.*

Well Name	Date:	Oil Production (Barrels)	Water Production (Barrels)	Operator	Days
Britton 13-21	31-Mar-23	0.00	0.00	Makoil Inc	
East Inselberg 36-33	31-Mar-23	0.00	0.00	Makoil Inc	0
Munson Ranch 12-14	31-Mar-23	35.00	46.00	Makoil Inc	5
Munson Ranch 12-24	31-Mar-23	180.00	1,419.00	Makoil Inc	31
Munson Ranch 12-32	31-Mar-23	1,015.00	2,998.00	Makoil Inc	31



# NEVADA OIL PATCH REPORT

Produced by the Division of Minerals

Munson Ranch 12-33	31-Mar-23	0.00	0.00	Makoil Inc	
Munson Ranch 12-34	31-Mar-23	190.00	337.00	Makoil Inc	31
Munson Ranch 12-43	31-Mar-23	538.00	1,215.00	Makoil Inc	31
Munson Ranch 13-1	31-Mar-23	283.00	15.00	Makoil Inc	31
Munson Ranch 13-11	31-Mar-23	0.00	0.00	Makoil Inc	0
Munson Ranch 13-11	31-Mar-23	183.00	2,819.00	Makoil Inc	31
Munson Ranch 13-12	31-Mar-23	0.00	0.00	Makoil Inc	0
Munson Ranch 13-14	31-Mar-23	895.00	12,880.00	Makoil Inc	31
Munson Ranch 13-21	31-Mar-23	338.00	1,660.00	Makoil Inc	31
Munson Ranch 13-24	31-Mar-23	0.00	0.00	Makoil Inc	
Munson Ranch 13-31	31-Mar-23	187.00	2,036.00	Makoil Inc	31
Munson Ranch 13-32	31-Mar-23	367.00	3,479.00	Makoil Inc	31
Munson Ranch 13-33	31-Mar-23	117.00	334.00	Makoil Inc	31
Munson Ranch 13-41	31-Mar-23	1,095.00	7,931.00	Makoil Inc	31
Munson Ranch 13-42	31-Mar-23	0.00	0.00	Makoil Inc	0
Munson Ranch 13-45	31-Mar-23	75.00	24.00	Makoil Inc	17
Munson Ranch 13-46	31-Mar-23	106.00	29.00	Makoil Inc	31
Munson Ranch 14-23	31-Mar-23	214.00	1,509.00	Makoil Inc	31
Munson Ranch 14-32	31-Mar-23	218.00	5,260.00	Makoil Inc	31
Munson Ranch 14-33	31-Mar-23	99.00	429.00	Makoil Inc	31
Munson Ranch 14-34	31-Mar-23	76.00	712.00	Makoil Inc	31
Munson Ranch 14-34	31-Mar-23	87.00	524.00	Makoil Inc	31
Munson Ranch 14-44	31-Mar-23	0.00	0.00	Makoil Inc	
Munson Ranch 14-49	31-Mar-23	101.00	293.00	Makoil Inc	31
Munson Ranch 14-49	31-Mar-23	24.00	10.00	Makoil Inc	1
Radio 6-31	31-Mar-23	0.00	0.00	Makoil Inc	0
Trap Spring 14-42	31-Mar-23	96.00	1,761.00	Makoil Inc	31
Trap Spring 16	31-Mar-23	280.00	10,154.00	Makoil Inc	31
Trap Spring 19	31-Mar-23	831.00	286.00	Makoil Inc	29
Trap Spring 2 48-27	31-Mar-23	469.00	442.00	Makoil Inc	31
Trap Spring 23-41	31-Mar-23	10.00	8.00	Makoil Inc	5
Trap Spring 3	31-Mar-23	811.00	114,970.00	Makoil Inc	31

# NEVADA OIL PATCH REPORT

Produced by the Division of Minerals

Trap Spring 8	31-Mar-23	0.00	0.00	Makoil Inc	0
Trap Spring 9	31-Mar-23	1,525.00	35,884.00	Makoil Inc	31
Zuspann 24-3	31-Mar-23	0.00	0.00	Makoil Inc	0
<b>Production Totals</b>		10,445.00	209,464.00		

## TOM

*Date listed is last day of month that production numbers were reported for.*

<b>Well Name</b>	<b>Date:</b>	<b>Oil Production (Barrels)</b>	<b>Water Production (Barrels)</b>	<b>Operator</b>	<b>Days</b>
Tomera Ranch 3	31-Mar-23	0.00	0.00	Tomera Oil Fields LLC	0
Tomera Ranch 33-1B	31-Mar-23	0.00	0.00	Tomera Oil Fields LLC	0
<b>Production Totals</b>		0.00	0.00		

# NEVADA OIL PATCH REPORT

Produced by the Division of Minerals

# NEVADA OIL PATCH REPORT

Produced by the Division of Minerals

## Report for the Month of:

April, 2023

## Production Summary (Barrels):

Total Nevada oil production for the period:

17,193

Production for the same period last year:

18,289

Total Nevada gas production for the period:

390 MCF

Gas production for the same period last year:

540 MCF

## Permitting:

Permits to drill issued by NDOM in the period:

0

Permits issued for the same period last year:

0

## Rig Count:

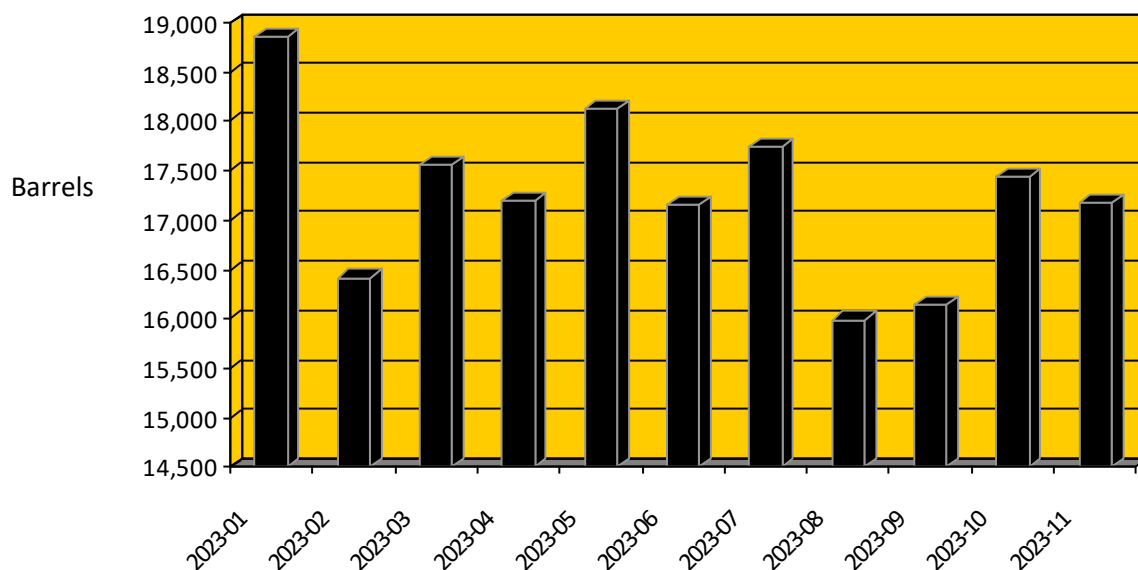
Rotary rigs operating during the period:

0

Rotary rigs operating same period last year:

0

## Nevada Oil Production



# NEVADA OIL PATCH REPORT

Produced by the Division of Minerals

## Nevada Oil/Gas Field Summary

### **Nye County:**

BAC - Bacon Flat Field: First Production - January, 1981  
CUR - Currant Field: First Production - February, 1979  
CYN - Grant Canyon Field: First Production - September, 1983  
DUC - Duckwater Creek Field: First Production - May, 1990  
ESP - Eagle Springs Field: First Production - March, 1954  
GSR - Ghost Ranch Field: First Production - August, 1996  
KAT - Kate Spring Field: First Production - January, 1986  
SND - Sand Dune Field: First Production - January, 1998  
SSP - Sans Spring Field: First Production - March, 1993  
TMR - Trap Spring Field: First Production - November, 1976  
EIN - East Inselberg Field: First Production - April, 2005

### **Elko County:**

DEA - Deadman Creek: First Production - May, 1997  
HBT - Humboldt Field: First Production - April, 2014  
HUN - Huntington Field: First Production - November, 2014  
TOA - Toana Draw Field: First Production - January, 2007

### **Eureka County:**

BAR - Three Bar Field: First Production - March, 1990  
BLK - Blackburn Field: First Production - April, 1982  
NWC - North Willow Creek: First Production - April, 1988  
TOM - Tomera Ranch Field: First Production - December, 1987

# NEVADA OIL PATCH REPORT

Produced by the Division of Minerals

## Oil Production Per Field for Current Period:

Field:	Barrels Produced:
BAC	724
BAR	602
BLK	1,050
CUR	0
CYN	2,627
DUC	0
ESP	2,627
EXP	0
GSR	567
KSP	0
NWC	0
SND	0
SSP	0
TMR	8,996
TOM	0

# NEVADA OIL PATCH REPORT

Produced by the Division of Minerals

## Nevada Oil Production Details

### BAC

*Date listed is last day of month that production numbers were reported for.*

Well Name	Date:	Oil Production (Barrels)	Water Production (Barrels)	Operator	Days
Bacon Flat 23-17	30-Apr-23	0.00	0.00	Grant Canyon Oil & Gas	
Bacon Flat 23-17A	30-Apr-23	724.00	2,668.00	Grant Canyon Oil & Gas	30
<b>Production Totals</b>		724.00	2,668.00		

### BAR

*Date listed is last day of month that production numbers were reported for.*

Well Name	Date:	Oil Production (Barrels)	Water Production (Barrels)	Operator	Days
Three Bar 6R	30-Apr-23	71.00	104.00	Grant Canyon Oil & Gas	16
Three Bar Federal 25-	30-Apr-23	531.00	575.00	Grant Canyon Oil & Gas	29
<b>Production Totals</b>		602.00	679.00		

### BLK

*Date listed is last day of month that production numbers were reported for.*

Well Name	Date:	Oil Production (Barrels)	Water Production (Barrels)	Operator	Days
Blackburn 10	30-Apr-23	555.00	3,596.00	Grant Canyon Oil & Gas	30
Blackburn 14	30-Apr-23	179.00	391.00	Grant Canyon Oil & Gas	17
Blackburn 16	30-Apr-23	0.00	0.00	Grant Canyon Oil & Gas	0
Blackburn 18	30-Apr-23	289.00	93,891.00	Grant Canyon Oil & Gas	30
Blackburn 19	30-Apr-23	27.00	63,713.00	Grant Canyon Oil & Gas	30
Blackburn 22	30-Apr-23	0.00	0.00	Grant Canyon Oil & Gas	
<b>Production Totals</b>		1,050.00	161,591.00		

### CUR

*Date listed is last day of month that production numbers were reported for.*

Well Name	Date:	Oil Production (Barrels)	Water Production (Barrels)	Operator	Days
Currant 1	30-Apr-23	0.00	0.00	Makoil Inc	
<b>Production Totals</b>		0.00	0.00		

### CYN

*Date listed is last day of month that production numbers were reported for.*

Well Name	Date:	Oil Production (Barrels)	Water Production (Barrels)	Operator	Days
Grant Canyon 10	30-Apr-23	2,183.00	22,440.00	Grant Canyon Oil & Gas	30

# NEVADA OIL PATCH REPORT

Produced by the Division of Minerals

Grant Canyon 22-21	30-Apr-23	414.00	14,370.00	Grant Canyon Oil & Gas	30
Grant Canyon 7	30-Apr-23	30.00	5,980.00	Grant Canyon Oil & Gas	30
Grant Canyon 9	30-Apr-23	0.00	0.00	Grant Canyon Oil & Gas	0
<b>Production Totals</b>		2,627.00	42,790.00		

## DUC

*Date listed is last day of month that production numbers were reported for.*

Well Name	Date:	Oil Production (Barrels)	Water Production (Barrels)	Operator	Days
Duckwater Creek 19-	30-Apr-23	0.00	0.00	Makoil Inc	0
<b>Production Totals</b>		0.00	0.00		

## ESP

*Date listed is last day of month that production numbers were reported for.*

Well Name	Date:	Oil Production (Barrels)	Water Production (Barrels)	Operator	Days
Eagle Spring 13-36	30-Apr-23	0.00	0.00	Kirkwood Oil & Gas	0
Eagle Spring 23-36	30-Apr-23	739.00	725.00	Kirkwood Oil & Gas	30
Eagle Spring 24-36	30-Apr-23	2.00	6.00	Kirkwood Oil & Gas	2
Eagle Spring 44-35	30-Apr-23	0.00	0.00	Kirkwood Oil & Gas	
Eagle Spring 54-35	30-Apr-23	0.00	0.00	Kirkwood Oil & Gas	0
Eagle Spring 55-35	30-Apr-23	0.00	0.00	Kirkwood Oil & Gas	0
Eagle Spring 64-35	30-Apr-23	0.00	0.00	Kirkwood Oil & Gas	0
Eagle Spring 82-35	30-Apr-23	21.00	1,241.00	Kirkwood Oil & Gas	3
Eagle Spring 83-35	30-Apr-23	0.00	0.00	Kirkwood Oil & Gas	0
Eagle Springs 1-35	30-Apr-23	0.00	0.00	Kirkwood Oil & Gas	0
Eagle Springs 1-36	30-Apr-23	0.00	0.00	Kirkwood Oil & Gas	0
Eagle Springs 2-36	30-Apr-23	852.00	6,853.00	Kirkwood Oil & Gas	30
Eagle Springs 35-35	30-Apr-23	69.00	487.00	Kirkwood Oil & Gas	12
Eagle Springs 43-36	30-Apr-23	3.00	6.00	Kirkwood Oil & Gas	3
Eagle Springs 4-36	30-Apr-23	0.00	0.00	Kirkwood Oil & Gas	
Eagle Springs 5-36	30-Apr-23	621.00	142.00	Kirkwood Oil & Gas	30
Eagle Springs 73-35	30-Apr-23	292.00	5,492.00	Kirkwood Oil & Gas	30
Eagle Springs 74-35	30-Apr-23	24.00	601.00	Kirkwood Oil & Gas	4
EagleSprings 15-35	30-Apr-23	4.00	69.00	Kirkwood Oil & Gas	2
<b>Production Totals</b>		2,627.00	15,622.00		



# NEVADA OIL PATCH REPORT

Produced by the Division of Minerals

## GSR

*Date listed is last day of month that production numbers were reported for.*

Well Name	Date:	Oil Production (Barrels)	Water Production (Barrels)	Operator	Days
Ghost Ranch 2-21X	30-Apr-23	66.00	7.00	Makoil Inc	11
Ghost Ranch 38-35	30-Apr-23	175.00	8,204.00	Kirkwood Oil & Gas	29
Ghost Ranch 47-35	30-Apr-23	163.00	7,647.00	Kirkwood Oil & Gas	29
Ghost Ranch 48-35	30-Apr-23	163.00	7,647.00	Kirkwood Oil & Gas	29
<b>Production Totals</b>		567.00	23,505.00		

## KSP

*Date listed is last day of month that production numbers were reported for.*

Well Name	Date:	Oil Production (Barrels)	Water Production (Barrels)	Operator	Days
Kate Spring 12-2	30-Apr-23	0.00	0.00	Makoil Inc	0
<b>Production Totals</b>		0.00	0.00		

## SND

*Date listed is last day of month that production numbers were reported for.*

Well Name	Date:	Oil Production (Barrels)	Water Production (Barrels)	Operator	Days
Sand Dune 88-35	30-Apr-23	0.00	0.00	Kirkwood Oil & Gas	0
<b>Production Totals</b>		0.00	0.00		

## SSP

*Date listed is last day of month that production numbers were reported for.*

Well Name	Date:	Oil Production (Barrels)	Water Production (Barrels)	Operator	Days
Federal 12-14	30-Apr-23	0.00	0.00	Grant Canyon Oil & Gas	0
Federal 5-14	30-Apr-23	0.00	0.00	Grant Canyon Oil & Gas	0
Sans Spring 5-14A	30-Apr-23	0.00	0.00	Grant Canyon Oil & Gas	0
<b>Production Totals</b>		0.00	0.00		

## TMR

*Date listed is last day of month that production numbers were reported for.*

Well Name	Date:	Oil Production (Barrels)	Water Production (Barrels)	Operator	Days
Britton 13-21	30-Apr-23	0.00	0.00	Makoil Inc	0
East Inselberg 36-33	30-Apr-23	0.00	0.00	Makoil Inc	
Munson Ranch 12-14	30-Apr-23	39.00	26.00	Makoil Inc	4
Munson Ranch 12-24	30-Apr-23	176.00	1,362.00	Makoil Inc	30
Munson Ranch 12-32	30-Apr-23	866.00	2,557.00	Makoil Inc	30

# NEVADA OIL PATCH REPORT

Produced by the Division of Minerals

Munson Ranch 12-33	30-Apr-23	0.00	0.00	Makoil Inc	0
Munson Ranch 12-34	30-Apr-23	186.00	319.00	Makoil Inc	30
Munson Ranch 12-43	30-Apr-23	512.00	1,150.00	Makoil Inc	30
Munson Ranch 13-1	30-Apr-23	269.00	12.00	Makoil Inc	30
Munson Ranch 13-11	30-Apr-23	0.00	0.00	Makoil Inc	
Munson Ranch 13-11	30-Apr-23	153.00	2,690.00	Makoil Inc	30
Munson Ranch 13-12	30-Apr-23	0.00	0.00	Makoil Inc	0
Munson Ranch 13-14	30-Apr-23	673.00	12,590.00	Makoil Inc	30
Munson Ranch 13-21	30-Apr-23	298.00	1,584.00	Makoil Inc	30
Munson Ranch 13-24	30-Apr-23	0.00	0.00	Makoil Inc	0
Munson Ranch 13-31	30-Apr-23	187.00	1,896.00	Makoil Inc	30
Munson Ranch 13-32	30-Apr-23	355.00	3,299.00	Makoil Inc	30
Munson Ranch 13-33	30-Apr-23	120.00	320.00	Makoil Inc	30
Munson Ranch 13-41	30-Apr-23	1,065.00	7,614.00	Makoil Inc	30
Munson Ranch 13-42	30-Apr-23	0.00	0.00	Makoil Inc	0
Munson Ranch 13-45	30-Apr-23	88.00	22.00	Makoil Inc	30
Munson Ranch 13-46	30-Apr-23	96.00	24.00	Makoil Inc	30
Munson Ranch 14-23	30-Apr-23	208.00	1,445.00	Makoil Inc	30
Munson Ranch 14-32	30-Apr-23	218.00	5,051.00	Makoil Inc	30
Munson Ranch 14-33	30-Apr-23	87.00	469.00	Makoil Inc	30
Munson Ranch 14-34	30-Apr-23	90.00	680.00	Makoil Inc	30
Munson Ranch 14-34	30-Apr-23	63.00	498.00	Makoil Inc	30
Munson Ranch 14-44	30-Apr-23	0.00	0.00	Makoil Inc	
Munson Ranch 14-49	30-Apr-23	91.00	296.00	Makoil Inc	30
Munson Ranch 14-49	30-Apr-23	0.00	0.00	Makoil Inc	0
Radio 6-31	30-Apr-23	0.00	0.00	Makoil Inc	0
Trap Spring 14-42	30-Apr-23	99.00	1,683.00	Makoil Inc	30
Trap Spring 16	30-Apr-23	306.00	10,742.00	Makoil Inc	30
Trap Spring 19	30-Apr-23	28.00	81.00	Makoil Inc	22
Trap Spring 2 48-27	30-Apr-23	468.00	306.00	Makoil Inc	30
Trap Spring 23-41	30-Apr-23	62.00	92.00	Makoil Inc	3
Trap Spring 3	30-Apr-23	760.00	111,201.00	Makoil Inc	30

# NEVADA OIL PATCH REPORT

Produced by the Division of Minerals

Trap Spring 8	30-Apr-23	0.00	0.00	Makoil Inc	0
Trap Spring 9	30-Apr-23	1,433.00	34,481.00	Makoil Inc	30
Zuspann 24-3	30-Apr-23	0.00	0.00	Makoil Inc	0

**Production Totals** 8,996.00 202,490.00

## TOM

*Date listed is last day of month that production numbers were reported for.*

<b>Well Name</b>	<b>Date:</b>	<b>Oil Production (Barrels)</b>	<b>Water Production (Barrels)</b>	<b>Operator</b>	<b>Days</b>
Tomera Ranch 3	30-Apr-23	0.00	0.00	Tomera Oil Fields LLC	
Tomera Ranch 33-1B	30-Apr-23	0.00	0.00	Tomera Oil Fields LLC	0
<b>Production Totals</b>		0.00	0.00		

# NEVADA OIL PATCH REPORT

Produced by the Division of Minerals

# NEVADA OIL PATCH REPORT

Produced by the Division of Minerals

## Report for the Month of:

May, 2023

## Production Summary (Barrels):

Total Nevada oil production for the period:

18,117

Production for the same period last year:

19,558

Total Nevada gas production for the period:

389 MCF

Gas production for the same period last year:

680 MCF

## Permitting:

Permits to drill issued by NDOM in the period:

0

Permits issued for the same period last year:

0

## Rig Count:

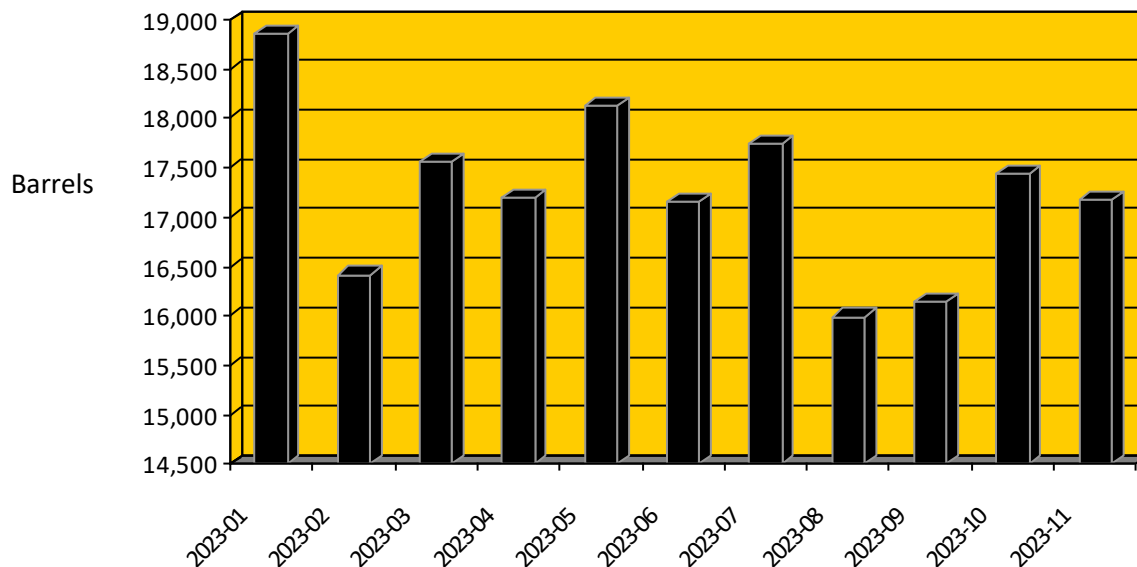
Rotary rigs operating during the period:

1

Rotary rigs operating same period last year:

0

## Nevada Oil Production



# NEVADA OIL PATCH REPORT

Produced by the Division of Minerals

## Nevada Oil/Gas Field Summary

### **Nye County:**

BAC - Bacon Flat Field: First Production - January, 1981

CUR - Currant Field: First Production - February, 1979

CYN - Grant Canyon Field: First Production - September, 1983

DUC - Duckwater Creek Field: First Production - May, 1990

ESP - Eagle Springs Field: First Production - March, 1954

GSR - Ghost Ranch Field: First Production - August, 1996

KAT - Kate Spring Field: First Production - January, 1986

SND - Sand Dune Field: First Production - January, 1998

SSP - Sans Spring Field: First Production - March, 1993

TMR - Trap Spring Field: First Production - November, 1976

EIN - East Inselberg Field: First Production - April, 2005

### **Elko County:**

DEA - Deadman Creek: First Production - May, 1997

HBT - Humboldt Field: First Production - April, 2014

HUN - Huntington Field: First Production - November, 2014

TOA - Toana Draw Field: First Production - January, 2007

### **Eureka County:**

BAR - Three Bar Field: First Production - March, 1990

BLK - Blackburn Field: First Production - April, 1982

NWC - North Willow Creek: First Production - April, 1988

TOM - Tomera Ranch Field: First Production - December, 1987

# NEVADA OIL PATCH REPORT

Produced by the Division of Minerals

## Oil Production Per Field for Current Period:

Field:	Barrels Produced:
BAC	416
BAR	605
BLK	1,125
CUR	0
CYN	2,761
DUC	0
ESP	2,770
EXP	0
GSR	703
KSP	0
NWC	0
SND	0
SSP	0
TMR	9,737
TOM	0

# NEVADA OIL PATCH REPORT

Produced by the Division of Minerals

## Nevada Oil Production Details

### BAC

*Date listed is last day of month that production numbers were reported for.*

Well Name	Date:	Oil Production (Barrels)	Water Production (Barrels)	Operator	Days
Bacon Flat 23-17	31-May-23	0.00	0.00	Grant Canyon Oil & Gas	0
Bacon Flat 23-17A	31-May-23	416.00	2,818.00	Grant Canyon Oil & Gas	31
<b>Production Totals</b>		416.00	2,818.00		

### BAR

*Date listed is last day of month that production numbers were reported for.*

Well Name	Date:	Oil Production (Barrels)	Water Production (Barrels)	Operator	Days
Three Bar 6R	31-May-23	111.00	970.00	Grant Canyon Oil & Gas	26
Three Bar Federal 25-	31-May-23	494.00	531.00	Grant Canyon Oil & Gas	27
<b>Production Totals</b>		605.00	1,501.00		

### BLK

*Date listed is last day of month that production numbers were reported for.*

Well Name	Date:	Oil Production (Barrels)	Water Production (Barrels)	Operator	Days
Blackburn 10	31-May-23	567.00	3,737.00	Grant Canyon Oil & Gas	31
Blackburn 14	31-May-23	220.00	410.00	Grant Canyon Oil & Gas	17
Blackburn 16	31-May-23	0.00	0.00	Grant Canyon Oil & Gas	
Blackburn 18	31-May-23	293.00	110,516.00	Grant Canyon Oil & Gas	31
Blackburn 19	31-May-23	45.00	63,433.00	Grant Canyon Oil & Gas	31
Blackburn 22	31-May-23	0.00	0.00	Grant Canyon Oil & Gas	
<b>Production Totals</b>		1,125.00	178,096.00		

### CUR

*Date listed is last day of month that production numbers were reported for.*

Well Name	Date:	Oil Production (Barrels)	Water Production (Barrels)	Operator	Days
Currant 1	31-May-23	0.00	0.00	Makoil Inc	
<b>Production Totals</b>		0.00	0.00		

### CYN

*Date listed is last day of month that production numbers were reported for.*

Well Name	Date:	Oil Production (Barrels)	Water Production (Barrels)	Operator	Days
Grant Canyon 10	31-May-23	2,298.00	23,895.00	Grant Canyon Oil & Gas	31



# NEVADA OIL PATCH REPORT

Produced by the Division of Minerals

Grant Canyon 22-21	31-May-23	433.00	14,760.00	Grant Canyon Oil & Gas	31
Grant Canyon 7	31-May-23	30.00	6,040.00	Grant Canyon Oil & Gas	31
Grant Canyon 9	31-May-23	0.00	0.00	Grant Canyon Oil & Gas	
<b>Production Totals</b>		2,761.00	44,695.00		

## DUC

*Date listed is last day of month that production numbers were reported for.*

Well Name	Date:	Oil Production (Barrels)	Water Production (Barrels)	Operator	Days
Duckwater Creek 19-	31-May-23	0.00	0.00	Makoil Inc	
<b>Production Totals</b>		0.00	0.00		

## ESP

*Date listed is last day of month that production numbers were reported for.*

Well Name	Date:	Oil Production (Barrels)	Water Production (Barrels)	Operator	Days
Eagle Spring 13-36	31-May-23	0.00	0.00	Kirkwood Oil & Gas	
Eagle Spring 23-36	31-May-23	720.00	629.00	Kirkwood Oil & Gas	31
Eagle Spring 24-36	31-May-23	0.00	0.00	Kirkwood Oil & Gas	0
Eagle Spring 44-35	31-May-23	0.00	0.00	Kirkwood Oil & Gas	0
Eagle Spring 54-35	31-May-23	242.00	8,203.00	Kirkwood Oil & Gas	30
Eagle Spring 55-35	31-May-23	0.00	0.00	Kirkwood Oil & Gas	
Eagle Spring 64-35	31-May-23	0.00	0.00	Kirkwood Oil & Gas	
Eagle Spring 82-35	31-May-23	8.00	405.00	Kirkwood Oil & Gas	1
Eagle Spring 83-35	31-May-23	0.00	0.00	Kirkwood Oil & Gas	
Eagle Springs 1-35	31-May-23	0.00	0.00	Kirkwood Oil & Gas	0
Eagle Springs 1-36	31-May-23	0.00	0.00	Kirkwood Oil & Gas	0
Eagle Springs 2-36	31-May-23	835.00	5,982.00	Kirkwood Oil & Gas	31
Eagle Springs 35-35	31-May-23	64.00	611.00	Kirkwood Oil & Gas	12
Eagle Springs 43-36	31-May-23	1.00	2.00	Kirkwood Oil & Gas	1
Eagle Springs 4-36	31-May-23	0.00	0.00	Kirkwood Oil & Gas	
Eagle Springs 5-36	31-May-23	605.00	123.00	Kirkwood Oil & Gas	31
Eagle Springs 73-35	31-May-23	285.00	4,768.00	Kirkwood Oil & Gas	31
Eagle Springs 74-35	31-May-23	4.00	78.00	Kirkwood Oil & Gas	1
EagleSprings 15-35	31-May-23	6.00	121.00	Kirkwood Oil & Gas	2
<b>Production Totals</b>		2,770.00	20,922.00		

# NEVADA OIL PATCH REPORT

Produced by the Division of Minerals

## GSR

*Date listed is last day of month that production numbers were reported for.*

Well Name	Date:	Oil Production (Barrels)	Water Production (Barrels)	Operator	Days
Ghost Ranch 2-21X	31-May-23	180.00	20.00	Makoil Inc	31
Ghost Ranch 38-35	31-May-23	183.00	8,437.00	Kirkwood Oil & Gas	30
Ghost Ranch 47-35	31-May-23	170.00	7,864.00	Kirkwood Oil & Gas	30
Ghost Ranch 48-35	31-May-23	170.00	7,864.00	Kirkwood Oil & Gas	30
<b>Production Totals</b>		703.00	24,185.00		

## KSP

*Date listed is last day of month that production numbers were reported for.*

Well Name	Date:	Oil Production (Barrels)	Water Production (Barrels)	Operator	Days
Kate Spring 12-2	31-May-23	0.00	0.00	Makoil Inc	
<b>Production Totals</b>		0.00	0.00		

## SND

*Date listed is last day of month that production numbers were reported for.*

Well Name	Date:	Oil Production (Barrels)	Water Production (Barrels)	Operator	Days
Sand Dune 88-35	31-May-23	0.00	0.00	Kirkwood Oil & Gas	
<b>Production Totals</b>		0.00	0.00		

## SSP

*Date listed is last day of month that production numbers were reported for.*

Well Name	Date:	Oil Production (Barrels)	Water Production (Barrels)	Operator	Days
Federal 12-14	31-May-23	0.00	0.00	Grant Canyon Oil & Gas	
Federal 5-14	31-May-23	0.00	0.00	Grant Canyon Oil & Gas	0
Sans Spring 5-14A	31-May-23	0.00	0.00	Grant Canyon Oil & Gas	
<b>Production Totals</b>		0.00	0.00		

## TMR

*Date listed is last day of month that production numbers were reported for.*

Well Name	Date:	Oil Production (Barrels)	Water Production (Barrels)	Operator	Days
Britton 13-21	31-May-23	0.00	0.00	Makoil Inc	0
East Inselberg 36-33	31-May-23	0.00	0.00	Makoil Inc	
Munson Ranch 12-14	31-May-23	45.00	24.00	Makoil Inc	5
Munson Ranch 12-24	31-May-23	186.00	1,404.00	Makoil Inc	31
Munson Ranch 12-32	31-May-23	941.00	2,763.00	Makoil Inc	28

# NEVADA OIL PATCH REPORT

Produced by the Division of Minerals

Munson Ranch 12-33	31-May-23	0.00	0.00	Makoil Inc	0
Munson Ranch 12-34	31-May-23	202.00	329.00	Makoil Inc	31
Munson Ranch 12-43	31-May-23	522.00	1,194.00	Makoil Inc	31
Munson Ranch 13-1	31-May-23	288.00	12.00	Makoil Inc	31
Munson Ranch 13-11	31-May-23	0.00	0.00	Makoil Inc	0
Munson Ranch 13-11	31-May-23	163.00	2,782.00	Makoil Inc	31
Munson Ranch 13-12	31-May-23	0.00	0.00	Makoil Inc	0
Munson Ranch 13-14	31-May-23	789.00	13,342.00	Makoil Inc	31
Munson Ranch 13-21	31-May-23	339.00	1,635.00	Makoil Inc	31
Munson Ranch 13-24	31-May-23	0.00	0.00	Makoil Inc	
Munson Ranch 13-31	31-May-23	161.00	1,967.00	Makoil Inc	31
Munson Ranch 13-32	31-May-23	366.00	3,406.00	Makoil Inc	31
Munson Ranch 13-33	31-May-23	99.00	329.00	Makoil Inc	31
Munson Ranch 13-41	31-May-23	1,045.00	7,881.00	Makoil Inc	31
Munson Ranch 13-42	31-May-23	0.00	0.00	Makoil Inc	
Munson Ranch 13-45	31-May-23	93.00	24.00	Makoil Inc	31
Munson Ranch 13-46	31-May-23	106.00	26.00	Makoil Inc	31
Munson Ranch 14-23	31-May-23	215.00	1,500.00	Makoil Inc	31
Munson Ranch 14-32	31-May-23	223.00	5,229.00	Makoil Inc	31
Munson Ranch 14-33	31-May-23	96.00	460.00	Makoil Inc	31
Munson Ranch 14-34	31-May-23	140.00	694.00	Makoil Inc	31
Munson Ranch 14-34	31-May-23	70.00	514.00	Makoil Inc	31
Munson Ranch 14-44	31-May-23	0.00	0.00	Makoil Inc	
Munson Ranch 14-49	31-May-23	103.00	299.00	Makoil Inc	31
Munson Ranch 14-49	31-May-23	15.00	5.00	Makoil Inc	2
Radio 6-31	31-May-23	0.00	0.00	Makoil Inc	0
Trap Spring 14-42	31-May-23	97.00	1,787.00	Makoil Inc	31
Trap Spring 16	31-May-23	316.00	10,968.00	Makoil Inc	31
Trap Spring 19	31-May-23	181.00	85.00	Makoil Inc	29
Trap Spring 2 48-27	31-May-23	479.00	315.00	Makoil Inc	31
Trap Spring 23-41	31-May-23	68.00	89.00	Makoil Inc	6
Trap Spring 3	31-May-23	843.00	115,197.00	Makoil Inc	31

# NEVADA OIL PATCH REPORT

Produced by the Division of Minerals

Trap Spring 8	31-May-23	0.00	0.00	Makoil Inc	
Trap Spring 9	31-May-23	1,535.00	35,708.00	Makoil Inc	31
Zuspann 24-3	31-May-23	11.00	9.00	Makoil Inc	1
<b>Production Totals</b>		9,737.00	209,977.00		

## TOM

*Date listed is last day of month that production numbers were reported for.*

<b>Well Name</b>	<b>Date:</b>	<b>Oil Production (Barrels)</b>	<b>Water Production (Barrels)</b>	<b>Operator</b>	<b>Days</b>
Tomera Ranch 3	31-May-23	0.00	0.00	Tomera Oil Fields LLC	
Tomera Ranch 33-1B	31-May-23	0.00	0.00	Tomera Oil Fields LLC	0
<b>Production Totals</b>		0.00	0.00		

# NEVADA OIL PATCH REPORT

Produced by the Division of Minerals

# NEVADA OIL PATCH REPORT

Produced by the Division of Minerals

## Report for the Month of:

June, 2023

## Production Summary (Barrels):

Total Nevada oil production for the period:

17,157

Production for the same period last year:

22,373

Total Nevada gas production for the period:

228 MCF

Gas production for the same period last year:

681 MCF

## Permitting:

Permits to drill issued by NDOM in the period:

0

Permits issued for the same period last year:

0

## Rig Count:

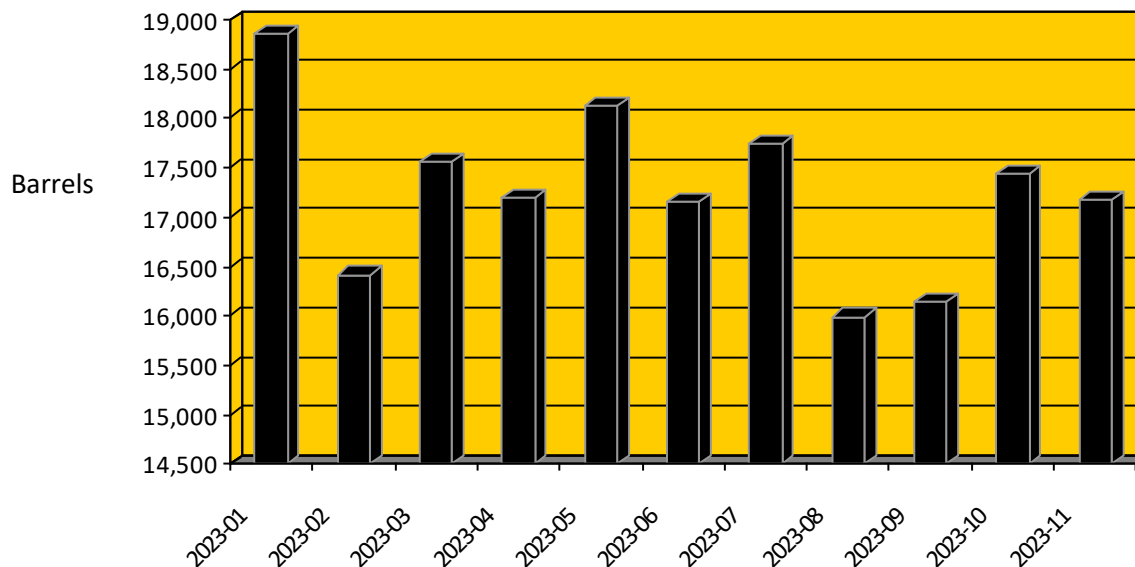
Rotary rigs operating during the period:

0

Rotary rigs operating same period last year:

0

## Nevada Oil Production



# NEVADA OIL PATCH REPORT

Produced by the Division of Minerals

## Nevada Oil/Gas Field Summary

### **Nye County:**

BAC - Bacon Flat Field: First Production - January, 1981

CUR - Currant Field: First Production - February, 1979

CYN - Grant Canyon Field: First Production - September, 1983

DUC - Duckwater Creek Field: First Production - May, 1990

ESP - Eagle Springs Field: First Production - March, 1954

GSR - Ghost Ranch Field: First Production - August, 1996

KAT - Kate Spring Field: First Production - January, 1986

SND - Sand Dune Field: First Production - January, 1998

SSP - Sans Spring Field: First Production - March, 1993

TMR - Trap Spring Field: First Production - November, 1976

EIN - East Inselberg Field: First Production - April, 2005

### **Elko County:**

DEA - Deadman Creek: First Production - May, 1997

HBT - Humboldt Field: First Production - April, 2014

HUN - Huntington Field: First Production - November, 2014

TOA - Toana Draw Field: First Production - January, 2007

### **Eureka County:**

BAR - Three Bar Field: First Production - March, 1990

BLK - Blackburn Field: First Production - April, 1982

NWC - North Willow Creek: First Production - April, 1988

TOM - Tomera Ranch Field: First Production - December, 1987

# NEVADA OIL PATCH REPORT

Produced by the Division of Minerals

## Oil Production Per Field for Current Period:

Field:	Barrels Produced:
BAC	423
BAR	596
BLK	1,267
CUR	0
CYN	2,614
DUC	0
ESP	2,673
EXP	0
GSR	689
KSP	0
NWC	0
SND	0
SSP	1
TMR	8,894
TOM	0



# NEVADA OIL PATCH REPORT

Produced by the Division of Minerals

## Nevada Oil Production Details

### BAC

*Date listed is last day of month that production numbers were reported for.*

Well Name	Date:	Oil Production (Barrels)	Water Production (Barrels)	Operator	Days
Bacon Flat 23-17	30-Jun-23	0.00	0.00	Grant Canyon Oil & Gas	0
Bacon Flat 23-17A	30-Jun-23	423.00	2,611.00	Grant Canyon Oil & Gas	30
<b>Production Totals</b>		423.00	2,611.00		

### BAR

*Date listed is last day of month that production numbers were reported for.*

Well Name	Date:	Oil Production (Barrels)	Water Production (Barrels)	Operator	Days
Three Bar 6R	30-Jun-23	104.00	220.00	Grant Canyon Oil & Gas	29
Three Bar Federal 25-	30-Jun-23	492.00	521.00	Grant Canyon Oil & Gas	28
<b>Production Totals</b>		596.00	741.00		

### BLK

*Date listed is last day of month that production numbers were reported for.*

Well Name	Date:	Oil Production (Barrels)	Water Production (Barrels)	Operator	Days
Blackburn 10	30-Jun-23	609.00	3,595.00	Grant Canyon Oil & Gas	30
Blackburn 14	30-Jun-23	310.00	719.00	Grant Canyon Oil & Gas	30
Blackburn 16	30-Jun-23	0.00	0.00	Grant Canyon Oil & Gas	0
Blackburn 18	30-Jun-23	310.00	115,517.00	Grant Canyon Oil & Gas	30
Blackburn 19	30-Jun-23	38.00	46,610.00	Grant Canyon Oil & Gas	30
Blackburn 22	30-Jun-23	0.00	0.00	Grant Canyon Oil & Gas	0
<b>Production Totals</b>		1,267.00	166,441.00		

### CUR

*Date listed is last day of month that production numbers were reported for.*

Well Name	Date:	Oil Production (Barrels)	Water Production (Barrels)	Operator	Days
Currant 1	30-Jun-23	0.00	0.00	Makoil Inc	
<b>Production Totals</b>		0.00	0.00		

### CYN

*Date listed is last day of month that production numbers were reported for.*

Well Name	Date:	Oil Production (Barrels)	Water Production (Barrels)	Operator	Days
Grant Canyon 10	30-Jun-23	2,194.00	23,600.00	Grant Canyon Oil & Gas	30

# NEVADA OIL PATCH REPORT

Produced by the Division of Minerals

Grant Canyon 22-21	30-Jun-23	392.00	14,370.00	Grant Canyon Oil & Gas	30
Grant Canyon 7	30-Jun-23	28.00	5,840.00	Grant Canyon Oil & Gas	30
Grant Canyon 9	30-Jun-23	0.00	0.00	Grant Canyon Oil & Gas	0
<b>Production Totals</b>		2,614.00	43,810.00		

## DUC

*Date listed is last day of month that production numbers were reported for.*

Well Name	Date:	Oil Production (Barrels)	Water Production (Barrels)	Operator	Days
Duckwater Creek 19-	30-Jun-23	0.00	0.00	Makoil Inc	
<b>Production Totals</b>		0.00	0.00		

## ESP

*Date listed is last day of month that production numbers were reported for.*

Well Name	Date:	Oil Production (Barrels)	Water Production (Barrels)	Operator	Days
Eagle Spring 13-36	30-Jun-23	0.00	0.00	Kirkwood Oil & Gas	0
Eagle Spring 23-36	30-Jun-23	703.00	659.00	Kirkwood Oil & Gas	30
Eagle Spring 24-36	30-Jun-23	1.00	3.00	Kirkwood Oil & Gas	1
Eagle Spring 44-35	30-Jun-23	0.00	0.00	Kirkwood Oil & Gas	0
Eagle Spring 54-35	30-Jun-23	270.00	8,254.00	Kirkwood Oil & Gas	30
Eagle Spring 55-35	30-Jun-23	0.00	0.00	Kirkwood Oil & Gas	0
Eagle Spring 64-35	30-Jun-23	0.00	0.00	Kirkwood Oil & Gas	0
Eagle Spring 82-35	30-Jun-23	4.00	204.00	Kirkwood Oil & Gas	1
Eagle Spring 83-35	30-Jun-23	0.00	0.00	Kirkwood Oil & Gas	0
Eagle Springs 1-35	30-Jun-23	0.00	0.00	Kirkwood Oil & Gas	0
Eagle Springs 1-36	30-Jun-23	0.00	0.00	Kirkwood Oil & Gas	0
Eagle Springs 2-36	30-Jun-23	816.00	6,265.00	Kirkwood Oil & Gas	30
Eagle Springs 35-35	30-Jun-23	0.00	0.00	Kirkwood Oil & Gas	0
Eagle Springs 43-36	30-Jun-23	1.00	3.00	Kirkwood Oil & Gas	1
Eagle Springs 4-36	30-Jun-23	0.00	0.00	Kirkwood Oil & Gas	0
Eagle Springs 5-36	30-Jun-23	591.00	129.00	Kirkwood Oil & Gas	30
Eagle Springs 73-35	30-Jun-23	278.00	4,993.00	Kirkwood Oil & Gas	30
Eagle Springs 74-35	30-Jun-23	0.00	0.00	Kirkwood Oil & Gas	0
EagleSprings 15-35	30-Jun-23	9.00	179.00	Kirkwood Oil & Gas	3
<b>Production Totals</b>		2,673.00	20,689.00		

# NEVADA OIL PATCH REPORT

Produced by the Division of Minerals

## GSR

*Date listed is last day of month that production numbers were reported for.*

Well Name	Date:	Oil Production (Barrels)	Water Production (Barrels)	Operator	Days
Ghost Ranch 2-21X	30-Jun-23	188.00	41.00	Makoil Inc	30
Ghost Ranch 38-35	30-Jun-23	175.00	7,986.00	Kirkwood Oil & Gas	30
Ghost Ranch 47-35	30-Jun-23	163.00	7,443.00	Kirkwood Oil & Gas	30
Ghost Ranch 48-35	30-Jun-23	163.00	7,443.00	Kirkwood Oil & Gas	30
<b>Production Totals</b>		689.00	22,913.00		

## KSP

*Date listed is last day of month that production numbers were reported for.*

Well Name	Date:	Oil Production (Barrels)	Water Production (Barrels)	Operator	Days
Kate Spring 12-2	30-Jun-23	0.00	0.00	Makoil Inc	
<b>Production Totals</b>		0.00	0.00		

## SND

*Date listed is last day of month that production numbers were reported for.*

Well Name	Date:	Oil Production (Barrels)	Water Production (Barrels)	Operator	Days
Sand Dune 88-35	30-Jun-23	0.00	0.00	Kirkwood Oil & Gas	0
<b>Production Totals</b>		0.00	0.00		

## SSP

*Date listed is last day of month that production numbers were reported for.*

Well Name	Date:	Oil Production (Barrels)	Water Production (Barrels)	Operator	Days
Federal 12-14	30-Jun-23	0.00	0.00	Grant Canyon Oil & Gas	0
Federal 5-14	30-Jun-23	0.00	0.00	Grant Canyon Oil & Gas	0
Sans Spring 5-14A	30-Jun-23	1.00	0.00	Grant Canyon Oil & Gas	2
<b>Production Totals</b>		1.00	0.00		

## TMR

*Date listed is last day of month that production numbers were reported for.*

Well Name	Date:	Oil Production (Barrels)	Water Production (Barrels)	Operator	Days
Britton 13-21	30-Jun-23	0.00	0.00	Makoil Inc	0
East Inselberg 36-33	30-Jun-23	0.00	0.00	Makoil Inc	
Munson Ranch 12-14	30-Jun-23	49.00	26.00	Makoil Inc	5
Munson Ranch 12-24	30-Jun-23	180.00	1,367.00	Makoil Inc	30
Munson Ranch 12-32	30-Jun-23	765.00	2,401.00	Makoil Inc	30

# NEVADA OIL PATCH REPORT

Produced by the Division of Minerals

Munson Ranch 12-33	30-Jun-23	0.00	0.00	Makoil Inc	
Munson Ranch 12-34	30-Jun-23	205.00	342.00	Makoil Inc	30
Munson Ranch 12-43	30-Jun-23	529.00	1,154.00	Makoil Inc	30
Munson Ranch 13-1	30-Jun-23	253.00	11.00	Makoil Inc	30
Munson Ranch 13-11	30-Jun-23	0.00	0.00	Makoil Inc	
Munson Ranch 13-11	30-Jun-23	146.00	2,697.00	Makoil Inc	30
Munson Ranch 13-12	30-Jun-23	0.00	0.00	Makoil Inc	0
Munson Ranch 13-14	30-Jun-23	551.00	12,119.00	Makoil Inc	30
Munson Ranch 13-21	30-Jun-23	330.00	1,588.00	Makoil Inc	30
Munson Ranch 13-24	30-Jun-23	0.00	0.00	Makoil Inc	0
Munson Ranch 13-31	30-Jun-23	165.00	1,897.00	Makoil Inc	30
Munson Ranch 13-32	30-Jun-23	359.00	3,337.00	Makoil Inc	30
Munson Ranch 13-33	30-Jun-23	104.00	323.00	Makoil Inc	30
Munson Ranch 13-41	30-Jun-23	982.00	7,533.00	Makoil Inc	30
Munson Ranch 13-42	30-Jun-23	0.00	0.00	Makoil Inc	
Munson Ranch 13-45	30-Jun-23	87.00	17.00	Makoil Inc	30
Munson Ranch 13-46	30-Jun-23	96.00	22.00	Makoil Inc	30
Munson Ranch 14-23	30-Jun-23	207.00	1,450.00	Makoil Inc	30
Munson Ranch 14-32	30-Jun-23	212.00	4,574.00	Makoil Inc	25
Munson Ranch 14-33	30-Jun-23	82.00	514.00	Makoil Inc	30
Munson Ranch 14-34	30-Jun-23	5.00	186.00	Makoil Inc	4
Munson Ranch 14-34	30-Jun-23	88.00	493.00	Makoil Inc	30
Munson Ranch 14-44	30-Jun-23	0.00	0.00	Makoil Inc	
Munson Ranch 14-49	30-Jun-23	99.00	323.00	Makoil Inc	30
Munson Ranch 14-49	30-Jun-23	13.00	8.00	Makoil Inc	2
Radio 6-31	30-Jun-23	0.00	0.00	Makoil Inc	
Trap Spring 14-42	30-Jun-23	87.00	1,733.00	Makoil Inc	30
Trap Spring 16	30-Jun-23	295.00	10,357.00	Makoil Inc	30
Trap Spring 19	30-Jun-23	458.00	320.00	Makoil Inc	30
Trap Spring 2 48-27	30-Jun-23	452.00	231.00	Makoil Inc	30
Trap Spring 23-41	30-Jun-23	45.00	25.00	Makoil Inc	6
Trap Spring 3	30-Jun-23	767.00	110,971.00	Makoil Inc	30

# NEVADA OIL PATCH REPORT

Produced by the Division of Minerals

Trap Spring 8	30-Jun-23	0.00	0.00	Makoil Inc	
Trap Spring 9	30-Jun-23	1,283.00	33,818.00	Makoil Inc	30
Zuspann 24-3	30-Jun-23	0.00	0.00	Makoil Inc	
<b>Production Totals</b>		8,894.00	199,837.00		

**TOM**

*Date listed is last day of month that production numbers were reported for.*

Well Name	Date:	Oil Production (Barrels)	Water Production (Barrels)	Operator	Days
Tomera Ranch 3	30-Jun-23	0.00	0.00	Tomera Oil Fields LLC	0
Tomera Ranch 33-1B	30-Jun-23	0.00	0.00	Tomera Oil Fields LLC	0
<b>Production Totals</b>		0.00	0.00		

# NEVADA OIL PATCH REPORT

Produced by the Division of Minerals

# NEVADA OIL PATCH REPORT

Produced by the Division of Minerals

## Report for the Month of:

July, 2022

## Production Summary (Barrels):

Total Nevada oil production for the period:

21,880

Production for the same period last year:

19,671

Total Nevada gas production for the period:

451 MCF

Gas production for the same period last year:

67 MCF

## Permitting:

Permits to drill issued by NDOM in the period:

1

Permits issued for the same period last year:

1

## Rig Count:

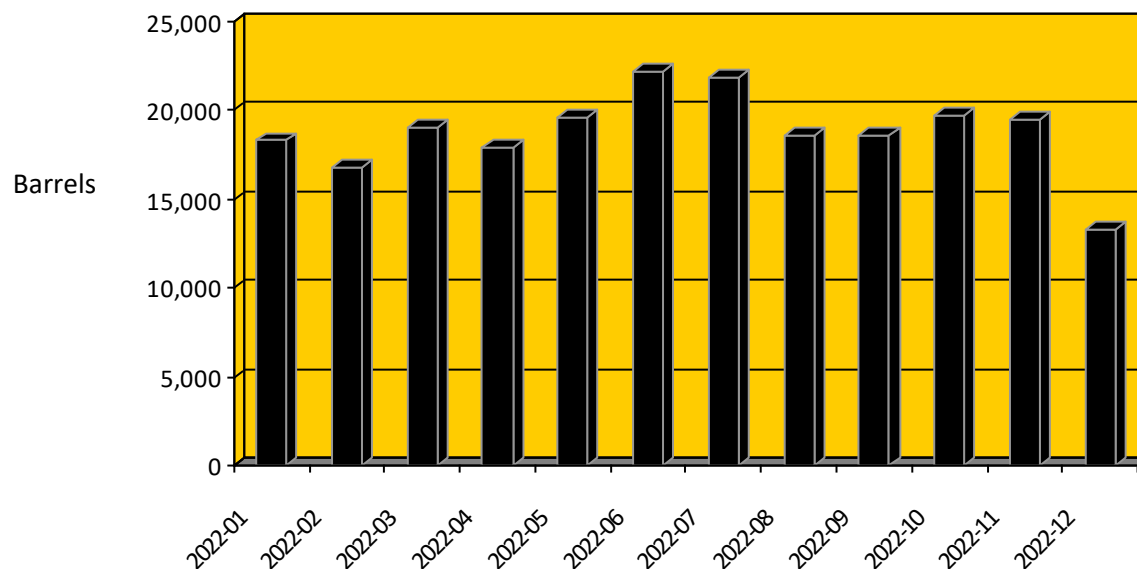
Rotary rigs operating during the period:

0

Rotary rigs operating same period last year:

0

## Nevada Oil Production



# NEVADA OIL PATCH REPORT

Produced by the Division of Minerals

## Nevada Oil/Gas Field Summary

### **Nye County:**

BAC - Bacon Flat Field: First Production - January, 1981  
CUR - Currant Field: First Production - February, 1979  
CYN - Grant Canyon Field: First Production - September, 1983  
DUC - Duckwater Creek Field: First Production - May, 1990  
ESP - Eagle Springs Field: First Production - March, 1954  
GSR - Ghost Ranch Field: First Production - August, 1996  
KAT - Kate Spring Field: First Production - January, 1986  
SND - Sand Dune Field: First Production - January, 1998  
SSP - Sans Spring Field: First Production - March, 1993  
TMR - Trap Spring Field: First Production - November, 1976  
EIN - East Inselberg Field: First Production - April, 2005

### **Elko County:**

DEA - Deadman Creek: First Production - May, 1997  
HBT - Humboldt Field: First Production - April, 2014  
HUN - Huntington Field: First Production - November, 2014  
TOA - Toana Draw Field: First Production - January, 2007

### **Eureka County:**

BAR - Three Bar Field: First Production - March, 1990  
BLK - Blackburn Field: First Production - April, 1982  
NWC - North Willow Creek: First Production - April, 1988  
TOM - Tomera Ranch Field: First Production - December, 1987



# NEVADA OIL PATCH REPORT

Produced by the Division of Minerals

## Oil Production Per Field for Current Period:

Field:	Barrels Produced:
BAC	239
BAR	534
BLK	1,113
CUR	0
CYN	2,864
DUC	0
ESP	3,008
EXP	0
GSR	704
KSP	0
NWC	0
SND	0
SSP	141
TMR	13,057
TOM	220

# NEVADA OIL PATCH REPORT

Produced by the Division of Minerals

## Nevada Oil Production Details

### BAC

*Date listed is last day of month that production numbers were reported for.*

Well Name	Date:	Oil Production (Barrels)	Water Production (Barrels)	Operator	Days
Bacon Flat 23-17	31-Jul-22	0.00	0.00	Grant Canyon Oil & Gas	0
Bacon Flat 23-17A	31-Jul-22	239.00	4,330.00	Grant Canyon Oil & Gas	31
<b>Production Totals</b>		239.00	4,330.00		

### BAR

*Date listed is last day of month that production numbers were reported for.*

Well Name	Date:	Oil Production (Barrels)	Water Production (Barrels)	Operator	Days
Three Bar 6R	31-Jul-22	94.00	512.00	Grant Canyon Oil & Gas	19
Three Bar Federal 25-	31-Jul-22	440.00	584.00	Grant Canyon Oil & Gas	29
<b>Production Totals</b>		534.00	1,096.00		

### BLK

*Date listed is last day of month that production numbers were reported for.*

Well Name	Date:	Oil Production (Barrels)	Water Production (Barrels)	Operator	Days
Blackburn 10	31-Jul-22	410.00	2,345.00	Grant Canyon Oil & Gas	20
Blackburn 14	31-Jul-22	354.00	352.00	Grant Canyon Oil & Gas	23
Blackburn 16	31-Jul-22	67.00	1,723.00	Grant Canyon Oil & Gas	13
Blackburn 18	31-Jul-22	259.00	68,018.00	Grant Canyon Oil & Gas	23
Blackburn 19	31-Jul-22	0.00	0.00	Grant Canyon Oil & Gas	0
Blackburn 22	31-Jul-22	0.00	0.00	Grant Canyon Oil & Gas	0
<b>Production Totals</b>		1,090.00	72,438.00		

### CUR

*Date listed is last day of month that production numbers were reported for.*

Well Name	Date:	Oil Production (Barrels)	Water Production (Barrels)	Operator	Days
Currant 1	31-Jul-22	0.00	0.00	Makoil Inc	0
<b>Production Totals</b>		0.00	0.00		

### CYN

*Date listed is last day of month that production numbers were reported for.*

Well Name	Date:	Oil Production (Barrels)	Water Production (Barrels)	Operator	Days
Grant Canyon 10	31-Jul-22	2,316.00	26,410.00	Grant Canyon Oil & Gas	31

# NEVADA OIL PATCH REPORT

Produced by the Division of Minerals

Grant Canyon 22-21	31-Jul-22	507.00	13,190.00	Grant Canyon Oil & Gas	31
Grant Canyon 7	31-Jul-22	41.00	8,350.00	Grant Canyon Oil & Gas	31
Grant Canyon 9	31-Jul-22	0.00	0.00	Grant Canyon Oil & Gas	0
<b>Production Totals</b>		2,864.00	47,950.00		

## DUC

*Date listed is last day of month that production numbers were reported for.*

Well Name	Date:	Oil Production (Barrels)	Water Production (Barrels)	Operator	Days
Duckwater Creek 19-	31-Jul-22	0.00	0.00	Makoil Inc	0
<b>Production Totals</b>		0.00	0.00		

## ESP

*Date listed is last day of month that production numbers were reported for.*

Well Name	Date:	Oil Production (Barrels)	Water Production (Barrels)	Operator	Days
Eagle Spring 13-36	31-Jul-22	0.00	0.00	Kirkwood Oil & Gas	0
Eagle Spring 23-36	31-Jul-22	725.00	871.00	Kirkwood Oil & Gas	31
Eagle Spring 24-36	31-Jul-22	1.00	4.00	Kirkwood Oil & Gas	1
Eagle Spring 44-35	31-Jul-22	0.00	0.00	Kirkwood Oil & Gas	0
Eagle Spring 54-35	31-Jul-22	311.00	7,303.00	Kirkwood Oil & Gas	30
Eagle Spring 55-35	31-Jul-22	0.00	0.00	Kirkwood Oil & Gas	0
Eagle Spring 64-35	31-Jul-22	0.00	0.00	Kirkwood Oil & Gas	0
Eagle Spring 82-35	31-Jul-22	18.00	1,323.00	Kirkwood Oil & Gas	3
Eagle Spring 83-35	31-Jul-22	0.00	0.00	Kirkwood Oil & Gas	0
Eagle Springs 1-35	31-Jul-22	0.00	0.00	Kirkwood Oil & Gas	0
Eagle Springs 1-36	31-Jul-22	0.00	0.00	Kirkwood Oil & Gas	0
Eagle Springs 2-36	31-Jul-22	841.00	8,283.00	Kirkwood Oil & Gas	31
Eagle Springs 35-35	31-Jul-22	204.00	1,349.00	Kirkwood Oil & Gas	30
Eagle Springs 43-36	31-Jul-22	7.00	16.00	Kirkwood Oil & Gas	7
Eagle Springs 4-36	31-Jul-22	0.00	0.00	Kirkwood Oil & Gas	0
Eagle Springs 5-36	31-Jul-22	610.00	171.00	Kirkwood Oil & Gas	31
Eagle Springs 73-35	31-Jul-22	287.00	6,602.00	Kirkwood Oil & Gas	31
Eagle Springs 74-35	31-Jul-22	0.00	0.00	Kirkwood Oil & Gas	0
EagleSprings 15-35	31-Jul-22	4.00	57.00	Kirkwood Oil & Gas	1
<b>Production Totals</b>		3,008.00	25,979.00		

# NEVADA OIL PATCH REPORT

Produced by the Division of Minerals

## GSR

*Date listed is last day of month that production numbers were reported for.*

Well Name	Date:	Oil Production (Barrels)	Water Production (Barrels)	Operator	Days
Ghost Ranch 2-21X	31-Jul-22	160.00	0.00	Makoil Inc	31
Ghost Ranch 38-35	31-Jul-22	190.00	8,592.00	Kirkwood Oil & Gas	31
Ghost Ranch 47-35	31-Jul-22	177.00	8,008.00	Kirkwood Oil & Gas	31
Ghost Ranch 48-35	31-Jul-22	177.00	8,008.00	Kirkwood Oil & Gas	31
<b>Production Totals</b>		704.00	24,608.00		

## KSP

*Date listed is last day of month that production numbers were reported for.*

Well Name	Date:	Oil Production (Barrels)	Water Production (Barrels)	Operator	Days
Kate Spring 12-2	31-Jul-22	0.00	0.00	Makoil Inc	0
<b>Production Totals</b>		0.00	0.00		

## SND

*Date listed is last day of month that production numbers were reported for.*

Well Name	Date:	Oil Production (Barrels)	Water Production (Barrels)	Operator	Days
Sand Dune 88-35	31-Jul-22	0.00	0.00	Kirkwood Oil & Gas	0
<b>Production Totals</b>		0.00	0.00		

## SSP

*Date listed is last day of month that production numbers were reported for.*

Well Name	Date:	Oil Production (Barrels)	Water Production (Barrels)	Operator	Days
Federal 12-14	31-Jul-22	0.00	0.00	Grant Canyon Oil & Gas	0
Federal 5-14	31-Jul-22	0.00	0.00	Grant Canyon Oil & Gas	0
Sans Spring 5-14A	31-Jul-22	141.00	0.00	Grant Canyon Oil & Gas	5
<b>Production Totals</b>		141.00	0.00		

## TMR

*Date listed is last day of month that production numbers were reported for.*

Well Name	Date:	Oil Production (Barrels)	Water Production (Barrels)	Operator	Days
Britton 13-21	31-Jul-22	0.00	0.00	Makoil Inc	0
East Inselberg 36-33	31-Jul-22	0.00	0.00	Makoil Inc	0
Munson Ranch 12-14	31-Jul-22	80.00	7.00	Makoil Inc	25
Munson Ranch 12-24	31-Jul-22	208.00	1,225.00	Makoil Inc	31
Munson Ranch 12-32	31-Jul-22	4,004.00	5,388.00	Makoil Inc	31

# NEVADA OIL PATCH REPORT

Produced by the Division of Minerals

Munson Ranch 12-33	31-Jul-22	0.00	0.00	Makoil Inc	0
Munson Ranch 12-34	31-Jul-22	156.00	444.00	Makoil Inc	31
Munson Ranch 12-43	31-Jul-22	488.00	1,904.00	Makoil Inc	31
Munson Ranch 13-1	31-Jul-22	264.00	14.00	Makoil Inc	31
Munson Ranch 13-11	31-Jul-22	0.00	0.00	Makoil Inc	0
Munson Ranch 13-11	31-Jul-22	124.00	2,018.00	Makoil Inc	31
Munson Ranch 13-12	31-Jul-22	0.00	0.00	Makoil Inc	0
Munson Ranch 13-14	31-Jul-22	617.00	9,987.00	Makoil Inc	31
Munson Ranch 13-21	31-Jul-22	310.00	1,241.00	Makoil Inc	31
Munson Ranch 13-24	31-Jul-22	0.00	0.00	Makoil Inc	0
Munson Ranch 13-31	31-Jul-22	190.00	1,837.00	Makoil Inc	31
Munson Ranch 13-32	31-Jul-22	362.00	3,476.00	Makoil Inc	31
Munson Ranch 13-33	31-Jul-22	136.00	594.00	Makoil Inc	31
Munson Ranch 13-41	31-Jul-22	640.00	10,777.00	Makoil Inc	31
Munson Ranch 13-42	31-Jul-22	0.00	0.00	Makoil Inc	0
Munson Ranch 13-45	31-Jul-22	85.00	17.00	Makoil Inc	31
Munson Ranch 13-46	31-Jul-22	125.00	21.00	Makoil Inc	31
Munson Ranch 14-23	31-Jul-22	231.00	1,986.00	Makoil Inc	31
Munson Ranch 14-32	31-Jul-22	249.00	6,187.00	Makoil Inc	31
Munson Ranch 14-33	31-Jul-22	101.00	405.00	Makoil Inc	31
Munson Ranch 14-34	31-Jul-22	0.00	0.00	Makoil Inc	0
Munson Ranch 14-34	31-Jul-22	130.00	743.00	Makoil Inc	31
Munson Ranch 14-44	31-Jul-22	0.00	0.00	Makoil Inc	0
Munson Ranch 14-49	31-Jul-22	113.00	295.00	Makoil Inc	31
Munson Ranch 14-49	31-Jul-22	15.00	14.00	Makoil Inc	2
Radio 6-31	31-Jul-22	0.00	0.00	Makoil Inc	0
Trap Spring 14-42	31-Jul-22	95.00	1,855.00	Makoil Inc	31
Trap Spring 16	31-Jul-22	310.00	9,412.00	Makoil Inc	31
Trap Spring 19	31-Jul-22	869.00	330.00	Makoil Inc	31
Trap Spring 2 48-27	31-Jul-22	429.00	54.00	Makoil Inc	31
Trap Spring 23-41	31-Jul-22	53.00	22.00	Makoil Inc	10
Trap Spring 3	31-Jul-22	804.00	114,448.00	Makoil Inc	31

# NEVADA OIL PATCH REPORT

Produced by the Division of Minerals

Trap Spring 8	31-Jul-22	0.00	0.00	Makoil Inc	0
Trap Spring 9	31-Jul-22	1,869.00	36,946.00	Makoil Inc	31
Zuspann 24-3	31-Jul-22	0.00	0.00	Makoil Inc	0
<b>Production Totals</b>		13,057.00	211,647.00		

## TOM

*Date listed is last day of month that production numbers were reported for.*

<b>Well Name</b>	<b>Date:</b>	<b>Oil Production (Barrels)</b>	<b>Water Production (Barrels)</b>	<b>Operator</b>	<b>Days</b>
Tomera Ranch 3	31-Jul-22	110.00	110.00	Tomera Oil Fields LLC	30
Tomera Ranch 33-1B	31-Jul-22	110.00	110.00	Tomera Oil Fields LLC	30
<b>Production Totals</b>		220.00	220.00		

# NEVADA OIL PATCH REPORT

Produced by the Division of Minerals

# NEVADA OIL PATCH REPORT

Produced by the Division of Minerals

## Report for the Month of:

August, 2022

## Production Summary (Barrels):

Total Nevada oil production for the period:

18,624

Production for the same period last year:

20,235

Total Nevada gas production for the period:

82 MCF

Gas production for the same period last year:

469 MCF

## Permitting:

Permits to drill issued by NDOM in the period:

0

Permits issued for the same period last year:

0

## Rig Count:

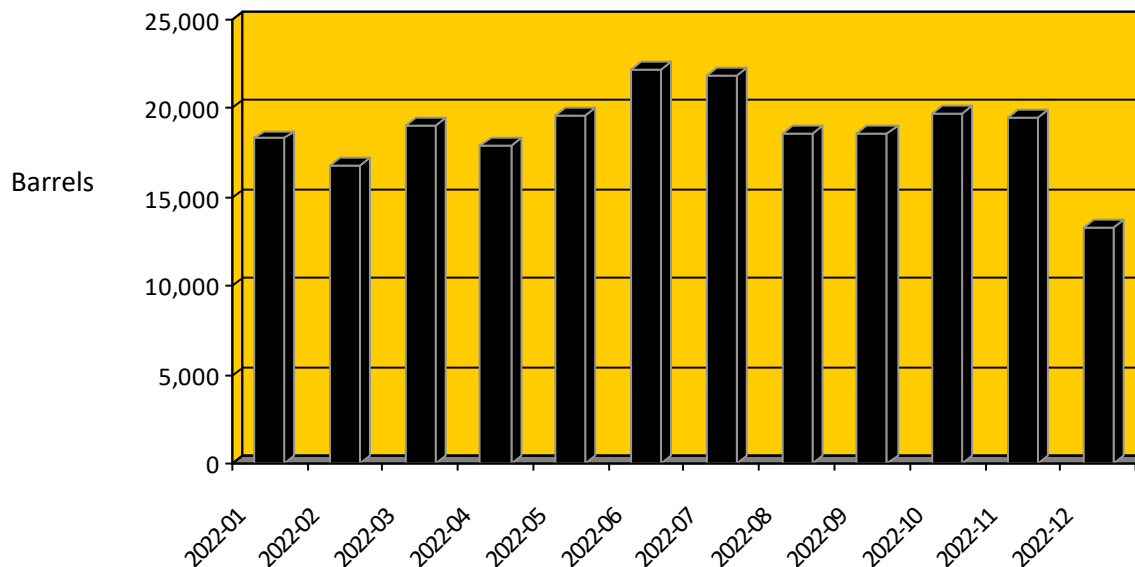
Rotary rigs operating during the period:

0

Rotary rigs operating same period last year:

0

## Nevada Oil Production





# NEVADA OIL PATCH REPORT

Produced by the Division of Minerals

## Nevada Oil/Gas Field Summary

### **Nye County:**

BAC - Bacon Flat Field: First Production - January, 1981  
CUR - Currant Field: First Production - February, 1979  
CYN - Grant Canyon Field: First Production - September, 1983  
DUC - Duckwater Creek Field: First Production - May, 1990  
ESP - Eagle Springs Field: First Production - March, 1954  
GSR - Ghost Ranch Field: First Production - August, 1996  
KAT - Kate Spring Field: First Production - January, 1986  
SND - Sand Dune Field: First Production - January, 1998  
SSP - Sans Spring Field: First Production - March, 1993  
TMR - Trap Spring Field: First Production - November, 1976  
EIN - East Inselberg Field: First Production - April, 2005

### **Elko County:**

DEA - Deadman Creek: First Production - May, 1997  
HBT - Humboldt Field: First Production - April, 2014  
HUN - Huntington Field: First Production - November, 2014  
TOA - Toana Draw Field: First Production - January, 2007

### **Eureka County:**

BAR - Three Bar Field: First Production - March, 1990  
BLK - Blackburn Field: First Production - April, 1982  
NWC - North Willow Creek: First Production - April, 1988  
TOM - Tomera Ranch Field: First Production - December, 1987

# NEVADA OIL PATCH REPORT

Produced by the Division of Minerals

## Oil Production Per Field for Current Period:

Field:	Barrels Produced:
BAC	199
BAR	81
BLK	1,236
CUR	0
CYN	2,856
DUC	0
ESP	2,444
EXP	0
GSR	727
KSP	0
NWC	0
SND	0
SSP	211
TMR	10,870
TOM	0

# NEVADA OIL PATCH REPORT

Produced by the Division of Minerals

## Nevada Oil Production Details

### BAC

*Date listed is last day of month that production numbers were reported for.*

Well Name	Date:	Oil Production (Barrels)	Water Production (Barrels)	Operator	Days
Bacon Flat 23-17	31-Aug-22	0.00	0.00	Grant Canyon Oil & Gas	0
Bacon Flat 23-17A	31-Aug-22	199.00	3,205.00	Grant Canyon Oil & Gas	24
<b>Production Totals</b>		199.00	3,205.00		

### BAR

*Date listed is last day of month that production numbers were reported for.*

Well Name	Date:	Oil Production (Barrels)	Water Production (Barrels)	Operator	Days
Three Bar 6R	31-Aug-22	81.00	209.00	Grant Canyon Oil & Gas	23
Three Bar Federal 25-	31-Aug-22	0.00	0.00	Grant Canyon Oil & Gas	0
<b>Production Totals</b>		81.00	209.00		

### BLK

*Date listed is last day of month that production numbers were reported for.*

Well Name	Date:	Oil Production (Barrels)	Water Production (Barrels)	Operator	Days
Blackburn 10	31-Aug-22	512.00	2,874.00	Grant Canyon Oil & Gas	24
Blackburn 14	31-Aug-22	336.00	328.00	Grant Canyon Oil & Gas	21
Blackburn 16	31-Aug-22	0.00	0.00	Grant Canyon Oil & Gas	
Blackburn 18	31-Aug-22	363.00	99,118.00	Grant Canyon Oil & Gas	31
Blackburn 19	31-Aug-22	0.00	0.00	Grant Canyon Oil & Gas	
Blackburn 22	31-Aug-22	0.00	0.00	Grant Canyon Oil & Gas	
<b>Production Totals</b>		1,211.00	102,320.00		

### CUR

*Date listed is last day of month that production numbers were reported for.*

Well Name	Date:	Oil Production (Barrels)	Water Production (Barrels)	Operator	Days
Currant 1	31-Aug-22	0.00	0.00	Makoil Inc	0
<b>Production Totals</b>		0.00	0.00		

### CYN

*Date listed is last day of month that production numbers were reported for.*

Well Name	Date:	Oil Production (Barrels)	Water Production (Barrels)	Operator	Days
Grant Canyon 10	31-Aug-22	2,362.00	26,030.00	Grant Canyon Oil & Gas	31

# NEVADA OIL PATCH REPORT

Produced by the Division of Minerals

Grant Canyon 22-21	31-Aug-22	474.00	13,390.00	Grant Canyon Oil & Gas	31
Grant Canyon 7	31-Aug-22	20.00	3,990.00	Grant Canyon Oil & Gas	31
Grant Canyon 9	31-Aug-22	0.00	0.00	Grant Canyon Oil & Gas	
<b>Production Totals</b>		2,856.00	43,410.00		

## DUC

*Date listed is last day of month that production numbers were reported for.*

Well Name	Date:	Oil Production (Barrels)	Water Production (Barrels)	Operator	Days
Duckwater Creek 19-	31-Aug-22	0.00	0.00	Makoil Inc	0
<b>Production Totals</b>		0.00	0.00		

## ESP

*Date listed is last day of month that production numbers were reported for.*

Well Name	Date:	Oil Production (Barrels)	Water Production (Barrels)	Operator	Days
Eagle Spring 13-36	31-Aug-22	0.00	0.00	Kirkwood Oil & Gas	0
Eagle Spring 23-36	31-Aug-22	844.00	1,339.00	Kirkwood Oil & Gas	31
Eagle Spring 24-36	31-Aug-22	1.00	6.00	Kirkwood Oil & Gas	1
Eagle Spring 44-35	31-Aug-22	0.00	0.00	Kirkwood Oil & Gas	0
Eagle Spring 54-35	31-Aug-22	308.00	7,505.00	Kirkwood Oil & Gas	30
Eagle Spring 55-35	31-Aug-22	0.00	0.00	Kirkwood Oil & Gas	0
Eagle Spring 64-35	31-Aug-22	0.00	0.00	Kirkwood Oil & Gas	0
Eagle Spring 82-35	31-Aug-22	28.00	2,669.00	Kirkwood Oil & Gas	4
Eagle Spring 83-35	31-Aug-22	0.00	0.00	Kirkwood Oil & Gas	0
Eagle Springs 1-35	31-Aug-22	0.00	0.00	Kirkwood Oil & Gas	0
Eagle Springs 1-36	31-Aug-22	0.00	0.00	Kirkwood Oil & Gas	0
Eagle Springs 2-36	31-Aug-22	8.00	103.00	Kirkwood Oil & Gas	1
Eagle Springs 35-35	31-Aug-22	201.00	1,387.00	Kirkwood Oil & Gas	30
Eagle Springs 43-36	31-Aug-22	9.00	29.00	Kirkwood Oil & Gas	8
Eagle Springs 4-36	31-Aug-22	0.00	0.00	Kirkwood Oil & Gas	0
Eagle Springs 5-36	31-Aug-22	709.00	263.00	Kirkwood Oil & Gas	31
Eagle Springs 73-35	31-Aug-22	332.00	10,094.00	Kirkwood Oil & Gas	31
Eagle Springs 74-35	31-Aug-22	0.00	0.00	Kirkwood Oil & Gas	0
EagleSprings 15-35	31-Aug-22	4.00	66.00	Kirkwood Oil & Gas	1
<b>Production Totals</b>		2,444.00	23,461.00		

# NEVADA OIL PATCH REPORT

Produced by the Division of Minerals

## GSR

*Date listed is last day of month that production numbers were reported for.*

Well Name	Date:	Oil Production (Barrels)	Water Production (Barrels)	Operator	Days
Ghost Ranch 2-21X	31-Aug-22	186.00	11.00	Makoil Inc	31
Ghost Ranch 38-35	31-Aug-22	189.00	8,904.00	Kirkwood Oil & Gas	31
Ghost Ranch 47-35	31-Aug-22	176.00	8,299.00	Kirkwood Oil & Gas	31
Ghost Ranch 48-35	31-Aug-22	176.00	8,299.00	Kirkwood Oil & Gas	31
<b>Production Totals</b>		727.00	25,513.00		

## KSP

*Date listed is last day of month that production numbers were reported for.*

Well Name	Date:	Oil Production (Barrels)	Water Production (Barrels)	Operator	Days
Kate Spring 12-2	31-Aug-22	0.00	0.00	Makoil Inc	0
<b>Production Totals</b>		0.00	0.00		

## SND

*Date listed is last day of month that production numbers were reported for.*

Well Name	Date:	Oil Production (Barrels)	Water Production (Barrels)	Operator	Days
Sand Dune 88-35	31-Aug-22	0.00	0.00	Kirkwood Oil & Gas	0
<b>Production Totals</b>		0.00	0.00		

## SSP

*Date listed is last day of month that production numbers were reported for.*

Well Name	Date:	Oil Production (Barrels)	Water Production (Barrels)	Operator	Days
Federal 12-14	31-Aug-22	0.00	0.00	Grant Canyon Oil & Gas	0
Federal 5-14	31-Aug-22	0.00	0.00	Grant Canyon Oil & Gas	0
Sans Spring 5-14A	31-Aug-22	211.00	0.00	Grant Canyon Oil & Gas	5
<b>Production Totals</b>		211.00	0.00		

## TMR

*Date listed is last day of month that production numbers were reported for.*

Well Name	Date:	Oil Production (Barrels)	Water Production (Barrels)	Operator	Days
Britton 13-21	31-Aug-22	0.00	0.00	Makoil Inc	0
East Inselberg 36-33	31-Aug-22	0.00	0.00	Makoil Inc	0
Munson Ranch 12-14	31-Aug-22	35.00	7.00	Makoil Inc	5
Munson Ranch 12-24	31-Aug-22	185.00	1,522.00	Makoil Inc	31
Munson Ranch 12-32	31-Aug-22	1,922.00	4,000.00	Makoil Inc	31

# NEVADA OIL PATCH REPORT

Produced by the Division of Minerals

Munson Ranch 12-33	31-Aug-22	0.00	0.00	Makoil Inc	0
Munson Ranch 12-34	31-Aug-22	204.00	301.00	Makoil Inc	31
Munson Ranch 12-43	31-Aug-22	534.00	1,405.00	Makoil Inc	31
Munson Ranch 13-1	31-Aug-22	271.00	16.00	Makoil Inc	31
Munson Ranch 13-11	31-Aug-22	27.00	407.00	Makoil Inc	1
Munson Ranch 13-11	31-Aug-22	148.00	2,352.00	Makoil Inc	31
Munson Ranch 13-12	31-Aug-22	0.00	0.00	Makoil Inc	0
Munson Ranch 13-14	31-Aug-22	545.00	8,099.00	Makoil Inc	31
Munson Ranch 13-21	31-Aug-22	332.00	1,626.00	Makoil Inc	31
Munson Ranch 13-24	31-Aug-22	0.00	0.00	Makoil Inc	
Munson Ranch 13-31	31-Aug-22	173.00	2,121.00	Makoil Inc	31
Munson Ranch 13-32	31-Aug-22	349.00	3,518.00	Makoil Inc	31
Munson Ranch 13-33	31-Aug-22	126.00	345.00	Makoil Inc	31
Munson Ranch 13-41	31-Aug-22	994.00	7,956.00	Makoil Inc	31
Munson Ranch 13-42	31-Aug-22	0.00	0.00	Makoil Inc	0
Munson Ranch 13-45	31-Aug-22	83.00	25.00	Makoil Inc	31
Munson Ranch 13-46	31-Aug-22	112.00	31.00	Makoil Inc	31
Munson Ranch 14-23	31-Aug-22	214.00	1,905.00	Makoil Inc	31
Munson Ranch 14-32	31-Aug-22	227.00	7,036.00	Makoil Inc	31
Munson Ranch 14-33	31-Aug-22	127.00	453.00	Makoil Inc	31
Munson Ranch 14-34	31-Aug-22	0.00	0.00	Makoil Inc	0
Munson Ranch 14-34	31-Aug-22	92.00	648.00	Makoil Inc	31
Munson Ranch 14-44	31-Aug-22	9.00	4,859.00	Makoil Inc	12
Munson Ranch 14-49	31-Aug-22	102.00	309.00	Makoil Inc	31
Munson Ranch 14-49	31-Aug-22	9.00	2.00	Makoil Inc	1
Radio 6-31	31-Aug-22	0.00	0.00	Makoil Inc	
Trap Spring 14-42	31-Aug-22	117.00	1,949.00	Makoil Inc	31
Trap Spring 16	31-Aug-22	304.00	10,796.00	Makoil Inc	31
Trap Spring 19	31-Aug-22	834.00	306.00	Makoil Inc	31
Trap Spring 2 48-27	31-Aug-22	376.00	135.00	Makoil Inc	29
Trap Spring 23-41	31-Aug-22	62.00	39.00	Makoil Inc	11
Trap Spring 3	31-Aug-22	765.00	114,317.00	Makoil Inc	31

# NEVADA OIL PATCH REPORT

Produced by the Division of Minerals

Trap Spring 8	31-Aug-22	0.00	0.00	Makoil Inc	
Trap Spring 9	31-Aug-22	1,592.00	36,300.00	Makoil Inc	31
Zuspann 24-3	31-Aug-22	0.00	0.00	Makoil Inc	0
<b>Production Totals</b>		10,870.00	212,785.00		

## TOM

*Date listed is last day of month that production numbers were reported for.*

<b>Well Name</b>	<b>Date:</b>	<b>Oil Production (Barrels)</b>	<b>Water Production (Barrels)</b>	<b>Operator</b>	<b>Days</b>
Tomera Ranch 3	31-Aug-22	0.00	0.00	Tomera Oil Fields LLC	0
Tomera Ranch 33-1B	31-Aug-22	0.00	0.00	Tomera Oil Fields LLC	
<b>Production Totals</b>		0.00	0.00		

# NEVADA OIL PATCH REPORT

Produced by the Division of Minerals



# NEVADA OIL PATCH REPORT

Produced by the Division of Minerals

## Report for the Month of:

September, 2022

## **Production Summary (Barrels):**

Total Nevada oil production for the period:

18,531

Production for the same period last year:

18,752

Total Nevada gas production for the period:

MCF

Gas production for the same period last year:

303 MCF

## **Permitting:**

Permits to drill issued by NDOM in the period:

0

Permits issued for the same period last year:

0

## **Rig Count:**

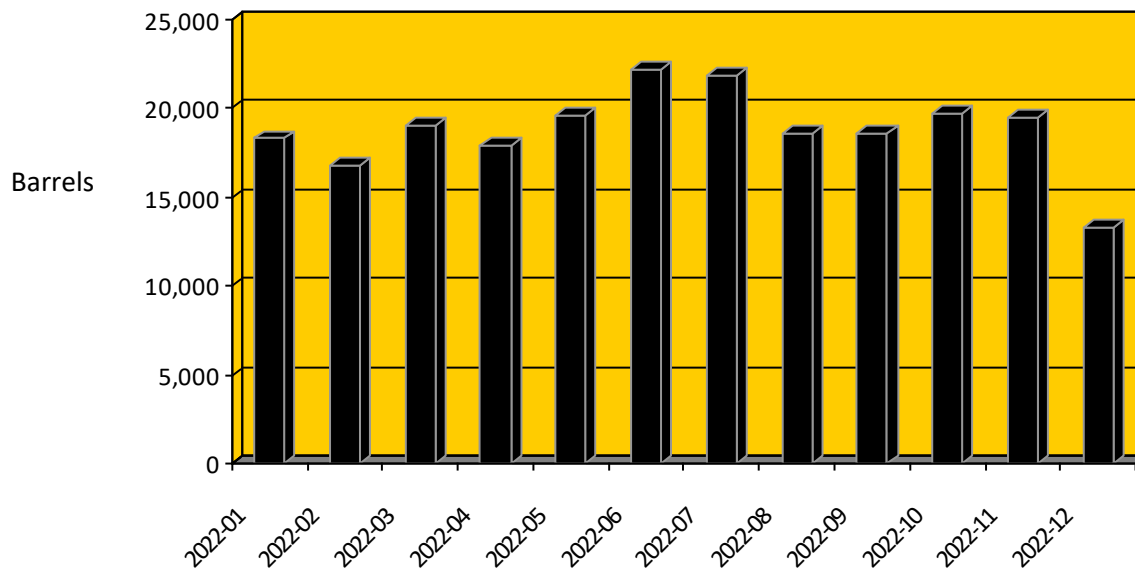
Rotary rigs operating during the period:

0

Rotary rigs operating same period last year:

1

## Nevada Oil Production



# NEVADA OIL PATCH REPORT

Produced by the Division of Minerals

## Nevada Oil/Gas Field Summary

### **Nye County:**

BAC - Bacon Flat Field: First Production - January, 1981  
CUR - Currant Field: First Production - February, 1979  
CYN - Grant Canyon Field: First Production - September, 1983  
DUC - Duckwater Creek Field: First Production - May, 1990  
ESP - Eagle Springs Field: First Production - March, 1954  
GSR - Ghost Ranch Field: First Production - August, 1996  
KAT - Kate Spring Field: First Production - January, 1986  
SND - Sand Dune Field: First Production - January, 1998  
SSP - Sans Spring Field: First Production - March, 1993  
TMR - Trap Spring Field: First Production - November, 1976  
EIN - East Inselberg Field: First Production - April, 2005

### **Elko County:**

DEA - Deadman Creek: First Production - May, 1997  
HBT - Humboldt Field: First Production - April, 2014  
HUN - Huntington Field: First Production - November, 2014  
TOA - Toana Draw Field: First Production - January, 2007

### **Eureka County:**

BAR - Three Bar Field: First Production - March, 1990  
BLK - Blackburn Field: First Production - April, 1982  
NWC - North Willow Creek: First Production - April, 1988  
TOM - Tomera Ranch Field: First Production - December, 1987

# NEVADA OIL PATCH REPORT

Produced by the Division of Minerals

## Oil Production Per Field for Current Period:

Field:	Barrels Produced:
BAC	15
BAR	371
BLK	1,282
CUR	0
CYN	2,649
DUC	0
ESP	2,828
EXP	0
GSR	638
KSP	0
NWC	0
SND	0
SSP	35
TMR	10,713
TOM	0

# NEVADA OIL PATCH REPORT

Produced by the Division of Minerals

## Nevada Oil Production Details

### BAC

*Date listed is last day of month that production numbers were reported for.*

Well Name	Date:	Oil Production (Barrels)	Water Production (Barrels)	Operator	Days
Bacon Flat 23-17	30-Sep-22	0.00	0.00	Grant Canyon Oil & Gas	0
Bacon Flat 23-17A	30-Sep-22	15.00	577.00	Grant Canyon Oil & Gas	10
<b>Production Totals</b>		15.00	577.00		

### BAR

*Date listed is last day of month that production numbers were reported for.*

Well Name	Date:	Oil Production (Barrels)	Water Production (Barrels)	Operator	Days
Three Bar 6R	30-Sep-22	93.00	141.00	Grant Canyon Oil & Gas	17
Three Bar Federal 25-	30-Sep-22	278.00	404.00	Grant Canyon Oil & Gas	17
<b>Production Totals</b>		371.00	545.00		

### BLK

*Date listed is last day of month that production numbers were reported for.*

Well Name	Date:	Oil Production (Barrels)	Water Production (Barrels)	Operator	Days
Blackburn 10	30-Sep-22	667.00	3,669.00	Grant Canyon Oil & Gas	30
Blackburn 14	30-Sep-22	200.00	230.00	Grant Canyon Oil & Gas	15
Blackburn 16	30-Sep-22	0.00	0.00	Grant Canyon Oil & Gas	0
Blackburn 18	30-Sep-22	367.00	92,285.00	Grant Canyon Oil & Gas	30
Blackburn 19	30-Sep-22	0.00	0.00	Grant Canyon Oil & Gas	0
Blackburn 22	30-Sep-22	0.00	0.00	Grant Canyon Oil & Gas	0
<b>Production Totals</b>		1,234.00	96,184.00		

### CUR

*Date listed is last day of month that production numbers were reported for.*

Well Name	Date:	Oil Production (Barrels)	Water Production (Barrels)	Operator	Days
Currant 1	30-Sep-22	0.00	0.00	Makoil Inc	0
<b>Production Totals</b>		0.00	0.00		

### CYN

*Date listed is last day of month that production numbers were reported for.*

Well Name	Date:	Oil Production (Barrels)	Water Production (Barrels)	Operator	Days
Grant Canyon 10	30-Sep-22	2,191.00	20,220.00	Grant Canyon Oil & Gas	30

# NEVADA OIL PATCH REPORT

Produced by the Division of Minerals

Grant Canyon 22-21	30-Sep-22	437.00	13,050.00	Grant Canyon Oil & Gas	30
Grant Canyon 7	30-Sep-22	21.00	3,980.00	Grant Canyon Oil & Gas	30
Grant Canyon 9	30-Sep-22	0.00	0.00	Grant Canyon Oil & Gas	0
<b>Production Totals</b>		2,649.00	37,250.00		

## DUC

*Date listed is last day of month that production numbers were reported for.*

Well Name	Date:	Oil Production (Barrels)	Water Production (Barrels)	Operator	Days
Duckwater Creek 19-	30-Sep-22	0.00	0.00	Makoil Inc	0
<b>Production Totals</b>		0.00	0.00		

## ESP

*Date listed is last day of month that production numbers were reported for.*

Well Name	Date:	Oil Production (Barrels)	Water Production (Barrels)	Operator	Days
Eagle Spring 13-36	30-Sep-22	0.00	0.00	Kirkwood Oil & Gas	0
Eagle Spring 23-36	30-Sep-22	794.00	1,191.00	Kirkwood Oil & Gas	30
Eagle Spring 24-36	30-Sep-22	2.00	1,191.00	Kirkwood Oil & Gas	30
Eagle Spring 44-35	30-Sep-22	0.00	0.00	Kirkwood Oil & Gas	0
Eagle Spring 54-35	30-Sep-22	474.00	6,206.00	Kirkwood Oil & Gas	30
Eagle Spring 55-35	30-Sep-22	0.00	0.00	Kirkwood Oil & Gas	0
Eagle Spring 64-35	30-Sep-22	0.00	0.00	Kirkwood Oil & Gas	0
Eagle Spring 82-35	30-Sep-22	42.00	5,546.00	Kirkwood Oil & Gas	7
Eagle Spring 83-35	30-Sep-22	0.00	0.00	Kirkwood Oil & Gas	0
Eagle Springs 1-35	30-Sep-22	0.00	0.00	Kirkwood Oil & Gas	0
Eagle Springs 1-36	30-Sep-22	0.00	0.00	Kirkwood Oil & Gas	0
Eagle Springs 2-36	30-Sep-22	184.00	2,024.00	Kirkwood Oil & Gas	16
Eagle Springs 35-35	30-Sep-22	154.00	2,821.00	Kirkwood Oil & Gas	30
Eagle Springs 43-36	30-Sep-22	8.00	25.00	Kirkwood Oil & Gas	8
Eagle Springs 4-36	30-Sep-22	0.00	0.00	Kirkwood Oil & Gas	0
Eagle Springs 5-36	30-Sep-22	1,036.00	615.00	Kirkwood Oil & Gas	30
Eagle Springs 73-35	30-Sep-22	125.00	3,964.00	Kirkwood Oil & Gas	15
Eagle Springs 74-35	30-Sep-22	0.00	0.00	Kirkwood Oil & Gas	0
EagleSprings 15-35	30-Sep-22	9.00	104.00	Kirkwood Oil & Gas	2
<b>Production Totals</b>		2,828.00	23,687.00		

# NEVADA OIL PATCH REPORT

Produced by the Division of Minerals

## GSR

*Date listed is last day of month that production numbers were reported for.*

Well Name	Date:	Oil Production (Barrels)	Water Production (Barrels)	Operator	Days
Ghost Ranch 2-21X	30-Sep-22	109.00	134.00	Makoil Inc	30
Ghost Ranch 38-35	30-Sep-22	146.00	9,218.00	Kirkwood Oil & Gas	30
Ghost Ranch 47-35	30-Sep-22	250.00	6,677.00	Kirkwood Oil & Gas	30
Ghost Ranch 48-35	30-Sep-22	133.00	8,974.00	Kirkwood Oil & Gas	30
<b>Production Totals</b>		638.00	25,003.00		

## KSP

*Date listed is last day of month that production numbers were reported for.*

Well Name	Date:	Oil Production (Barrels)	Water Production (Barrels)	Operator	Days
Kate Spring 12-2	30-Sep-22	0.00	0.00	Makoil Inc	0
<b>Production Totals</b>		0.00	0.00		

## SND

*Date listed is last day of month that production numbers were reported for.*

Well Name	Date:	Oil Production (Barrels)	Water Production (Barrels)	Operator	Days
Sand Dune 88-35	30-Sep-22	0.00	0.00	Kirkwood Oil & Gas	0
<b>Production Totals</b>		0.00	0.00		

## SSP

*Date listed is last day of month that production numbers were reported for.*

Well Name	Date:	Oil Production (Barrels)	Water Production (Barrels)	Operator	Days
Federal 12-14	30-Sep-22	0.00	0.00	Grant Canyon Oil & Gas	0
Federal 5-14	30-Sep-22	0.00	0.00	Grant Canyon Oil & Gas	0
Sans Spring 5-14A	30-Sep-22	35.00	0.00	Grant Canyon Oil & Gas	1
<b>Production Totals</b>		35.00	0.00		

## TMR

*Date listed is last day of month that production numbers were reported for.*

Well Name	Date:	Oil Production (Barrels)	Water Production (Barrels)	Operator	Days
Britton 13-21	30-Sep-22	0.00	0.00	Makoil Inc	0
East Inselberg 36-33	30-Sep-22	0.00	0.00	Makoil Inc	0
Munson Ranch 12-14	30-Sep-22	0.00	0.00	Makoil Inc	0
Munson Ranch 12-24	30-Sep-22	181.00	1,526.00	Makoil Inc	30
Munson Ranch 12-32	30-Sep-22	1,242.00	3,195.00	Makoil Inc	30

# NEVADA OIL PATCH REPORT

Produced by the Division of Minerals

Munson Ranch 12-33	30-Sep-22	0.00	0.00	Makoil Inc	0
Munson Ranch 12-34	30-Sep-22	195.00	384.00	Makoil Inc	30
Munson Ranch 12-43	30-Sep-22	536.00	1,414.00	Makoil Inc	30
Munson Ranch 13-1	30-Sep-22	254.00	12.00	Makoil Inc	30
Munson Ranch 13-11	30-Sep-22	0.00	993.00	Makoil Inc	2
Munson Ranch 13-11	30-Sep-22	174.00	3,042.00	Makoil Inc	30
Munson Ranch 13-12	30-Sep-22	0.00	0.00	Makoil Inc	0
Munson Ranch 13-14	30-Sep-22	521.00	5,499.00	Makoil Inc	30
Munson Ranch 13-21	30-Sep-22	329.00	2,245.00	Makoil Inc	30
Munson Ranch 13-24	30-Sep-22	0.00	0.00	Makoil Inc	0
Munson Ranch 13-31	30-Sep-22	158.00	2,108.00	Makoil Inc	30
Munson Ranch 13-32	30-Sep-22	348.00	4,288.00	Makoil Inc	30
Munson Ranch 13-33	30-Sep-22	116.00	432.00	Makoil Inc	30
Munson Ranch 13-41	30-Sep-22	1,206.00	8,687.00	Makoil Inc	30
Munson Ranch 13-42	30-Sep-22	0.00	0.00	Makoil Inc	0
Munson Ranch 13-45	30-Sep-22	81.00	17.00	Makoil Inc	30
Munson Ranch 13-46	30-Sep-22	119.00	21.00	Makoil Inc	30
Munson Ranch 14-23	30-Sep-22	209.00	1,662.00	Makoil Inc	30
Munson Ranch 14-32	30-Sep-22	216.00	7,268.00	Makoil Inc	30
Munson Ranch 14-33	30-Sep-22	114.00	406.00	Makoil Inc	30
Munson Ranch 14-34	30-Sep-22	0.00		Makoil Inc	0
Munson Ranch 14-34	30-Sep-22	86.00	621.00	Makoil Inc	30
Munson Ranch 14-44	30-Sep-22	139.00	12,593.00	Makoil Inc	30
Munson Ranch 14-49	30-Sep-22	104.00	294.00	Makoil Inc	30
Munson Ranch 14-49	30-Sep-22	9.00	12.00	Makoil Inc	1
Radio 6-31	30-Sep-22	0.00	0.00	Makoil Inc	0
Trap Spring 14-42	30-Sep-22	99.00	1,808.00	Makoil Inc	30
Trap Spring 16	30-Sep-22	324.00	10,046.00	Makoil Inc	30
Trap Spring 19	30-Sep-22	890.00	294.00	Makoil Inc	30
Trap Spring 2 48-27	30-Sep-22	475.00	85.00	Makoil Inc	30
Trap Spring 23-41	30-Sep-22	109.00	91.00	Makoil Inc	7
Trap Spring 3	30-Sep-22	842.00	109,188.00	Makoil Inc	30

# NEVADA OIL PATCH REPORT

Produced by the Division of Minerals

Trap Spring 8	30-Sep-22	0.00	0.00	Makoil Inc	0
Trap Spring 9	30-Sep-22	1,637.00	35,659.00	Makoil Inc	30
Zuspann 24-3	30-Sep-22	0.00	0.00	Makoil Inc	0
<b>Production Totals</b>		10,713.00	213,890.00		

## TOM

*Date listed is last day of month that production numbers were reported for.*

<b>Well Name</b>	<b>Date:</b>	<b>Oil Production (Barrels)</b>	<b>Water Production (Barrels)</b>	<b>Operator</b>	<b>Days</b>
Tomera Ranch 3	30-Sep-22	0.00	0.00	Tomera Oil Fields LLC	0
Tomera Ranch 33-1B	30-Sep-22	0.00	0.00	Tomera Oil Fields LLC	0
<b>Production Totals</b>		0.00	0.00		



# NEVADA OIL PATCH REPORT

Produced by the Division of Minerals

# NEVADA OIL PATCH REPORT

Produced by the Division of Minerals

## Report for the Month of:

October, 2022

## Production Summary (Barrels):

Total Nevada oil production for the period:

19,724

Production for the same period last year:

19,223

Total Nevada gas production for the period:

424 MCF

Gas production for the same period last year:

283 MCF

## Permitting:

Permits to drill issued by NDOM in the period:

0

Permits issued for the same period last year:

0

## Rig Count:

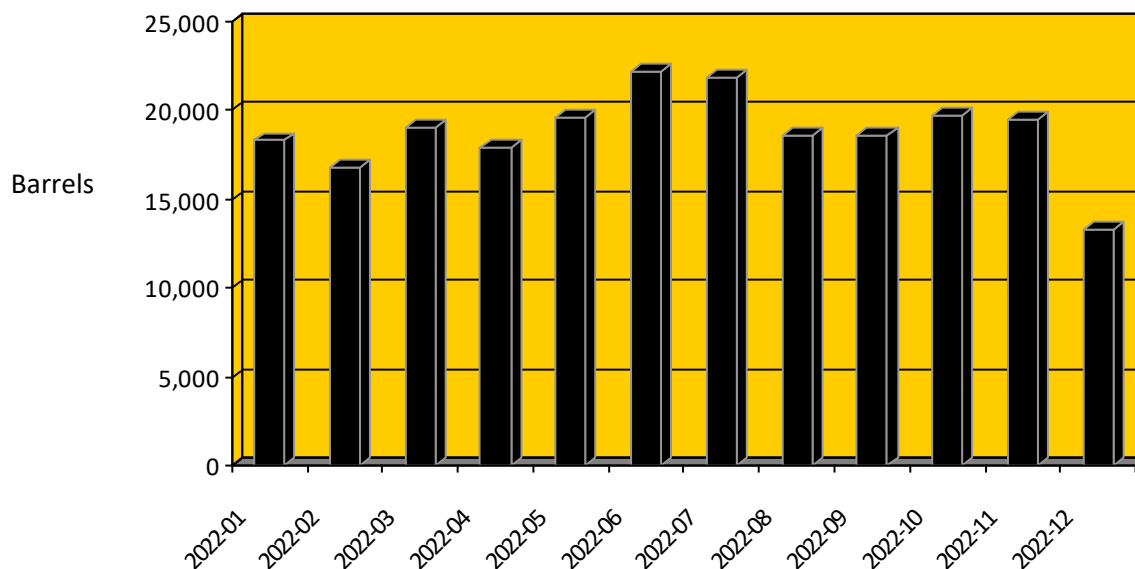
Rotary rigs operating during the period:

1

Rotary rigs operating same period last year:

0

## Nevada Oil Production



# NEVADA OIL PATCH REPORT

Produced by the Division of Minerals

## Nevada Oil/Gas Field Summary

### **Nye County:**

BAC - Bacon Flat Field: First Production - January, 1981  
CUR - Currant Field: First Production - February, 1979  
CYN - Grant Canyon Field: First Production - September, 1983  
DUC - Duckwater Creek Field: First Production - May, 1990  
ESP - Eagle Springs Field: First Production - March, 1954  
GSR - Ghost Ranch Field: First Production - August, 1996  
KAT - Kate Spring Field: First Production - January, 1986  
SND - Sand Dune Field: First Production - January, 1998  
SSP - Sans Spring Field: First Production - March, 1993  
TMR - Trap Spring Field: First Production - November, 1976  
EIN - East Inselberg Field: First Production - April, 2005

### **Elko County:**

DEA - Deadman Creek: First Production - May, 1997  
HBT - Humboldt Field: First Production - April, 2014  
HUN - Huntington Field: First Production - November, 2014  
TOA - Toana Draw Field: First Production - January, 2007

### **Eureka County:**

BAR - Three Bar Field: First Production - March, 1990  
BLK - Blackburn Field: First Production - April, 1982  
NWC - North Willow Creek: First Production - April, 1988  
TOM - Tomera Ranch Field: First Production - December, 1987

# NEVADA OIL PATCH REPORT

Produced by the Division of Minerals

## Oil Production Per Field for Current Period:

Field:	Barrels Produced:
BAC	1,222
BAR	529
BLK	1,111
CUR	0
CYN	2,767
DUC	0
ESP	2,577
EXP	0
GSR	533
KSP	0
NWC	0
SND	0
SSP	0
TMR	10,985
TOM	0

# NEVADA OIL PATCH REPORT

Produced by the Division of Minerals

## Nevada Oil Production Details

### BAC

*Date listed is last day of month that production numbers were reported for.*

Well Name	Date:	Oil Production (Barrels)	Water Production (Barrels)	Operator	Days
Bacon Flat 23-17	31-Oct-22	0.00	0.00	Grant Canyon Oil & Gas	
Bacon Flat 23-17A	31-Oct-22	1,222.00	541.00	Grant Canyon Oil & Gas	25
<b>Production Totals</b>		1,222.00	541.00		

### BAR

*Date listed is last day of month that production numbers were reported for.*

Well Name	Date:	Oil Production (Barrels)	Water Production (Barrels)	Operator	Days
Three Bar 6R	31-Oct-22	101.00	203.00	Grant Canyon Oil & Gas	29
Three Bar Federal 25-	31-Oct-22	428.00	659.00	Grant Canyon Oil & Gas	29
<b>Production Totals</b>		529.00	862.00		

### BLK

*Date listed is last day of month that production numbers were reported for.*

Well Name	Date:	Oil Production (Barrels)	Water Production (Barrels)	Operator	Days
Blackburn 10	31-Oct-22	509.00	3,406.00	Grant Canyon Oil & Gas	29
Blackburn 14	31-Oct-22	301.00	728.00	Grant Canyon Oil & Gas	31
Blackburn 16	31-Oct-22	0.00	0.00	Grant Canyon Oil & Gas	0
Blackburn 18	31-Oct-22	279.00	103,669.00	Grant Canyon Oil & Gas	31
Blackburn 19	31-Oct-22	22.00	36,673.00	Grant Canyon Oil & Gas	24
Blackburn 22	31-Oct-22	0.00	0.00	Grant Canyon Oil & Gas	
<b>Production Totals</b>		1,111.00	144,476.00		

### CUR

*Date listed is last day of month that production numbers were reported for.*

Well Name	Date:	Oil Production (Barrels)	Water Production (Barrels)	Operator	Days
Currant 1	31-Oct-22	0.00	0.00	Makoil Inc	0
<b>Production Totals</b>		0.00	0.00		

### CYN

*Date listed is last day of month that production numbers were reported for.*

Well Name	Date:	Oil Production (Barrels)	Water Production (Barrels)	Operator	Days
Grant Canyon 10	31-Oct-22	2,311.00	20,415.00	Grant Canyon Oil & Gas	31

# NEVADA OIL PATCH REPORT

Produced by the Division of Minerals

Grant Canyon 22-21	31-Oct-22	425.00	13,590.00	Grant Canyon Oil & Gas	31
Grant Canyon 7	31-Oct-22	31.00	6,350.00	Grant Canyon Oil & Gas	31
Grant Canyon 9	31-Oct-22	0.00	0.00	Grant Canyon Oil & Gas	
<b>Production Totals</b>		2,767.00	40,355.00		

## DUC

*Date listed is last day of month that production numbers were reported for.*

Well Name	Date:	Oil Production (Barrels)	Water Production (Barrels)	Operator	Days
Duckwater Creek 19-	31-Oct-22	0.00	0.00	Makoil Inc	
<b>Production Totals</b>		0.00	0.00		

## ESP

*Date listed is last day of month that production numbers were reported for.*

Well Name	Date:	Oil Production (Barrels)	Water Production (Barrels)	Operator	Days
Eagle Spring 13-36	31-Oct-22	0.00	0.00	Kirkwood Oil & Gas	0
Eagle Spring 23-36	31-Oct-22	964.00	2,016.00	Kirkwood Oil & Gas	31
Eagle Spring 24-36	31-Oct-22	0.00	0.00	Kirkwood Oil & Gas	0
Eagle Spring 44-35	31-Oct-22	0.00	0.00	Kirkwood Oil & Gas	0
Eagle Spring 54-35	31-Oct-22	342.00	7,702.00	Kirkwood Oil & Gas	31
Eagle Spring 55-35	31-Oct-22	0.00	0.00	Kirkwood Oil & Gas	0
Eagle Spring 64-35	31-Oct-22	0.00	0.00	Kirkwood Oil & Gas	0
Eagle Spring 82-35	31-Oct-22	0.00	0.00	Kirkwood Oil & Gas	0
Eagle Spring 83-35	31-Oct-22	0.00	0.00	Kirkwood Oil & Gas	0
Eagle Springs 1-35	31-Oct-22	0.00	0.00	Kirkwood Oil & Gas	0
Eagle Springs 1-36	31-Oct-22	0.00	0.00	Kirkwood Oil & Gas	0
Eagle Springs 2-36	31-Oct-22	129.00	2,217.00	Kirkwood Oil & Gas	4
Eagle Springs 35-35	31-Oct-22	225.00	1,433.00	Kirkwood Oil & Gas	31
Eagle Springs 43-36	31-Oct-22	5.00	22.00	Kirkwood Oil & Gas	4
Eagle Springs 4-36	31-Oct-22	0.00	0.00	Kirkwood Oil & Gas	0
Eagle Springs 5-36	31-Oct-22	784.00	383.00	Kirkwood Oil & Gas	30
Eagle Springs 73-35	31-Oct-22	126.00	5,054.00	Kirkwood Oil & Gas	10
Eagle Springs 74-35	31-Oct-22	0.00	0.00	Kirkwood Oil & Gas	0
EagleSprings 15-35	31-Oct-22	2.00	34.00	Kirkwood Oil & Gas	1
<b>Production Totals</b>		2,577.00	18,861.00		

# NEVADA OIL PATCH REPORT

Produced by the Division of Minerals

## GSR

*Date listed is last day of month that production numbers were reported for.*

Well Name	Date:	Oil Production (Barrels)	Water Production (Barrels)	Operator	Days
Ghost Ranch 2-21X	31-Oct-22	32.00	9.00	Makoil Inc	4
Ghost Ranch 38-35	31-Oct-22	175.00	7,510.00	Kirkwood Oil & Gas	31
Ghost Ranch 47-35	31-Oct-22	163.00	6,999.00	Kirkwood Oil & Gas	31
Ghost Ranch 48-35	31-Oct-22	163.00	6,999.00	Kirkwood Oil & Gas	31
<b>Production Totals</b>		533.00	21,517.00		

## KSP

*Date listed is last day of month that production numbers were reported for.*

Well Name	Date:	Oil Production (Barrels)	Water Production (Barrels)	Operator	Days
Kate Spring 12-2	31-Oct-22	0.00	0.00	Makoil Inc	0
<b>Production Totals</b>		0.00	0.00		

## SND

*Date listed is last day of month that production numbers were reported for.*

Well Name	Date:	Oil Production (Barrels)	Water Production (Barrels)	Operator	Days
Sand Dune 88-35	31-Oct-22	0.00	0.00	Kirkwood Oil & Gas	0
<b>Production Totals</b>		0.00	0.00		

## SSP

*Date listed is last day of month that production numbers were reported for.*

Well Name	Date:	Oil Production (Barrels)	Water Production (Barrels)	Operator	Days
Federal 12-14	31-Oct-22	0.00	0.00	Grant Canyon Oil & Gas	0
Sans Spring 5-14A	31-Oct-22	0.00	0.00	Grant Canyon Oil & Gas	0
<b>Production Totals</b>		0.00	0.00		

## TMR

*Date listed is last day of month that production numbers were reported for.*

Well Name	Date:	Oil Production (Barrels)	Water Production (Barrels)	Operator	Days
Britton 13-21	31-Oct-22	0.00	0.00	Makoil Inc	
East Inselberg 36-33	31-Oct-22	0.00	0.00	Makoil Inc	
Munson Ranch 12-14	31-Oct-22	72.00	51.00	Makoil Inc	12
Munson Ranch 12-24	31-Oct-22	187.00	1,567.00	Makoil Inc	31
Munson Ranch 12-32	31-Oct-22	1,099.00	3,216.00	Makoil Inc	31
Munson Ranch 12-33	31-Oct-22	0.00	0.00	Makoil Inc	

# NEVADA OIL PATCH REPORT

Produced by the Division of Minerals

Munson Ranch 12-34	31-Oct-22	207.00	409.00	Makoil Inc	31
Munson Ranch 12-43	31-Oct-22	524.00	1,380.00	Makoil Inc	31
Munson Ranch 13-1	31-Oct-22	278.00	15.00	Makoil Inc	31
Munson Ranch 13-11	31-Oct-22	0.00	0.00	Makoil Inc	
Munson Ranch 13-11	31-Oct-22	186.00	3,095.00	Makoil Inc	31
Munson Ranch 13-12	31-Oct-22	0.00	0.00	Makoil Inc	
Munson Ranch 13-14	31-Oct-22	737.00	9,610.00	Makoil Inc	30
Munson Ranch 13-21	31-Oct-22	341.00	2,258.00	Makoil Inc	31
Munson Ranch 13-24	31-Oct-22	0.00	0.00	Makoil Inc	
Munson Ranch 13-31	31-Oct-22	174.00	2,098.00	Makoil Inc	31
Munson Ranch 13-32	31-Oct-22	370.00	4,027.00	Makoil Inc	31
Munson Ranch 13-33	31-Oct-22	118.00	468.00	Makoil Inc	31
Munson Ranch 13-41	31-Oct-22	1,162.00	8,757.00	Makoil Inc	31
Munson Ranch 13-42	31-Oct-22	0.00	0.00	Makoil Inc	
Munson Ranch 13-45	31-Oct-22	79.00	21.00	Makoil Inc	31
Munson Ranch 13-46	31-Oct-22	108.00	27.00	Makoil Inc	31
Munson Ranch 14-23	31-Oct-22	215.00	1,702.00	Makoil Inc	31
Munson Ranch 14-32	31-Oct-22	215.00	6,856.00	Makoil Inc	31
Munson Ranch 14-33	31-Oct-22	88.00	344.00	Makoil Inc	31
Munson Ranch 14-34	31-Oct-22	96.00	720.00	Makoil Inc	18
Munson Ranch 14-34	31-Oct-22	70.00	638.00	Makoil Inc	31
Munson Ranch 14-44	31-Oct-22	57.00	7,348.00	Makoil Inc	16
Munson Ranch 14-49	31-Oct-22	104.00	300.00	Makoil Inc	30
Munson Ranch 14-49	31-Oct-22	13.00	3.00	Makoil Inc	2
Radio 6-31	31-Oct-22	0.00	0.00	Makoil Inc	
Trap Spring 14-42	31-Oct-22	101.00	1,858.00	Makoil Inc	31
Trap Spring 16	31-Oct-22	342.00	9,538.00	Makoil Inc	31
Trap Spring 19	31-Oct-22	948.00	306.00	Makoil Inc	31
Trap Spring 2 48-27	31-Oct-22	469.00	118.00	Makoil Inc	31
Trap Spring 23-41	31-Oct-22	64.00	40.00	Makoil Inc	3
Trap Spring 3	31-Oct-22	910.00	115,300.00	Makoil Inc	31
Trap Spring 8	31-Oct-22	0.00	0.00	Makoil Inc	0



# NEVADA OIL PATCH REPORT

Produced by the Division of Minerals

Trap Spring 9	31-Oct-22	1,651.00	36,834.00	Makoil Inc	31
Zuspann 24-3	31-Oct-22	0.00	0.00	Makoil Inc	0
<b>Production Totals</b>		10,985.00	218,904.00		

## TOM

*Date listed is last day of month that production numbers were reported for.*

<b>Well Name</b>	<b>Date:</b>	<b>Oil Production (Barrels)</b>	<b>Water Production (Barrels)</b>	<b>Operator</b>	<b>Days</b>
Tomera Ranch 3	31-Oct-22	0.00	0.00	Tomera Oil Fields LLC	0
Tomera Ranch 33-1B	31-Oct-22	0.00	0.00	Tomera Oil Fields LLC	0
<b>Production Totals</b>		0.00	0.00		

# NEVADA OIL PATCH REPORT

Produced by the Division of Minerals

# NEVADA OIL PATCH REPORT

Produced by the Division of Minerals

## Report for the Month of:

November, 2022

## **Production Summary (Barrels):**

Total Nevada oil production for the period:

19,449

Production for the same period last year:

18,787

Total Nevada gas production for the period:

485 MCF

Gas production for the same period last year:

403 MCF

## **Permitting:**

Permits to drill issued by NDOM in the period:

0

Permits issued for the same period last year:

0

## **Rig Count:**

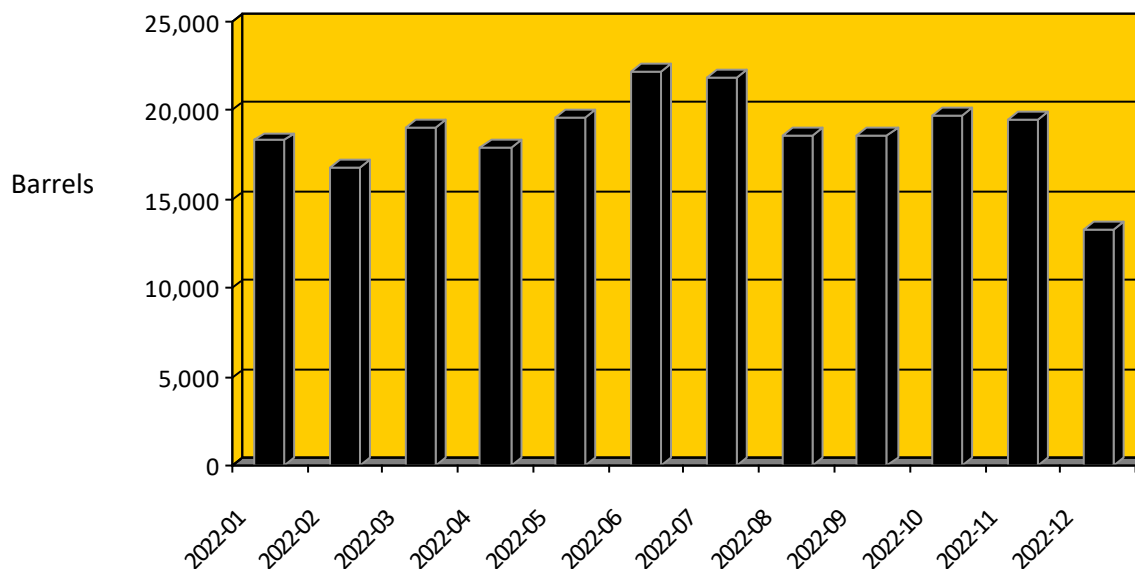
Rotary rigs operating during the period:

0

Rotary rigs operating same period last year:

0

## Nevada Oil Production



# NEVADA OIL PATCH REPORT

Produced by the Division of Minerals

## Nevada Oil/Gas Field Summary

### **Nye County:**

BAC - Bacon Flat Field: First Production - January, 1981

CUR - Currant Field: First Production - February, 1979

CYN - Grant Canyon Field: First Production - September, 1983

DUC - Duckwater Creek Field: First Production - May, 1990

ESP - Eagle Springs Field: First Production - March, 1954

GSR - Ghost Ranch Field: First Production - August, 1996

KAT - Kate Spring Field: First Production - January, 1986

SND - Sand Dune Field: First Production - January, 1998

SSP - Sans Spring Field: First Production - March, 1993

TMR - Trap Spring Field: First Production - November, 1976

EIN - East Inselberg Field: First Production - April, 2005

### **Elko County:**

DEA - Deadman Creek: First Production - May, 1997

HBT - Humboldt Field: First Production - April, 2014

HUN - Huntington Field: First Production - November, 2014

TOA - Toana Draw Field: First Production - January, 2007

### **Eureka County:**

BAR - Three Bar Field: First Production - March, 1990

BLK - Blackburn Field: First Production - April, 1982

NWC - North Willow Creek: First Production - April, 1988

TOM - Tomera Ranch Field: First Production - December, 1987

# NEVADA OIL PATCH REPORT

Produced by the Division of Minerals

## Oil Production Per Field for Current Period:

Field:	Barrels Produced:
BAC	732
BAR	548
BLK	1,140
CUR	0
CYN	2,702
DUC	0
ESP	2,930
EXP	0
GSR	475
KSP	0
NWC	0
SND	0
SSP	0
TMR	10,922
TOM	0

# NEVADA OIL PATCH REPORT

Produced by the Division of Minerals

## Nevada Oil Production Details

### BAC

*Date listed is last day of month that production numbers were reported for.*

Well Name	Date:	Oil Production (Barrels)	Water Production (Barrels)	Operator	Days
Bacon Flat 23-17	30-Nov-22	0.00	0.00	Grant Canyon Oil & Gas	0
Bacon Flat 23-17A	30-Nov-22	732.00	1,893.00	Grant Canyon Oil & Gas	30
<b>Production Totals</b>		732.00	1,893.00		

### BAR

*Date listed is last day of month that production numbers were reported for.*

Well Name	Date:	Oil Production (Barrels)	Water Production (Barrels)	Operator	Days
Three Bar 6R	30-Nov-22	93.00	183.00	Grant Canyon Oil & Gas	30
Three Bar Federal 25-	30-Nov-22	455.00	570.00	Grant Canyon Oil & Gas	30
<b>Production Totals</b>		548.00	753.00		

### BLK

*Date listed is last day of month that production numbers were reported for.*

Well Name	Date:	Oil Production (Barrels)	Water Production (Barrels)	Operator	Days
Blackburn 10	30-Nov-22	507.00	3,392.00	Grant Canyon Oil & Gas	29
Blackburn 14	30-Nov-22	304.00	709.00	Grant Canyon Oil & Gas	29
Blackburn 16	30-Nov-22	0.00	0.00	Grant Canyon Oil & Gas	
Blackburn 18	30-Nov-22	288.00	103,539.00	Grant Canyon Oil & Gas	29
Blackburn 19	30-Nov-22	41.00	52,477.00	Grant Canyon Oil & Gas	27
Blackburn 22	30-Nov-22	0.00	0.00	Grant Canyon Oil & Gas	
<b>Production Totals</b>		1,140.00	160,117.00		

### CUR

*Date listed is last day of month that production numbers were reported for.*

Well Name	Date:	Oil Production (Barrels)	Water Production (Barrels)	Operator	Days
Currant 1	30-Nov-22	0.00	0.00	Makoil Inc	0
<b>Production Totals</b>		0.00	0.00		

### CYN

*Date listed is last day of month that production numbers were reported for.*

Well Name	Date:	Oil Production (Barrels)	Water Production (Barrels)	Operator	Days
Grant Canyon 10	30-Nov-22	2,281.00	22,020.00	Grant Canyon Oil & Gas	30

# NEVADA OIL PATCH REPORT

Produced by the Division of Minerals

Grant Canyon 22-21	30-Nov-22	375.00	13,500.00	Grant Canyon Oil & Gas	30
Grant Canyon 7	30-Nov-22	46.00	9,170.00	Grant Canyon Oil & Gas	30
Grant Canyon 9	30-Nov-22	0.00	0.00	Grant Canyon Oil & Gas	
<b>Production Totals</b>		2,702.00	44,690.00		

## DUC

*Date listed is last day of month that production numbers were reported for.*

Well Name	Date:	Oil Production (Barrels)	Water Production (Barrels)	Operator	Days
Duckwater Creek 19-	30-Nov-22	0.00	0.00	Makoil Inc	0
<b>Production Totals</b>		0.00	0.00		

## ESP

*Date listed is last day of month that production numbers were reported for.*

Well Name	Date:	Oil Production (Barrels)	Water Production (Barrels)	Operator	Days
Eagle Spring 13-36	30-Nov-22	0.00	0.00	Kirkwood Oil & Gas	
Eagle Spring 23-36	30-Nov-22	798.00	1,613.00	Kirkwood Oil & Gas	30
Eagle Spring 24-36	30-Nov-22	2.00	16.00	Kirkwood Oil & Gas	2
Eagle Spring 44-35	30-Nov-22	0.00	0.00	Kirkwood Oil & Gas	
Eagle Spring 54-35	30-Nov-22	357.00	6,362.00	Kirkwood Oil & Gas	29
Eagle Spring 55-35	30-Nov-22	0.00	0.00	Kirkwood Oil & Gas	
Eagle Spring 64-35	30-Nov-22	0.00	0.00	Kirkwood Oil & Gas	
Eagle Spring 82-35	30-Nov-22	0.00	0.00	Kirkwood Oil & Gas	
Eagle Spring 83-35	30-Nov-22	0.00	0.00	Kirkwood Oil & Gas	0
Eagle Springs 1-35	30-Nov-22	0.00	0.00	Kirkwood Oil & Gas	0
Eagle Springs 1-36	30-Nov-22	0.00	0.00	Kirkwood Oil & Gas	
Eagle Springs 2-36	30-Nov-22	349.00	5,190.00	Kirkwood Oil & Gas	30
Eagle Springs 35-35	30-Nov-22	116.00	2,892.00	Kirkwood Oil & Gas	29
Eagle Springs 43-36	30-Nov-22	4.00	18.00	Kirkwood Oil & Gas	4
Eagle Springs 4-36	30-Nov-22	0.00	0.00	Kirkwood Oil & Gas	
Eagle Springs 5-36	30-Nov-22	1,041.00	833.00	Kirkwood Oil & Gas	30
Eagle Springs 73-35	30-Nov-22	257.00	10,980.00	Kirkwood Oil & Gas	30
Eagle Springs 74-35	30-Nov-22	6.00	324.00	Kirkwood Oil & Gas	1
EagleSprings 15-35	30-Nov-22	0.00	0.00	Kirkwood Oil & Gas	
<b>Production Totals</b>		2,930.00	28,228.00		

# NEVADA OIL PATCH REPORT

Produced by the Division of Minerals

## GSR

*Date listed is last day of month that production numbers were reported for.*

Well Name	Date:	Oil Production (Barrels)	Water Production (Barrels)	Operator	Days
Ghost Ranch 2-21X	30-Nov-22	0.00	0.00	Makoil Inc	0
Ghost Ranch 38-35	30-Nov-22	131.00	7,347.00	Kirkwood Oil & Gas	29
Ghost Ranch 47-35	30-Nov-22	224.00	6,046.00	Kirkwood Oil & Gas	29
Ghost Ranch 48-35	30-Nov-22	120.00	8,126.00	Kirkwood Oil & Gas	29
<b>Production Totals</b>		475.00	21,519.00		

## KSP

*Date listed is last day of month that production numbers were reported for.*

Well Name	Date:	Oil Production (Barrels)	Water Production (Barrels)	Operator	Days
Kate Spring 12-2	30-Nov-22	0.00	0.00	Makoil Inc	0
<b>Production Totals</b>		0.00	0.00		

## SND

*Date listed is last day of month that production numbers were reported for.*

Well Name	Date:	Oil Production (Barrels)	Water Production (Barrels)	Operator	Days
Sand Dune 88-35	30-Nov-22	0.00	0.00	Kirkwood Oil & Gas	
<b>Production Totals</b>		0.00	0.00		

## SSP

*Date listed is last day of month that production numbers were reported for.*

Well Name	Date:	Oil Production (Barrels)	Water Production (Barrels)	Operator	Days
Federal 12-14	30-Nov-22	0.00	0.00	Grant Canyon Oil & Gas	
Federal 5-14	30-Nov-22	0.00	0.00	Grant Canyon Oil & Gas	
Sans Spring 5-14A	30-Nov-22	0.00	0.00	Grant Canyon Oil & Gas	
<b>Production Totals</b>		0.00	0.00		

## TMR

*Date listed is last day of month that production numbers were reported for.*

Well Name	Date:	Oil Production (Barrels)	Water Production (Barrels)	Operator	Days
Britton 13-21	30-Nov-22	0.00	0.00	Makoil Inc	0
East Inselberg 36-33	30-Nov-22	0.00		Makoil Inc	0
Munson Ranch 12-14	30-Nov-22	51.00	53.00	Makoil Inc	6
Munson Ranch 12-24	30-Nov-22	180.00	1,327.00	Makoil Inc	30
Munson Ranch 12-32	30-Nov-22	985.00	3,156.00	Makoil Inc	30



# NEVADA OIL PATCH REPORT

Produced by the Division of Minerals

Munson Ranch 12-33	30-Nov-22	0.00	0.00	Makoil Inc	0
Munson Ranch 12-34	30-Nov-22	191.00	364.00	Makoil Inc	30
Munson Ranch 12-43	30-Nov-22	539.00	1,160.00	Makoil Inc	30
Munson Ranch 13-1	30-Nov-22	253.00	14.00	Makoil Inc	30
Munson Ranch 13-11	30-Nov-22	0.00	0.00	Makoil Inc	0
Munson Ranch 13-11	30-Nov-22	173.00	2,690.00	Makoil Inc	30
Munson Ranch 13-12	30-Nov-22	0.00	0.00	Makoil Inc	0
Munson Ranch 13-14	30-Nov-22	1,175.00	9,812.00	Makoil Inc	25
Munson Ranch 13-21	30-Nov-22	330.00	1,902.00	Makoil Inc	30
Munson Ranch 13-24	30-Nov-22	0.00	0.00	Makoil Inc	0
Munson Ranch 13-31	30-Nov-22	196.00	1,925.00	Makoil Inc	30
Munson Ranch 13-32	30-Nov-22	360.00	3,424.00	Makoil Inc	30
Munson Ranch 13-33	30-Nov-22	124.00	375.00	Makoil Inc	30
Munson Ranch 13-41	30-Nov-22	1,182.00	7,864.00	Makoil Inc	30
Munson Ranch 13-42	30-Nov-22	0.00	0.00	Makoil Inc	0
Munson Ranch 13-45	30-Nov-22	82.00	18.00	Makoil Inc	30
Munson Ranch 13-46	30-Nov-22	111.00	21.00	Makoil Inc	30
Munson Ranch 14-23	30-Nov-22	206.00	1,459.00	Makoil Inc	30
Munson Ranch 14-32	30-Nov-22	222.00	5,607.00	Makoil Inc	30
Munson Ranch 14-33	30-Nov-22	66.00	235.00	Makoil Inc	23
Munson Ranch 14-34	30-Nov-22	224.00	1,178.00	Makoil Inc	29
Munson Ranch 14-34	30-Nov-22	81.00	557.00	Makoil Inc	30
Munson Ranch 14-44	30-Nov-22	0.00	0.00	Makoil Inc	0
Munson Ranch 14-49	30-Nov-22	104.00	250.00	Makoil Inc	30
Munson Ranch 14-49	30-Nov-22	0.00	0.00	Makoil Inc	0
Radio 6-31	30-Nov-22	0.00	0.00	Makoil Inc	0
Trap Spring 14-42	30-Nov-22	105.00	1,774.00	Makoil Inc	30
Trap Spring 16	30-Nov-22	272.00	9,952.00	Makoil Inc	30
Trap Spring 19	30-Nov-22	843.00	302.00	Makoil Inc	30
Trap Spring 2 48-27	30-Nov-22	407.00	336.00	Makoil Inc	29
Trap Spring 23-41	30-Nov-22	90.00	54.00	Makoil Inc	6
Trap Spring 3	30-Nov-22	801.00	111,911.00	Makoil Inc	30

# NEVADA OIL PATCH REPORT

Produced by the Division of Minerals

Trap Spring 8	30-Nov-22	0.00	0.00	Makoil Inc	
Trap Spring 9	30-Nov-22	1,569.00	35,439.00	Makoil Inc	30
Zuspann 24-3	30-Nov-22	0.00	0.00	Makoil Inc	0
<b>Production Totals</b>		10,922.00	203,159.00		

## TOM

*Date listed is last day of month that production numbers were reported for.*

<b>Well Name</b>	<b>Date:</b>	<b>Oil Production (Barrels)</b>	<b>Water Production (Barrels)</b>	<b>Operator</b>	<b>Days</b>
Tomera Ranch 3	30-Nov-22	0.00	0.00	Tomera Oil Fields LLC	31
Tomera Ranch 33-1B	30-Nov-22	0.00	0.00	Tomera Oil Fields LLC	31
<b>Production Totals</b>		0.00	0.00		

# NEVADA OIL PATCH REPORT

Produced by the Division of Minerals