

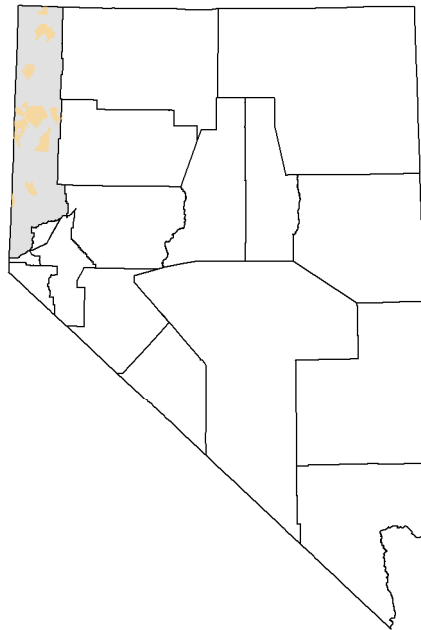
# Washoe County Wilderness Proposal Vs. Geothermal & Mineral Resources



0 12.5 25 50 Miles


0 12.5 25 50 Kilometers

Map Compiled By: Lucia M. Patterson, Nevada Division of Minerals  
December 4, 2017  
UTM NAD 1983 Zone 11















Total Proposed Withdrawal:  
547,270 Acres

Within which there are  
approximately 1,046  
acres under geothermal leases  
and three mining claims.





## Legend



### Land Status

-  Bureau of Indian Affairs
-  Bureau of Land Management
-  Bureau of Reclamation
-  United States Forest Service
-  Nevada State Park
-  Regional Park
-  Private
-  Water
-  Nevada Wilderness Areas
-  Nevada Wilderness Study Areas
-  Nevada NCA Areas
-  Sheldon Wildlife Refuge



### Proposals

-  Washoe County New Wilderness Boundary Proposal
-  Washoe County Wilderness Release

### Minerals

-  Mining Districts
-  Sections With Active Mining Claims (Data as of October 31, 2017)

### Geothermal

-  Active Geothermal Wells With 1/2 Mile Buffer (Data as of October 18, 2017)
-  Active Geothermal Leases (Data as of November 15, 2017)

