

NEVADA OIL PATCH

Briefing from the Commission on Mineral Resources
DIVISION OF MINERALS
January / February 2015

PRODUCTION SUMMARY

Total Nevada oil production for the period:	47,218.14 bbls
Production for the same period last year:	49,957.96 bbls

PERMITTING

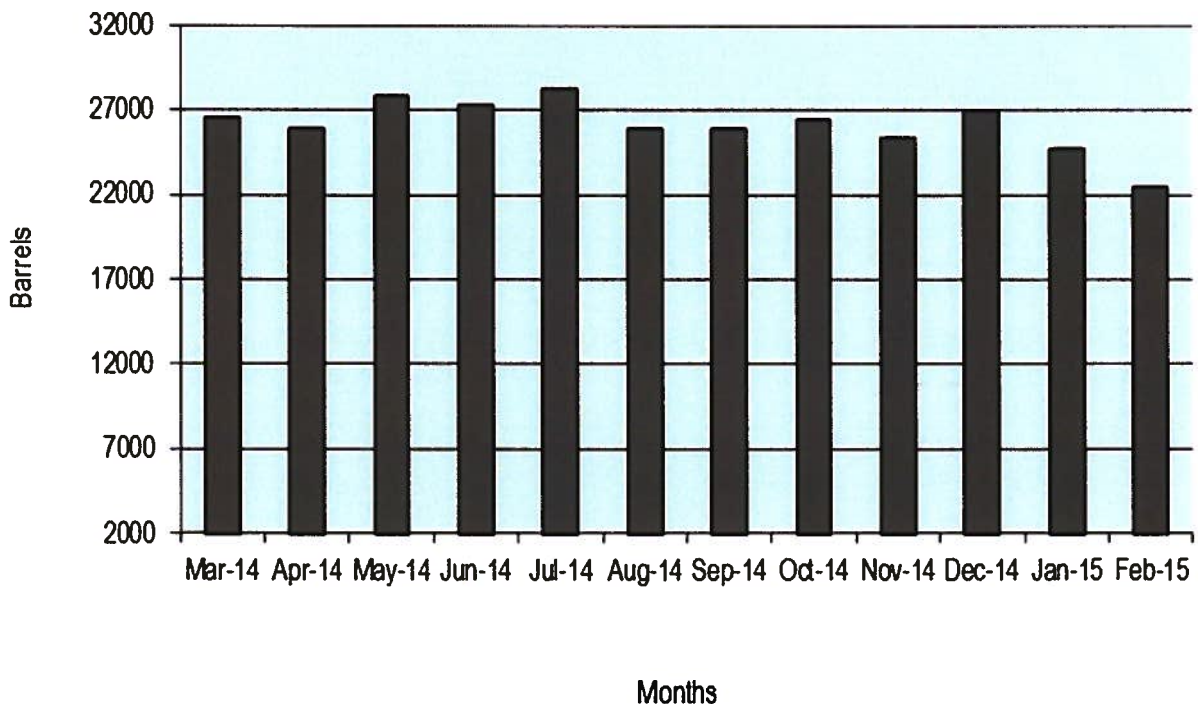
Permits to drill issued by NDOM in the period:	2
Permits issued for the same period last year:	1

RIG COUNT

Rotary rigs operating during the period:	0
Rotary rigs operating same period last year:	2

WELLS DRILLED OR DRILLING DURING THE PERIOD

NEVADA OIL PRODUCTION



04/21/15

**NEVADA OIL PRODUCTION
JANUARY / FEBRUARY 2015**

	JANUARY			FEBRUARY			BI-Monthly	BI-Monthly	Cumulative	Cumulative
	Barrels		Days	Barrels		Days	Total	Total	Total	Total
	Oil	H2O		Oil	H2O		Oil	H2O	Oil	H2O
EAGLE SPRINGS FIELD: FIRST PRODUCTION - MARCH, 1954 - NYE COUNTY										
Wesco / Kirkwood Oil & Gas										
15-35	0.00	0		2.00	19	1				
35-35	73.00	1,264	17	15.00	359	3				
62-35	0.00	0		0.00	0					
54-35	236.00	2,924	18	394.00	6,590	25				
64-35	0.00	0		0.00	0					
44-35	0.00	0		0.00	0					
1-36	0.00	0		0.00	0					
2-36	298.00	3,889	31	268.00	4,913	28				
4-36	0.00	0		0.00	0					
5-36	888.00	624	31	769.00	2,286	27				
13-36	0.00	0		0.00	0					
23-36	680.00	1,208	31	611.00	3,488	28				
24-36	0.00	0		0.00	0					
43-36	22.00	79	26	20.00	9	25				
55-35	0.00	0		0.00	0					
73-35	219.00	8,227	31	197.00	7,647	28				
74-35	0.00	0		0.00	0					
82-35	144.00	22,309	29	139.00	15,602	28				
83-35	16.00	1,097	4	1.00	37	1				
84-35	0.00	0		0.00	0					
	2,576.00	41,621		2,416.00	40,930		4,992.00	82,551		
TOTAL	2,576.00	41,621		2,416.00	40,930		4,992.00	82,551	5,615,504.00	9,926,372
Number of Producing Wells	9			10						
Number of Shut In Wells	11			10						

TRAP SPRING FIELD: FIRST PRODUCTION - NOVEMBER, 1976 - NYE COUNTY

Makoll, inc.										
24-3	0.00	0		0.00	0					
12-23	0.00	0		0.00	0					
12-24	276.01	287	31	208.45	215	28				
12-32	419.00	5,900	31	401.00	3,100	27				
12-33	0.00	0		0.00	0					
12-34	267.35	278	31	217.18	224	28				
12-42	0.00	0		0.00	0					
12-43	1,605.07	34	31	1,213.87	26	28				
13-11	0.00	0		0.00	0					
13-11R	242.35	2,267	31	221.06	2,052	28				
13-14	324.09	9,288	24	348.07	9,898	24				
13-21X	266.39	1,569	31	187.12	1,094	28				
13-24	27.89	12	3	33.93	15	4				
13-31	315.44	2,014	31	249.17	1,579	28				
13-32	469.31	4,158	31	403.33	3,546	28				
13-33	148.10	286	31	87.26	167	28				
13-41X	844.37	7,481	31	690.31	6,069	28				
13-42	80.78	6,375	31	46.54	3,644	28				
14-23	49.05	516	31	144.46	1,507	28				
14-24	0.00	0		0.00	0					

	JANUARY			FEBRUARY			BI-Monthly	BI-Monthly	Cumulative	Cumulative
	Barrels		Days	Barrels		Days	Total	Total	Total	Total
	Oil	H2O		Oil	H2O		Oil	H2O	Oil	H2O
Makoll, Inc.										
14-32	396.22	6,452	31	368.43	5,953	28				
14-34	33.66	548	18	0.00	0					
14-34X	87.51	559	31	85.32	541	28				
14-41	200.03	2,102	31	220.09	2,295	28				
14-44	288.51	11,470	19	287.95	11,360	28				
12-14	38.47	49	4	36.84	46	4				
2	494.51	89	30	443.96	89	28				
3	906.61	96,724	30	885.33	77,956	28				
8	15.29	17	16	2.96	19	6				
9	959.59	24,778	31	924.44	21,816	28				
16	194.27	19,074	30	192.13	19,009	28				
19	950.77	927	30	838.59	924	28				
23-41	158.95	6	31	168.75	7	28				
36-33	0.00	0		0.00	0					
	10,059.59	203,260		8,906.54	173,151		18,966.13	376,411		
Frontier Exploration										
13-1	110.00	102	17	226.00	168	28				
13-45	44.00	25	2	46.00	24	2				
13-46	0.00	0		0.00	0					
14-33	93.00	181	31	92.00	163	28				
14-42	117.00	343	31	99.00	310	28				
14-49	89.00	126	31	85.00	114	28				
14-49X	0.00	0		0.00	0					
	453.00	777		548.00	779		1,001.00	1,556		
TOTAL	10,512.59	204,037		9,454.54	173,930	0	19,967.13	377,967	15,435,759.72	51,193,001

Number of
Producing Wells 32
Number of Shut
In Wells 9

31
10

CURRENT FIELD: FIRST PRODUCTION - FEBRUARY, 1979 - NYE COUNTY

Makoll, Inc.										
Currant #1	0.00	0		0.00	0					
TOTAL	0.00	0		0.00	0		0.00	0	2,336.00	2
Number of Producing Wells	0			0						
Number of Shut in Wells	1			1						

DUCKWATER CREEK FIELD: FIRST PRODUCTION - MAY, 1990 - NYE COUNTY

Makoll, Inc.										
19-11	10.00	0	1	5.00	0	1				
TOTAL	10.00	0		5.00	0		15.00	0	19,274.00	76,131
Number of Producing Wells	1			1						
Number of Shut in Wells	0			0						

	JANUARY			FEBRUARY			BI-Monthly	BI-Monthly	Cumulative	Cumulative
	Barrels		Days	Barrels		Days	Total	Total	Total	Total
	Oil	H2O		Oil	H2O		Oil	H2O	Oil	H2O
BLACKBURN FIELD: FIRST PRODUCTION - APRIL, 1982 - EUREKA COUNTY										
Grant Canyon Oil & Gas										
#3	0.00	0		0.00	0					
#10	312.00	530	15	475.00	1,270	25				
#14	1,417.00	573	29	1,184.00	339	25				
#16	456.00	5,677	28	380.00	6,482	25				
#18	733.00	81,062	30	619.00	67,887	25				
#19	52.00	26,231	29	42.00	21,935	24				
#21	0.00	0		0.00	0					
TOTAL	2,970.00	114,073		2,700.00	97,913		5,670.00	211,986	5,548,854.00	35,650,488
Number of Producing Wells	5			5						
Number of Shut In Wells	2			2						

GRANT CANYON FIELD: FIRST PRODUCTION - SEPTEMBER, 1983 - NYE COUNTY										
Grant Canyon Oil & Gas										
#7	0.00	0		0.00	0					
#9	318.00	81	31	281.00	71	28				
#22-21	526.00	19,432	31	494.00	17,643	28				
#10	2,961.00	31,846	31	2,656.00	29,041	28				
TOTAL	3,805.00	51,359		3,431.00	46,755		7,236.00	98,114	21,407,314.00	9,704,558
Number of Producing Wells	3			3						
Number of Shut In Wells	1			1						

SPENCER FEDERAL LEASE: PRODUCTION - MAY, 1986										
TOTAL									86.00	

KATE SPRING FIELD: FIRST PRODUCTION - JANUARY, 1986 - NYE COUNTY										
Western General, Inc.										
Kate #1	300.00	3,000	5	300.00	3,000	5				
Kate #1A	1,395.00	14,055	176	1,166.00	13,555	23				
Kate #1C	0.00	0		0.00	0					
Taylor #1	185.00	11,416	31	151.00	10,680	28				
Taylor #2				0.00	0					
	1,880.00	28,471		1,617.00	27,235		3,497.00	55,706		
Makoll Inc.										
#12-2	393.44	8,339	31	481.50	7,695	28				
TOTAL	2,273.44	36,810		2,098.50	34,930		4,371.94	71,740	2,514,570.29	9,668,870
Number of Producing Wells	4			4						
Number of Shut in Wells	2			2						

TOMERA RANCH FIELD: FIRST PRODUCTION - DECEMBER, 1987 - EUREKA COUNTY										
Andromeda Oil / Neuhaus/Winn Expl.										
#3	167.00	0	31	0.00	0					
33-1B	0	0		0	0					
TOTAL	167.00	0		0.00	0		167.00	0	49,520.00	505,881
Number of Producing Wells	1			0						
Number of Shut in Wells	1			2						

	JANUARY			FEBRUARY			BI-Monthly	BI-Monthly	Cumulative	Cumulative
	Barrels		Days	Barrels		Days	Total	Total	Total	Total
	Oil	H2O		Oil	H2O		Oil	H2O	Oil	H2O

NORTH WILLOW CREEK: FIRST PRODUCTION - APRIL, 1988 - EUREKA COUNTY

Wesco / Kirkwood Oil & Gas										
1-27	0.00	0		0.00	0					
6-27	0.00	0		0.00	0					
TOTAL	0.00	0		0.00	0		0.00	0	51,142.00	3,983
Number of Producing Wells	0			0						
Number of Shut in Wells	2			2						

THREE BAR FIELD: FIRST PRODUCTION - MARCH, 1990 - EUREKA COUNTY

TOTAL									23,837.00	5,958
--------------	--	--	--	--	--	--	--	--	------------------	--------------

SANS SPRING FIELD: FIRST PRODUCTION - MARCH, 1993 - NYE COUNTY

Grant Canyon Oil & Gas										
5-14	0.00	0		0.00	0					
12-14	0.00	0		0.00	0					
5-14A	118.00	0	4	12.00	0	4				
TOTAL	118.00	0		12.00	0		130.00	0	279,130.00	4,205,523
Number of Producing Wells	1			1						
Number of Shut in Wells	2			2						

BACON FLAT FIELD: FIRST PRODUCTION - JANUARY, 1981 - NYE COUNTY

Grant Canyon Oil & Gas										
#23-17	0.00	0		0.00	0					
23-17A	533.00	155	31	466.00	140	28				
TOTAL	533.00	155		466.00	140		999.00	295	1,055,633.00	434,893
Number of Producing Wells	1			1						
Number of Shut in Wells	1			1						

GHOST RANCH FIELD: FIRST PRODUCTION - AUGUST, 1996 - NYE COUNTY

Wesco / Kirkwood Oil & Gas										
#38-35	190.00	11,946	31	94.00	12,135	28				
#48-35	174.00	11,630	31	181.00	11,814	28				
#47-35	325.00	8,653	31	339.00	8,791	28				
	689	32,229		614	32,740					
Makoil										
#2-21X	450.86	10,017	31	681.21	9,108	28				
TOTAL	1,139.86	42,246		1,295.21	41,848		2,435.07	84,094	662,626.01	7,095,551
Number of Producing Wells	4			4						
Number of Shut in Wells	0			0						

	JANUARY			FEBRUARY			BI-Monthly	BI-Monthly	Cumulative	Cumulative
	Barrels		Days	Barrels		Days	Total	Total	Total	Total
	Oil	H2O		Oil	H2O		Oil	H2O	Oil	H2O
SAND DUNE FIELD: FIRST PRODUCTION- JANUARY, 1998 - NYE COUNTY										
Wesco / Kirkwood Oil & Gas										
#88-35	632.00	805	27	603.00	2,621	26				
TOTAL	632.00	805		603.00	2,621		1,235.00	3,426	166,736.00	585,276
Number of Producing Wells	1			1						
Number of Shut in Wells	0			0						

DEADMAN CREEK - FIRST PRODUCTION - MAY, 1997 - ELKO COUNTY										
TOTAL									367.00	

TOANO DRAW FIELD: FIRST PRODUCTION - JANUARY, 2007 - ELKO COUNTY										
TOTAL									1964.00	29,121

	JANUARY			FEBRUARY			BI-Monthly	BI-Monthly	Cumulative	Cumulative
	Barrels		Days	Barrels		Days	Total	Total	Total	Total
	Oil	H2O		Oil	H2O		Oil	H2O	Oil	H2O
HUMBOLDT FIELD: FIRST PRODUCTION - APRIL, 2014 - ELKO COUNTY										
Noble Energy										
#M2C-M2-21B	0.00	0		0.00	0					
TOTAL	0.00	0		0.00	0		0.00	0	2,755.77	0
Number of Producing Wells	0			0						
Number of Shut in Wells	1			1						

	JANUARY			FEBRUARY			BI-Monthly	BI-Monthly	Cumulative	Cumulative
	Barrels		Days	Barrels		Days	Total	Total	Total	Total
	Oil	H2O		Oil	H2O		Oil	H2O	Oil	H2O
HUNTINGTON FIELD: FIRST PRODUCTION - NOVEMBER, 2014 - ELKO COUNTY										
Noble Energy										
#K1L-1V	0.00	0		0.00	0					
TOTAL	0.00	0		0.00	0		0.00	0	2247.52	0
Number of Producing Wells	0			0						
Number of Shut in Wells	1			1						

NEVADA GAS PRODUCTION JANUARY / FEBRUARY, 2015

	JANUARY		FEBRUARY		BI-Monthly	Cumulative
	MCF		MCF		Total	Total
KATE SPRING FIELD: FIRST PRODUCTION - NOVEMBER, 1988						
Makoll						
12-2	79		96		175	
Western General						
Kate 1	20		20		40	
Kate 1A	176		119		295	
Kate 1C	0		0		0	
Taylor 1	18		14		32	
Taylor 2	0		0		0	
Total	293		249		542	360,225
Number of Producing Wells	4		4			
Number of Shut in Wells	2		2			

JANUARY			FEBRUARY			BI-Monthly	BI-Monthly	Cumulative	Cumulative
Barrels		Days	Barrels		Days	Total	Total	Total	Total
Oil	H2O		Oil	H2O		Oil	H2O	Oil	H2O

SUMMARY: NEVADA OIL AND GAS PRODUCTION

January Oil									
Production	24,736.89								
February Oil Production									
			22,481.25						
Bi-Monthly Oil Total						47,218.14			
Cumulative Nevada Oil Production (1954-Present)								52,829,200.31	
Bi-Monthly H2O Total						930,173			
Cum. Water Production (approx 1994-Present)									129,015,009
Number of Producing Wells									
January	62								
February	61								
Number of Shut In Wells									
January	34								
February	35								
January Gas									
Production	293								
February Gas Production									
			249						
Bi-Monthly Gas Total						542			
Cumulative Nevada Gas Production (1988-Present)								360,225	
Number of Producing Gas Wells									
January	4								
February	4								
Number of Shut In Gas Wells									
January	2								
February	2								
Remarks:									

NEVADA OIL PATCH

Briefing from the Commission on Mineral Resources

DIVISION OF MINERALS

REVISED March / April 2015

PRODUCTION SUMMARY

Total Nevada oil production for the period:	48,906.12 bbls
Production for the same period last year:	52,474.29 bbls

PERMITTING

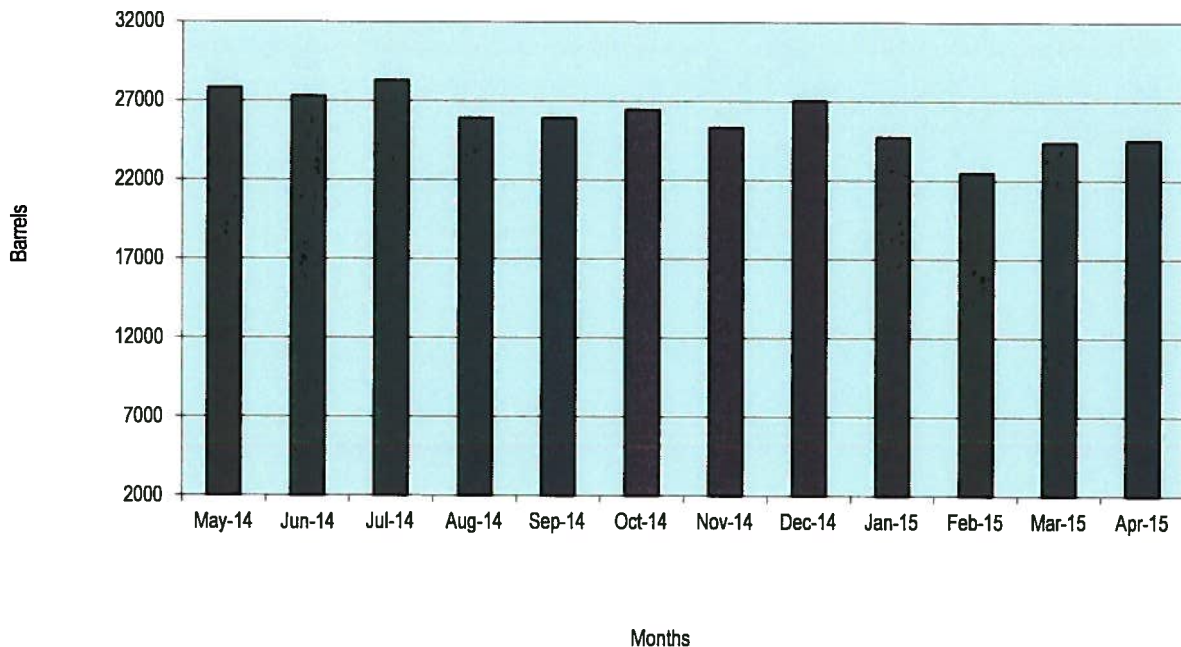
Permits to drill issued by NDOM in the period:	0
Permits issued for the same period last year:	0

RIG COUNT

Rotary rigs operating during the period:	0
Rotary rigs operating same period last year:	0

WELLS DRILLED OR DRILLING DURING THE PERIOD

NEVADA OIL PRODUCTION



07/08/15

**NEVADA OIL PRODUCTION
MARCH / APRIL 2015**

	MARCH			APRIL			BI-Monthly	BI-Monthly	Cumulative	Cumulative
	Oil	H2O	Days	Oil	H2O	Days	Total Oil	Total H2O	Total Oil	Total H2O
EAGLE SPRINGS FIELD: FIRST PRODUCTION - MARCH, 1954 - NYE COUNTY										
Wesco / Kirkwood Oil & Gas										
15-35	10.00	99	2	13.00	117	2				
35-35	0.00	0		0.00	0					
62-35	0.00	0		0.00	0					
54-35	529.00	6,293	31	542.00	5,776	30				
64-35	0.00	0		0.00	0					
44-35	0.00	0		0.00	0					
1-36	0.00	0		0.00	0					
2-36	277.00	3,992	31	329.00	3,851	29				
4-36	0.00	0		0.00	0					
5-36	826.00	641	31	975.00	615	28				
13-36	0.00	0		0.00	0					
23-36	634.00	1,241	31	674.00	1,073	26				
24-36	0.00	0		0.00	0					
43-36	12.00	50	16	14.00	45	14				
55-35	0.00	0		0.00	0					
73-35	204.00	8,446	31	252.00	8,480	30				
74-35	0.00	0		2.00	54	1				
82-35	144.00	24,482	31	174.00	24,028	29				
83-35	0.00	0		0.00	0					
84-35	0.00	0		0.00	0					
	<u>2,636.00</u>	<u>45,244</u>		<u>2,975.00</u>	<u>44,039</u>		5,611.00	89,283		
TOTAL	2,636.00	45,244		2,975.00	44,039		5,611.00	89,283	5,621,115.00	10,015,655
Number of Producing Wells	8			9						
Number of Shut In Wells	12			11						

TRAP SPRING FIELD: FIRST PRODUCTION - NOVEMBER, 1976 - NYE COUNTY

Makoli, Inc.										
24-3	0.00	0		0.00	0					
12-23	0.00	0		0.00	0					
12-24	263.30	268	31	240.60	243	30				
12-32	483.00	4,150	31	487.00	4,375	30				
12-33	0.00	0		0.00	0					
12-34	271.15	276	31	255.45	258	30				
12-42	0.00	0		0.00	0					
12-43	1,472.68	31	31	1,343.58	28	30				
13-11	0.00	0		0.00	0					
13-11R	225.96	2,070	31	240.60	2,187	30				
13-14	384.14	10,780	30	395.05	11,002	30				
13-21X	227.93	1,315	31	237.63	1,360	30				
13-24	39.30	17	4	32.67	14	4				
13-31	287.86	1,800	31	262.38	1,628	30				
13-32	470.59	4,083	31	442.58	3,810	30				
13-33	99.23	188	31	94.06	176	30				
13-41X	806.59	6,998	31	756.44	6,513	30				
13-42	70.74	5,466	31	61.39	4,707	30				
14-23	160.14	1,648	31	152.48	1,557	30				
14-24	0.00	0		0.00	0					

	MARCH			APRIL			BI-Monthly	BI-Monthly	Cumulative	Cumulative
	Barrels		Days	Barrels		Days	Total	Total	Total	Total
	Oil	H2O		Oil	H2O		Oil	H2O	Oil	H2O
Makoli, Inc.										
14-32	423.43	6,752	31	397.03	6,283	30				
14-34	0.00	0		0.00	0					
14-34X	89.40	559	31	86.14	534	30				
14-41	251.51	2,588	31	245.55	2,508	30				
14-44	328.12	12,776	31	310.89	12,012	30				
12-14	39.30	49	4	37.62	46	4				
2	504.37	106	31	537.38	93	30				
3	1,005.72	93,111	31	1,060.09	81,633	30				
8	10.46	20	6	23.78	18	7				
9	1,290.92	26,057	31	857.48	22,845	30				
16	216.15	22,705	31	231.98	19,906	30				
19	912.65	1,103	31	927.95	967	30				
23-41	207.15	7	31	214.37	6	30				
36-33	0.00	0		0.00	0					
	10,541.79	204,923		9,932.17	184,709		20,473.96	389,632		
Frontier Exploration										
13-1	187.00	186	31	196.00	180	30				
13-45	48.00	25	2	39.00	24	2				
13-46	0.00	0		0.00	0					
14-33	89.00	181	31	90.00	175	30				
14-42	115.00	343	31	93.00	332	30				
14-49	78.00	126	31	81.00	122	30				
14-49X	0.00	0		0.00	0					
	517.00	861		499.00	833		1,016.00	1,694		
TOTAL	11,058.79	205,784		10,431.17	185,542	0	21,489.96	391,326	15,457,249.68	51,584,327
Number of Producing Wells	31			31						
Number of Shut in Wells	10			10						

CURRENT FIELD: FIRST PRODUCTION - FEBRUARY, 1979 - NYE COUNTY

Makoli, Inc.										
Current #1	6.00	0		13.00	0	3				
TOTAL	6.00	0		13.00	0		19.00	0	2,355.00	2
Number of Producing Wells	1			1						
Number of Shut in Wells	0			0						

DUCKWATER CREEK FIELD: FIRST PRODUCTION - MAY, 1990 - NYE COUNTY

Makoli, Inc.										
19-11	5.00	0	1	5.00	0	1				
TOTAL	5.00	0		5.00	0		10.00	0	19,284.00	76,131
Number of Producing Wells	1			1						
Number of Shut in Wells	0			0						

	MARCH			APRIL			BI-Monthly	BI-Monthly	Cumulative	Cumulative
	Oil	H2O	Days	Oil	H2O	Days	Total Oil	Total H2O	Total Oil	Total H2O

BLACKBURN FIELD: FIRST PRODUCTION - APRIL, 1982 - EUREKA COUNTY

Grant Canyon Oil & Gas										
#3	0.00	0		0.00	0					
#10	216.00	784	29	352.00	848	30				
#14	1,461.00	1,411	29	1,382.00	961	30				
#16	291.00	9,594	26	298.00	7,630	30				
#18	757.00	100,225	29	759.00	72,198	30				
#19	47.00	101	25	81.00	55,102	30				
#21	0.00	0		0.00	0					
TOTAL	2,772.00	112,115		2,872.00	136,739		5,644.00	248,854	5,554,498.00	35,899,342
Number of Producing Wells	5			5						
Number of Shut in Wells	2			2						

GRANT CANYON FIELD: FIRST PRODUCTION - SEPTEMBER, 1983 - NYE COUNTY

Grant Canyon Oil & Gas										
#7	0.00	0		0.00	0					
#9	305.00	93	31	319.00	50	30				
#22-21	537.00	20,167	31	500.00	19,613	30				
#10	2,765.00	30,464	31	2,695.00	27,506	30				
TOTAL	3,607.00	50,724		3,514.00	47,169		7,121.00	97,893	21,414,435.00	9,802,451
Number of Producing Wells	3			3						
Number of Shut in Wells	1			1						

SPENCER FEDERAL LEASE: PRODUCTION - MAY, 1986

TOTAL										86.00
--------------	--	--	--	--	--	--	--	--	--	--------------

KATE SPRING FIELD: FIRST PRODUCTION - JANUARY, 1986 - NYE COUNTY

Western General, Inc.										
Kate #1	300.00	3,000	5	300.00	3,000					
Kate #1A	1,166.00	15,839	26	1,183.00	14,805					
Kate #1C	0.00	0		0.00	0					
Taylor #1	198.00	9,231		249.00	8,551					
Taylor #2	0.00	0		0.00	0					
	1,664.00	28,070		1,732.00	26,356		3,396.00	54,426		
Makoli Inc.										
#12-2	376.79	8,151	31	533.34	7,979	30	910.13	16,130		
TOTAL	2,040.79	36,221		2,265.34	34,335		4,306.13	70,556	2,518,876.42	9,739,426
Number of Producing Wells	4			4						
Number of Shut in Wells	2			2						

TOMERA RANCH FIELD: FIRST PRODUCTION - DECEMBER, 1987 - EUREKA COUNTY

Andromeda Oil / Neuhaus/Winn Expl.										
#3	0.00	0		0.00	0					
33-1B	0.00	0		0.00	0					
TOTAL	0.00	0		0.00	0		0.00	0	49,453.00	505,881
Number of Producing Wells	0			0						
Number of Shut in Wells	2			2						

	MARCH			APRIL			BI-Monthly	BI-Monthly Cumulative	Cumulative	
	Oil	H2O	Days	Oil	H2O	Days	Total Oil	Total H2O	Total Oil	Total H2O
NORTH WILLOW CREEK: FIRST PRODUCTION - APRIL, 1988 - EUREKA COUNTY										
Wesco/ Kirkwood Oil & Gas										
1-27	0.00	0		0.00	0					
6-27	0.00	0		0.00	0					
TOTAL	0.00	0		0.00	0		0.00	0	51,142.00	3,983
Number of Producing Wells	0			0						
Number of Shut in Wells	2			2						

THREE BAR FIELD: FIRST PRODUCTION - MARCH, 1990 - EUREKA COUNTY										
TOTAL									23,837.00	5,958

SANS SPRING FIELD: FIRST PRODUCTION - MARCH, 1993 - NYE COUNTY										
Grant Canyon Oil & Gas										
5-14	0.00	0		0.00	0					
12-14	0.00	0		0.00	0					
5-14A	110.00	0	4	66.00	0	3				
TOTAL	110.00	0		66.00	0		176.00	0	279,306.00	4,205,523
Number of Producing Wells	1			1						
Number of Shut in Wells	2			2						

BACON FLAT FIELD: FIRST PRODUCTION - JANUARY, 1981 - NYE COUNTY										
Grant Canyon Oil & Gas										
#23-17	0.00	0		0.00	0					
23-17A	477.00	155	31	373.00	130	26				
TOTAL	477.00	155		373.00	130		850.00	285	1,056,483.00	435,178
Number of Producing Wells	1			1						
Number of Shut in Wells	1			1						

GHOST RANCH FIELD: FIRST PRODUCTION - AUGUST, 1996 - NYE COUNTY										
Wesco / Kirkwood Oil & Gas										
#38-35	240.00	13,631	31	205.00	13,267	30				
#48-35	220.00	13,270	31	188.00	12,916	30				
#47-35	412.00	9,873	31	351.00	9,609	30				
	872.00	36,774		744.00	35,792					
Makoil										
#2-21X	183.56	10,085	31	427.89	9,468	30				
TOTAL	1,055.56	46,859		1,171.89	45,260		2,227.45	92,119	664,853.46	7,187,670
Number of Producing Wells	4			4						
Number of Shut in Wells	0			0						

SAND DUNE FIELD: FIRST PRODUCTION- JANUARY, 1998 - NYE COUNTY										
Wesco / Kirkwood Oil & Gas										
#88-35	613.00	860	28	224.00	255	8				
TOTAL	613.00	860		224.00	255		837.00	1,115	167,573.00	586,391
Number of Producing Wells	1			1						
Number of Shut in Wells	0			0						

	MARCH			APRIL			BI-Monthly	BI-Monthly	Cumulative	Cumulative
	Oil	H2O	Days	Oil	H2O	Days	Total Oil	Total H2O	Total Oil	Total H2O
DEADMAN CREEK - FIRST PRODUCTION - MAY, 1997 - ELKO COUNTY										
TOTAL									367.00	
TOANO DRAW FIELD: FIRST PRODUCTION - JANUARY, 2007 - ELKO COUNTY										
TOTAL									1,964.00	29,121

HUMBOLDT FIELD: FIRST PRODUCTION - APRIL, 2014 - ELKO COUNTY

Noble Energy

#M2C-M2-21B	0	0		0	0					
TOTAL	0	0		0	0		0	0	2,755.77	0
Number of Producing Wells	0			0						
Number of Shut in Wells	1			1						

HUNTINGTON FIELD: FIRST PRODUCTION - NOVEMBER, 2014 - ELKO COUNTY

Noble Energy #K1L-1V	0.00	0		614.58	0	31				
TOTAL		0		614.58	0		614.58	0	2,862.10	0
Number of Producing Wells	0			1						
Number of Shut in Wells	1			0						

MARCH			APRIL			BI-Monthly	BI-Monthly	Cumulative	Cumulative
Barrels		Days	Barrels		Days	Total	Total	Total	Total
Oil	H2O		Oil	H2O		Oil	H2O	Oil	H2O

NEVADA GAS PRODUCTION MARCH / APRIL, 2015
KATE SPRING FIELD: FIRST PRODUCTION - NOVEMBER, 1988

	MARCH MCF	APRIL MCF	BI-Monthly Total	Cumulative Total
Makoll				
12-2	75	75	150	
Western General				
Kate 1	20	20	40	
Kate 1A	119	121	240	
Kate 1C	0	0	0	
Taylor 1	19	24	43	
Taylor 2	0	0	0	
Noble Energy				
K1L-1V	0	263	263	
Total	233	503	736	360,961
Number of Producing Wells	4	5		
Number of Shut In Wells	3	2		

SUMMARY: NEVADA OIL AND GAS PRODUCTION

March Oil Production	24,381.14			
April Oil Production		24,524.98		
Bi-Monthly Oil Total			48,906.12	
Cumulative Nevada Oil Production (1954-Present)				52,878,106.43
Bi-Monthly H2O Total			991,431	
Cum. Water Production (approx 1994-Present)				130,006,440
Number of Producing Wells				
March	60			
April	67			
Number of Shut In Wells				
March	36			
April	34			
March Gas Production	233			
April Gas Production		503		
Bi-Monthly Gas Total			736	
Cumulative Nevada Gas Production (1988-Present)				360,961
Number of Producing Gas Wells				
March	4			
April	5			
Number of Shut In Gas Wells				
March	3			
April	2			

Remarks: Revised report due to Noble Energy's April reporting

NEVADA OIL PATCH

Briefing from the Commission on Mineral Resources

DIVISION OF MINERALS

REVISED May / June 2015

PRODUCTION SUMMARY

Total Nevada oil production for the period:	47,654.82 bbls
Production for the same period last year:	55,099.60 bbls

PERMITTING

Permits to drill issued by NDOM in the period:	2
Permits issued for the same period last year:	4

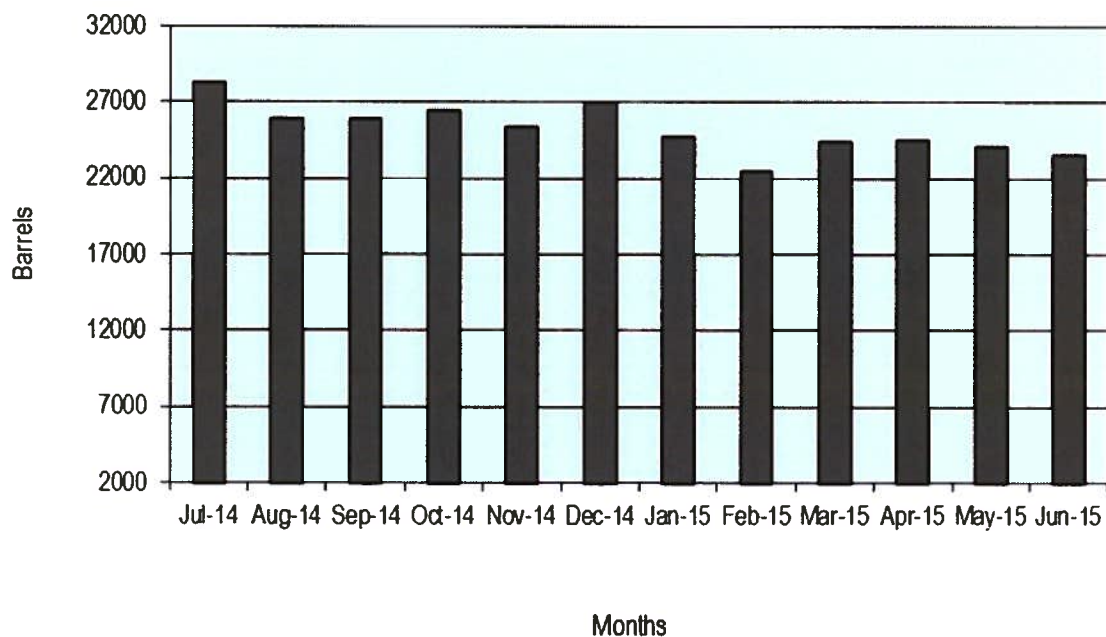
RIG COUNT

Rotary rigs operating during the period:	1
Rotary rigs operating same period last year:	0

WELLS DRILLED OR DRILLING DURING THE PERIOD

Tetuan Resources' Mariagnes 12-29

NEVADA OIL PRODUCTION



08/07/15

**NEVADA OIL PRODUCTION
MAY / JUNE 2015**

	MAY			JUNE			BI-Monthly	BI-Monthly	Cumulative	Cumulative
	Barrels		Days	Barrels		Days	Total	Total	Total	Total
	Oil	H2O		Oil	H2O		Oil	H2O	Oil	H2O
EAGLE SPRINGS FIELD: FIRST PRODUCTION - MARCH, 1954 - NYE COUNTY										
Wesco / Kirkwood Oil & Gas										
15-35	7.00	89	2	8.00	77	3				
35-35	17.00	339	4	53.00	877	21				
62-35	0.00	0		0.00	0					
54-35	257.00	3,684	9	182.00	2,108	23				
64-35	0.00	0		0.00	0					
44-35	0.00	0		0.00	0					
1-36	0.00	0		0.00	0					
2-36	351.00	4,049	31	79.00	966	7				
4-36	0.00	0		0.00	0					
5-36	1,046.00	657	31	1,030.00	676	30				
13-36	0.00	0		0.00	0					
23-36	620.00	983	24	725.00	1,200	27				
24-36	0.00	0		0.00	0					
43-36	9.00	29	9	9.00	31	9				
55-35	0.00	0		0.00	0					
73-35	259.00	8,660	31	254.00	8,905	30				
74-35	0.00	0		0.00	0					
82-35	176.00	24,289	30	179.00	25,813	20				
83-35	26.00	1,553	5	0.00	0					
84-35	0.00	0		0.00	0					
	2,768.00	44,332		2,519.00	40,653		5,287.00	84,985		
TOTAL	2,768.00	44,332		2,519.00	40,653		5,287.00	84,985	5,626,402.00	10,100,640
Number of Producing Wells	10			9						
Number of Shut in Wells	10			11						

TRAP SPRING FIELD: FIRST PRODUCTION - NOVEMBER, 1976 - NYE COUNTY

Makoll, Inc.										
24-3	14.27	0	1	2.00	0	1				
12-23	0.00	0		0.00	0					
12-24	245.12	248	31	233.51	237	30				
12-32	495.00	5,000	31	477.00	7,250	30				
12-33	0.00	0		0.00	0					
12-34	270.81	274	31	263.07	267	30				
12-42	0.00	0		0.00	0					
12-43	1,440.06	30	31	1,378.41	29	30				
13-11	0.00	0		0.00	0					
13-11R	252.03	2,296	31	236.47	2,160	30				
13-14	425.99	11,886	30	392.14	10,974	30				
13-21X	253.02	1,451	31	231.54	1,332	30				
13-24	37.56	16	4	34.48	15	4				
13-31	274.77	1,708	31	266.03	1,659	30				
13-32	456.63	3,939	31	444.36	3,845	30				
13-33	90.93	171	31	88.68	167	30				
13-41X	790.70	6,821	31	759.65	6,573	30				
13-42	60.29	4,632	31	58.13	4,480	30				
14-23	154.19	1,577	31	147.79	1,517	30				
14-24	0.00	0		0.00	0					

	MAY			JUNE			BI-Monthly	BI-Monthly	Cumulative	Cumulative
	Barrels		Days	Barrels		Days	Total	Total	Total	Total
	Oil	H2O		Oil	H2O		Oil	H2O	Oil	H2O
Makoll, Inc.										
14-32	425.99	6,754	31	410.86	6,534	30				
14-34	0.00	0		0.00	0					
14-34X	89.94	559	31	85.72	534	30				
14-41	249.07	2,549	31	236.47	2,427	30				
14-44	334.06	12,930	31	254.22	9,873	30				
12-14	39.53	49	4	34.48	43	4				
2	501.61	87	31	490.73	67	30				
3	940.16	94,983	31	893.53	88,467	30				
8	19.19	17	6	23.82	17	7				
9	167.00	17,441	31	156.01	21,199	30				
16	204.26	18,732	31	207.07	18,628	30				
19	1,087.33	209	31	1,143.15	200	30				
23-41	153.19	6	31	141.83	6	30				
36-33	0.00	0		0.00	0					
	9,472.70	194,365		9,091.15	188,500		18,563.85	382,865		
Frontier Exploration										
13-1	189.00	186	31	192.00	180	30				
13-45	44.00	23	2	36.00	21	2				
13-46	0.00	0		0.00	0					
14-33	93.00	181	31	92.00	175	30				
14-42	103.00	343	31	102.00	332	30				
14-49	85.00	126	31	82.00	122	30				
14-49X	0.00	0		0.00	0					
	514.00	859		504.00	830		1,018.00	1,689		
TOTAL	9,986.70	195,224		9,595.15	189,330	0	19,581.85	384,554	15,476,831.53	51,968,881
Number of Producing Wells	32			32						
Number of Shut in Wells	9			9						

CURRENT FIELD: FIRST PRODUCTION - FEBRUARY, 1979 - NYE COUNTY

Makoll, Inc.										
Currant #1	0.00	0		0.00	0					
TOTAL	0.00	0		0.00	0		0.00	0	2,355.00	2
Number of Producing Wells	0			0						
Number of Shut in Wells	1			1						

DUCKWATER CREEK FIELD: FIRST PRODUCTION - MAY, 1990 - NYE COUNTY

Makoll, Inc.										
19-11	10.00	0	1	10.00	0	1				
TOTAL	10.00	0		10.00	0		20.00	0	19,304.00	76,131
Number of Producing Wells	1			1						
Number of Shut in Wells	0			0						

	MAY			JUNE			BI-Monthly	BI-Monthly	Cumulative	Cumulative
	Oil	H2O	Days	Oil	H2O	Days	Total	Total	Total	Total
	Barrels	Barrels		Barrels	Barrels		Oil	H2O	Oil	H2O
BLACKBURN FIELD: FIRST PRODUCTION - APRIL, 1982 - EUREKA COUNTY										
Grant Canyon Oil & Gas										
#3	0.00	0		0.00	0					
#10	360.00	2,458	30	338.00	1,447	28				
#14	1,379.00	1,918	30	1,387.00	1,849	30				
#16	372.00	8,207	31	392.00	7,752	30				
#18	805.00	85,323	31	758.00	78,112	29				
#19	31.00	17,033	31	7.00	4,174	7				
#21	0.00	0		0.00	0					
TOTAL	2,947.00	114,939		2,882.00	93,334		5,829.00	208,273	5,560,327.00	36,107,615
Number of Producing Wells	5			5						
Number of Shut in Wells	2			2						
GRANT CANYON FIELD: FIRST PRODUCTION - SEPTEMBER, 1983 - NYE COUNTY										
Grant Canyon Oil & Gas										
#7	0.00	0		0.00	0					
#9	355.00	34	31	346.00	30	30				
#22-21	534.00	20,054	31	510.00	19,215	30				
#10	3,035.00	32,434	31	2,809.00	32,287	30				
TOTAL	3,924.00	52,522		3,665.00	51,532		7,589.00	104,054	21,422,024.00	9,906,505
Number of Producing Wells	3			3						
Number of Shut In Wells	1			1						
SPENCER FEDERAL LEASE: PRODUCTION - MAY, 1986										
TOTAL									86.00	
KATE SPRING FIELD: FIRST PRODUCTION - JANUARY, 1986 - NYE COUNTY										
Western General, Inc.										
Kate #1	300.00	3,000	5	300.00	3,000	5				
Kate #1A	1,412.00	15,999	26	1,297.00	13,004	25				
Kate #1C	0.00	0		0.00	0					
Taylor #1	210.00	8,535	31	465.00	8,210	30				
Taylor #2	0.00	0								
	1,922.00	27,534		2,062.00	24,214		3,984.00	51,748		
Makoll Inc.										
#12-2	415.00	8,293	31	572.51	7,601	30	987.51	15,894		
TOTAL	2,337.00	35,827		2,634.51	31,815		4,971.51	67,642	2,523,847.93	9,807,068
Number of Producing Wells	4			4						
Number of Shut In Wells	2			2						
TOMERA RANCH FIELD: FIRST PRODUCTION - DECEMBER, 1987 - EUREKA COUNTY										
Andromeda Oil / Neuhaus/Winn Expl.										
#3	0.00	0		0.00	0					
33-1B	0.00	0		0.00	0					
TOTAL	0.00	0		0.00	0		0.00	0	49,453.00	505,881
Number of Producing Wells	0			0						
Number of Shut in Wells	2			2						

	MAY			JUNE			BI-Monthly	BI-Monthly	Cumulative	Cumulative
	Oil	H2O	Days	Oil	H2O	Days	Total Oil	Total H2O	Total Oil	Total H2O
NORTH WILLOW CREEK: FIRST PRODUCTION - APRIL, 1988 - EUREKA COUNTY										
Wesco/ Kirkwood Oil & Gas										
1-27	0.00	0		0.00	0					
6-27	0.00	0		0.00	0					
TOTAL	0.00	0		0.00	0		0.00	0	51,142.00	3,983
Number of Producing Wells	0			0						
Number of Shut in Wells	2			2						
THREE BAR FIELD: FIRST PRODUCTION - MARCH, 1990 - EUREKA COUNTY										
TOTAL									23,837.00	5,958
SANS SPRING FIELD: FIRST PRODUCTION - MARCH, 1993 - NYE COUNTY										
Grant Canyon Oil & Gas										
5-14	0.00	0		0.00	0					
12-14	0.00	0		0.00	0					
5-14A	117.00	0	6	107.00	0	7				
TOTAL	117.00	0		107.00	0		224.00	0	279,530.00	4,205,523
Number of Producing Wells	1			1						
Number of Shut in Wells	2			2						
BACON FLAT FIELD: FIRST PRODUCTION - JANUARY, 1981 - NYE COUNTY										
Grant Canyon Oil & Gas										
#23-17	0.00	0		0.00	0					
23-17A	423.00	155	31	394.00	150	30				
TOTAL	423.00	155		394.00	150		817.00	305	1,057,300.00	435,483
Number of Producing Wells	1			1						
Number of Shut In Wells	1			1						
GHOST RANCH FIELD: FIRST PRODUCTION - AUGUST, 1996 - NYE COUNTY										
Wesco / Kirkwood Oil & Gas										
#38-35	218.00	13,932	31	246.00	15,214	30				
#48-35	200.00	13,563	31	225.00	14,811	30				
#47-35	374.00	10,091	31	421.00	11,020	30				
	792.00	37,586		892.00	41,045					
Makoil										
#2-21X	534.60	10,227	31	373.47	9,977	30				
TOTAL	1,326.60	47,813		1,265.47	51,022		2,592.07	98,835	667,445.53	7,286,505
Number of Producing Wells	4			4						
Number of Shut in Wells	0			0						
SAND DUNE FIELD: FIRST PRODUCTION- JANUARY, 1998 - NYE COUNTY										
Wesco / Kirkwood Oil & Gas										
#88-35	158.00	179	6	32.00	38	1				
TOTAL	158.00	179		32.00	38		190.00	217	167,763.00	586,608
Number of Producing Wells	1			1						
Number of Shut in Wells	0			0						

	MAY			JUNE			BI-Monthly	BI-Monthly	Cumulative	Cumulative
	Oil	H2O	Days	Oil	H2O	Days	Total	Total	Total	Total
DEADMAN CREEK - FIRST PRODUCTION - MAY, 1997 - ELKO COUNTY										
TOTAL									367.00	

TOANO DRAW FIELD: FIRST PRODUCTION - JANUARY, 2007 - ELKO COUNTY										
TOTAL									1,864.00	29,121

HUMBOLDT FIELD: FIRST PRODUCTION - APRIL, 2014 - ELKO COUNTY										
Noble Energy										
#M2C-M2-21B	0.00	0		0.00	0					
TOTAL	0.00	0		0.00	0		0	0	2,755.77	0
Number of Producing Wells	0			0						
Number of Shut in Wells	1			1						

HUNTINGTON FIELD: FIRST PRODUCTION - NOVEMBER, 2014 - ELKO COUNTY										
Noble Energy										
#K1L-1V	95.57	0	2	457.82	3203	19				
TOTAL	95.57	0		457.82	3203		553.39	3203	3,415.49	3203
Number of Producing Wells	1			1						
Number of Shut in Wells	0			0						

NEVADA GAS PRODUCTION MAY /JUNE, 2015

	MAY		JUNE		BI-Monthly	Cumulative
	MCF		MCF		Total	Total
KATE SPRING FIELD: FIRST PRODUCTION - NOVEMBER, 1988						
Makoll						
12-2	75		75		150	
Western General						
Kate 1	20		20		40	
Kate 1A	143		132		275	
Kate 1C	0		0		0	
Taylor 1	20		44		64	
Taylor 2	0		0		0	
Noble Energy						
K1L-1V	112				112	
Total	370		271		641	361,602
Number of Producing Wells	5		4			
Number of Shut in Wells	2		3			

	MAY			JUNE			BI-Monthly	BI-Monthly	Cumulative	Cumulative
	Barrels		Days	Barrels		Days	Total	Total	Total	Total
	Oil	H2O		Oil	H2O		Oil	H2O	Oil	H2O

SUMMARY: NEVADA OIL AND GAS PRODUCTION

May Oil Production	24,092.87									
June Oil Production			23,561.95							
Bi-Monthly Oil Total						47,654.82				
Cumulative Nevada Oil Production (1954-Present)								52,925,761.25		
Bi-Monthly H2O Total						952,068				
Cum. Water Production (approx 1994-Present)									130,958,508	
Number of Producing Wells										
March		63								
April		62								
Number of Shut In Wells										
March		33								
April		34								
May Gas Production	370									
June Gas Production			271							
Bi-Monthly Gas Total						641				
Cumulative Nevada Gas Production (1988-Present)								361,602		
Number of Producing Gas Wells										
May		5								
June		4								
Number of Shut In Gas Wells										
May		2								
June		3								

Remarks:

NEVADA OIL PATCH

Briefing from the Commission on Mineral Resources
DIVISION OF MINERALS
July / August 2015

PRODUCTION SUMMARY

Total Nevada oil production for the period:	48,322.81 bbls
Production for the same period last year:	54,202.25 bbls

PERMITTING

Permits to drill issued by NDOM in the period:	0
Permits issued for the same period last year:	4

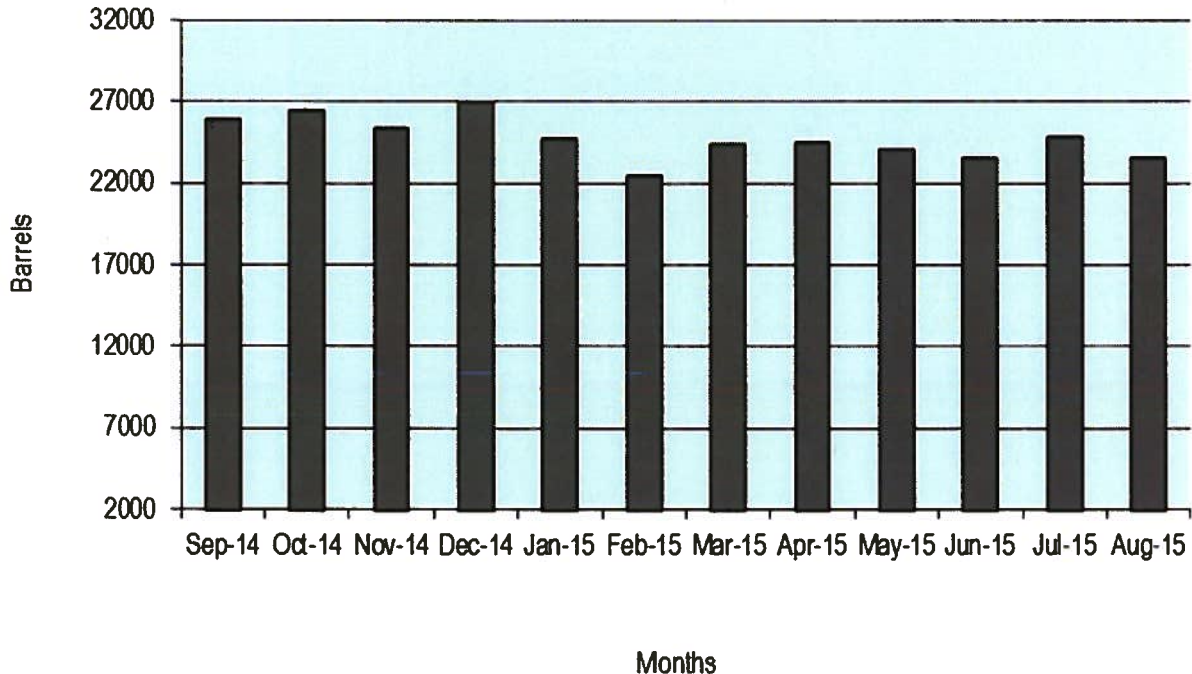
RIG COUNT

Rotary rigs operating during the period:	1
Rotary rigs operating same period last year:	0

WELLS DRILLED OR DRILLING DURING THE PERIOD

Bright Sky Energy & Mineral's White River Valley 1-35

NEVADA OIL PRODUCTION



10/12/15

**NEVADA OIL PRODUCTION
JULY / AUGUST 2015**

	JULY			AUGUST			BI-Monthly	BI-Monthly	Cumulative	Cumulative
	Oil	H2O	Days	Oil	H2O	Days	Total Oil	Total H2O	Total Oil	Total H2O
EAGLE SPRINGS FIELD: FIRST PRODUCTION - MARCH, 1954 - NYE COUNTY										
Wesco / Kirkwood Oil & Gas										
15-35	6.00	46	2	2.00	23	1				
35-35	111.00	1,277	26	138.00	2,422	31				
62-35	0.00	0		0.00	0					
54-35	313.00	2,568	24	316.00	3,949	28				
64-35	0.00	0		0.00	0					
44-35	0.00	0		0.00	0					
1-36	0.00	0		0.00	0					
2-36	296.00	4,311	24	320.00	4,383	29				
4-36	0.00	0		0.00	0					
5-36	1,143.00	897	31	1,027.00	765	31				
13-36	0.00	0		0.00	0					
23-36	877.00	1,736	31	787.00	1,464	31				
24-36	0.00	0		1.00	6	1				
43-36	4.00	17	4	1.00	2	1				
55-35	0.00	0		0.00	0					
73-35	282.00	11,821	31	253.00	19,968	31				
74-35	43.00	2,251	8	93.00	4,629	19				
82-35	111.00	19,159	17	140.00	22,680	24				
83-35	15.00	1,165	0	5.00	347	1				
84-35	0.00	0		0.00	0					
	3,201.00	45,248		3,083.00	60,638		6,284.00	105,886		
TOTAL	3,201.00	45,248		3,083.00	60,638		6,284.00	105,886	5,632,686.00	10,206,526
Number of Producing Wells	11			12						
Number of Shut in Wells	9			8						

TRAP SPRING FIELD: FIRST PRODUCTION - NOVEMBER, 1976 - NYE COUNTY

Makoll, Inc.										
24-3	2.00	0	1	2.00	0	3				
12-23	0.00	0		0.00	0					
12-24	250.23	254	31	245.44	237	31				
12-32	436.00	1,450	31	381.00	1,651	27				
12-33	0.00	0		0.00	0					
12-34	269.93	274	31	270.08	261	31				
12-42	0.00	0		0.00	0					
12-43	1,464.94	30	31	1,290.28	26	31				
13-11	0.00	0		0.00	0					
13-11R	236.44	2,160	31	262.20	2,282	31				
13-14	421.65	11,802	30	428.78	11,434	31				
13-21X	258.11	1,485	31	262.20	1,437	31				
13-24	33.50	15	4	27.60	11	3				
13-31	287.67	1,794	31	291.77	1,733	31				
13-32	467.95	4,049	31	471.16	3,884	31				
13-33	102.46	193	31	105.47	190	31				
13-41X	816.70	7,067	31	840.80	6,932	31				
13-42	66.01	5,088	31	71.96	5,283	31				
14-23	164.52	1,689	31	170.53	1,667	31				
14-24	0.00	0		0.00	0					

	JULY			AUGUST			BI-Monthly	BI-Monthly	Cumulative	Cumulative
	Oil	H2O	Days	Oil	H2O	Days	Total	Total	Total	Total
	Barrels	Barrels		Barrels	Barrels		Oil	H2O	Oil	H2O
Makoll, Inc.										
14-32	421.65	6,706	31	423.85	6,423	31				
14-34	1.97	31	1	0.00	0					
14-34X	89.65	559	31	90.68	539	31				
14-41	259.10	2,659	31	246.43	2,410	29				
14-44	324.12	12,587	31	330.21	12,216	31				
12-14	33.50	42	4	67.03	79	8				
2	502.48	73	31	488.74	72	31				
3	858.04	106,525	31	825.10	99,953	31				
8	27.49	17	7	25.04	17	7				
9	211.57	21,544	31	186.87	23,966	31				
16	214.51	13,130	31	201.24	13,105	31				
19	1,148.95	218	31	1,089.59	217	31				
23-41	132.24	6	31	140.87	6	31				
36-33	0.00	0		14.00	0	5				
	9,503.38	201,447		9,250.92	196,031		18,754.30	397,478		
Frontier Exploration										
13-1	210.00	186	31	211.00	185	31				
13-45	40.00	20	2	48.00	21	2				
13-46	0.00	0		0.00	0					
14-33	99.00	180	31	97.00	181	31				
14-42	84.00	343	31	74.00	342	31				
14-49	93.00	126	31	92.00	126	31				
14-49X	43.00	0	2	0.00	0					
	569.00	855		522.00	855		1,091.00	1,710		
TOTAL	10,072.38	202,302		9,772.92	196,886	0	19,845.30	399,188	15,496,676.83	52,368,069
Number of Producing Wells	34			33						
Number of Shut in Wells	7			8						

CURRENT FIELD: FIRST PRODUCTION - FEBRUARY, 1979 - NYE COUNTY

Makoll, Inc.										
Currant #1	4.00	0	1	2.00	0	1				
TOTAL	4.00	0		2.00	0		6.00	0	2,361.00	2
Number of Producing Wells	1			1						
Number of Shut in Wells	0			0						

DUCKWATER CREEK FIELD: FIRST PRODUCTION - MAY, 1990 - NYE COUNTY

Makoll, Inc.										
19-11	0.00	0		0.00	0					
TOTAL	0.00	0		0.00	0		0.00	0	19,304.00	76,131
Number of Producing Wells	0			0						
Number of Shut in Wells	1			1						

	JULY			AUGUST			BI-Monthly	BI-Monthly	Cumulative	Cumulative
	Barrels		Days	Barrels		Days	Total	Total	Total	Total
	Oil	H2O		Oil	H2O		Oil	H2O	Oil	H2O
BLACKBURN FIELD: FIRST PRODUCTION - APRIL, 1982 - EUREKA COUNTY										
Grant Canyon Oil & Gas										
#3	0.00	0		0.00	0					
#10	335.00	1,644	31	270.00	1,031	26				
#14	1,341.00	1,973	31	1,130.00	1,724	29				
#16	396.00	8,715	31	467.00	2,022	30				
#18	762.00	89,453	31	644.00	81,563	31				
#19	24.00	5,347	12	43.00	39,020	25				
#21	0.00	0		0.00	0					
TOTAL	2,858.00	107,132		2,554.00	125,360		5,412.00	232,492	5,565,739.00	36,340,107
Number of Producing Wells	5			5						
Number of Shut in Wells	2			2						

GRANT CANYON FIELD: FIRST PRODUCTION - SEPTEMBER, 1983 - NYE COUNTY										
Grant Canyon Oil & Gas										
#7	0.00	0		0.00	0					
#9	357.00	31	31	340.00	31	31				
#22-21	531.00	19,844	31	511.00	19,886	31				
#10	2,950.00	33,054	31	2,798.00	32,579	31				
TOTAL	3,838.00	52,929		3,649.00	52,496		7,487.00	105,425	21,429,511.00	10,011,930
Number of Producing Wells	3			3						
Number of Shut in Wells	1			1						

SPENCER FEDERAL LEASE: PRODUCTION - MAY, 1986										
TOTAL										86.00

KATE SPRING FIELD: FIRST PRODUCTION - JANUARY, 1986 - NYE COUNTY										
Western General, Inc.										
Kate #1	300.00	3,000	5	300.00	3,000	5				
Kate #1A	1,303.00	14,497	26	1,328.00	14,497	26				
Kate #1C	0.00	0		0.00	0					
Taylor #1	421.00	8,665	31	72.00	8,057	31				
Taylor #2	0.00	0		0.00	0					
	2,024.00	26,162		1,700.00	25,554		3,724.00	51,716		
Makoll Inc.										
#12-2	292.84	7,790	31	505.67	8,646	31	798.51	16,436		
TOTAL	2,316.84	33,952		2,205.67	34,200		4,522.51	68,152	2,528,370.44	9,875,220
Number of Producing Wells	4			4						
Number of Shut in Wells	2			2						

TOMERA RANCH FIELD: FIRST PRODUCTION - DECEMBER, 1987 - EUREKA COUNTY										
Andromeda Oil / Neuhaus/Winn Expl.										
#3	346.00	0	31	106.00	0	31				
33-1B	0.00	0		203.00	0	31				
TOTAL	346.00	0		309.00	0		655.00	0	50,108.00	505,881
Number of Producing Wells	1			2						
Number of Shut in Wells	1			0						

	JULY			AUGUST			BI-Monthly	BI-Monthly	Cumulative	Cumulative
	Oil	H2O	Days	Oil	H2O	Days	Total Oil	Total H2O	Total Oil	Total H2O
NORTH WILLOW CREEK: FIRST PRODUCTION - APRIL, 1988 - EUREKA COUNTY										
Wesco / Kirkwood Oil & Gas										
1-27	0.00	0		0.00	0					
6-27	0.00	0		0.00	0					
TOTAL	0.00	0		0.00	0		0.00	0	51,142.00	3,983
Number of Producing Wells	0			0						
Number of Shut in Wells	2			2						

THREE BAR FIELD: FIRST PRODUCTION - MARCH, 1990 - EUREKA COUNTY										
TOTAL									23,837.00	5,958

SANS SPRING FIELD: FIRST PRODUCTION - MARCH, 1993 - NYE COUNTY										
Grant Canyon Oil & Gas										
5-14	0.00	0		0.00	0					
12-14	0.00	0		0.00	0					
5-14A	123.00	0	8	104.00	0	6				
TOTAL	123.00	0		104.00	0		227.00	0	279,757.00	4,205,523
Number of Producing Wells	1			1						
Number of Shut in Wells	2			2						

BACON FLAT FIELD: FIRST PRODUCTION - JANUARY, 1981 - NYE COUNTY										
Grant Canyon Oil & Gas										
#23-17	0.00	0		0.00	0					
23-17A	385.00	155	31	400.00	155	31				
TOTAL	385.00	155		400.00	155		785.00	310	1,058,085.00	435,793
Number of Producing Wells	1			1						
Number of Shut in Wells	1			1						

GHOST RANCH FIELD: FIRST PRODUCTION - AUGUST, 1996 - NYE COUNTY										
Wesco / Kirkwood Oil & Gas										
#38-35	222.00	15,445	31	253.00	13,980	31				
#48-35	210.00	15,495		232.00	13,610	31				
#47-35	393.00	11,529	31	435.00	10,127	31				
	825.00	42,469		920.00	37,717					
Makoil										
#2-21X	453.25	10,282	31	442.73	10,351	31				
TOTAL	1,278.25	52,751		1,362.73	48,068		2,640.98	100,819	670,086.51	7,387,324
Number of Producing Wells	4			4						
Number of Shut in Wells	0			0						

SAND DUNE FIELD: FIRST PRODUCTION- JANUARY, 1998 - NYE COUNTY										
Wesco / Kirkwood Oil & Gas										
#88-35	12.00	17	1	60.00	79	2				
TOTAL	12.00	17		60.00	79		72.00	96	167,835.00	586,704
Number of Producing Wells	1			1						
Number of Shut in Wells	0			0						

	JULY			AUGUST			BI-Monthly	BI-Monthly	Cumulative	Cumulative
	Oil	H2O	Days	Oil	H2O	Days	Total Oil	Total H2O	Total Oil	Total H2O
DEADMAN CREEK - FIRST PRODUCTION - MAY, 1997 - ELKO COUNTY										
TOTAL									367.00	
TOANO DRAW FIELD: FIRST PRODUCTION - JANUARY, 2007 - ELKO COUNTY										
TOTAL									1,964.00	29,121

HUMBOLDT FIELD: FIRST PRODUCTION - APRIL, 2014 - ELKO COUNTY

Noble Energy

#M2C-M2-21B	0	0		0	0					
TOTAL	0	0		0	0		0	0	2755.77	0
Number of Producing Wells	0			0						
Number of Shut in Wells	1			1						

HUNTINGTON FIELD: FIRST PRODUCTION - NOVEMBER, 2014 - ELKO COUNTY

Noble Energy #K1L-1V	342.77	1386	14	43.25	0	1				
TOTAL	342.77	1386		43.25	0		386.02	1386	3801.51	4589
Number of Producing Wells	1			1						
Number of Shut in Wells	0			0						

NEVADA GAS PRODUCTION JULY / AUGUST, 2015

KATE SPRING FIELD: FIRST PRODUCTION - NOVEMBER, 1988

	JULY MCF	AUGUST MCF	BI-Monthly Total	Cumulative Total
Makoll				
12-2	58	101	159	
Western General				
Kate 1	20	20	40	
Kate 1A	132	135	267	
Kate 1C	0	0	0	
Taylor 1	45	7	52	
Taylor 2	0	0	0	
Noble Energy				
K1L-1V	175	0	175	
Total	430	263	693	362,295
Number of Producing Wells	5	4		
Number of Shut in Wells	2	3		

NEVADA OIL PATCH

Briefing from the Commission on Mineral Resources
DIVISION OF MINERALS
September / October 2015

PRODUCTION SUMMARY

Total Nevada oil production for the period:	44,168.10 bbls
Production for the same period last year:	52,870.67 bbls

PERMITTING

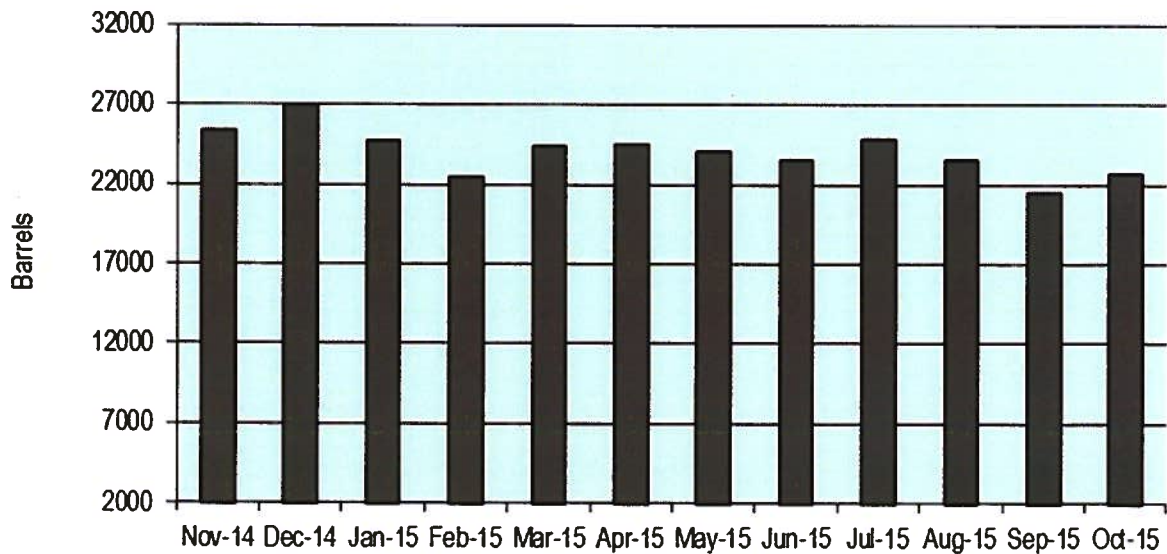
Permits to drill issued by NDOM in the period:	3
Permits issued for the same period last year:	3

RIG COUNT

Rotary rigs operating during the period:	0
Rotary rigs operating same period last year:	3

WELLS DRILLED OR DRILLING DURING THE PERIOD

NEVADA OIL PRODUCTION



Months

01/29/16

**NEVADA OIL PRODUCTION
SEPTEMBER / OCTOBER 2015**

	SEPTEMBER			OCTOBER			BI-Monthly	BI-Monthly	Cumulative	Cumulative
	Barrels		Days	Barrels		Days	Total	Total	Total	Total
	OIL	H2O		OIL	H2O		OIL	H2O	OIL	H2O
EAGLE SPRINGS FIELD: FIRST PRODUCTION - MARCH, 1954 - NYE COUNTY										
Wesco / Kirkwood Oil & Gas										
15-35	8.00	66	2	7.00	76	2				
35-35	120.00	1,569	29	83.00	1,487	25				
62-35	0.00	0		0.00	0					
54-35	381.00	3,569	30	289.00	3,699	29				
64-35	0.00	0		0.00	0					
44-35	0.00	0		0.00	0					
1-36	0.00	0		0.00	0					
2-36	291.00	3,723	24	306.00	4,318	25				
4-36	0.00	0		0.00	0					
5-36	1,092.00	752	30	1,122.00	853	31				
13-36	0.00	0		0.00	0					
23-36	811.00	1,412	29	636.00	1,221	23				
24-36	6.00	36	6	14.00	89	13				
43-36	5.00	16	4	14.00	54	13				
55-35	0.00	0		0.00	0					
73-35	252.00	9,252	28	145.00	5,872	16				
74-35	5.00	250	1	0.00	0					
82-35	190.00	28,736	30	189.00	31,520	30				
83-35	0.00	0		0.00	0					
84-35	0.00	0		0.00	0					
	3,161.00	49,381		2,805.00	49,189		5,966.00	98,570		
TOTAL	3,161.00	49,381		2,805.00	49,189		5,966.00	98,570	5,638,652.00	10,305,096
Number of Producing Wells	11			10						
Number of Shut in Wells	9			10						

TRAP SPRING FIELD: FIRST PRODUCTION - NOVEMBER, 1976 - NYE COUNTY

Makoll, Inc.										
24-3	0.00	0		0.00	0					
12-23	0.00	0		0.00	0					
12-24	193.00	193	31	216.00	216	31				
12-32	627.00	2,240	30	572.00	2,032	30				
12-33	0.00	0		0.00	0					
12-34	264.00	264	30	261.00	261	30				
12-42	0.00	0		0.00	0					
12-43	802.00	16	30	969.00	20	30				
13-11	0.00	0		0.00	0					
13-11R	254.00	2,286	30	267.00	2,403	30				
13-14	400.00	11,029	31	427.00	11,773	31				
13-21X	212.00	1,201	30	267.00	1,513	30				
13-24	10.00	4	1	5.00	2	1				
13-31	277.00	1,702	30	285.00	1,751	30				
13-32	457.00	3,895	30	476.00	4,057	30				
13-33	104.00	193	31	119.00	221	31				
13-41X	778.00	6,632	30	797.00	6,793	30				
13-42	65.00	4,935	22	54.00	4,100	22				
14-23	172.00	1,739	31	188.00	1,901	31				
14-24	0.00	0		0.00	0					

	SEPTEMBER			OCTOBER			BI-Monthly	BI-Monthly	Cumulative	Cumulative
	Barrels		Days	Barrels		Days	Total	Total	Total	Total
	Oil	H2O		Oil	H2O		Oil	H2O	Oil	H2O
Makoll, Inc.										
14-32	310.00	4,857	31	433.00	6,784	31				
14-34	0.00	0		0.00	0					
14-34X	86.00	528	31	94.00	577	31				
14-41	377.00	3,812	31	633.00	6,400	31				
14-44	322.00	14,157	31	340.00	11,742	31				
12-14	95.00	116	1	6.00	7	1				
2	481.00	70	31	494.00	73	31				
3	852.00	95,123	31	818.00	96,404	31				
8	29.00	35	26	32.00	31	26				
9	208.00	22,772	31	202.00	23,079	31				
16	216.00	12,586	31	214.00	12,755	31				
19	1,135.00	209	31	1,180.00	218	31				
23-41	160.00	70	31	130.00	73	31				
36-33	0.00	0		0.00	0					
	8,886.00	190,664		9,479.00	195,186		18,365.00	385,850		
Frontier Exploration										
13-1	192.00	179	30	211.00	183	31				
13-45	42.00	20	2	42.00	20	2				
13-46	0.00	0		0.00	0					
14-33	92.00	175	30	94.00	185	31				
14-42	74.00	330	30	76.00	335	31				
14-49	89.00	122	30	94.00	123	31				
14-49X	0.00	0		0.00	0					
	489.00	826		517.00	846		1,006.00	1,672		
TOTAL	9,375.00	191,490		9,996.00	196,032	0	19,371.00	387,522	15,516,047.83	52,755,591
Number of Producing Wells	31			31						
Number of Shut in Wells	10			10						

CURRENT FIELD: FIRST PRODUCTION - FEBRUARY, 1979 - NYE COUNTY

Makoll, Inc.										
Currant #1	0.00	0		0.00	0					
TOTAL	0.00	0		0.00	0		0.00	0	2,361.00	2
Number of Producing Wells	0			0						
Number of Shut In Wells	1			1						

DUCKWATER CREEK FIELD: FIRST PRODUCTION - MAY, 1990 - NYE COUNTY

Makoll, Inc.										
19-11	0.00	0		0.00	0					
TOTAL	0.00	0		0.00	0		0.00	0	19,304.00	76,131
Number of Producing Wells	0			0						
Number of Shut in Wells	1			1						

	SEPTEMBER			OCTOBER			BI-Monthly	BI-Monthly	Cumulative	Cumulative
	Oil	H2O	Days	Oil	H2O	Days	Total	Total	Total	Total

BLACKBURN FIELD: FIRST PRODUCTION - APRIL, 1982 - EUREKA COUNTY

Grant Canyon Oil & Gas										
#3	0.00	0		0.00	0					
#10	323.00	1,205	29	60.00	148	5				
#14	963.00	1,277	25	1,313.00	946	31				
#16	264.00	762	22	361.00	9,151	31				
#18	642.00	70,128	30	570.00	60,124	25				
#19	128.00	50,648	30	107.00	38,333	21				
#21	0.00	0		0.00	0					
TOTAL	2,320.00	124,020		2,411.00	108,702		4,731.00	232,722	5,570,470.00	36,572,829
Number of Producing Wells	5			5						
Number of Shut in Wells	2			2						

GRANT CANYON FIELD: FIRST PRODUCTION - SEPTEMBER, 1983 - NYE COUNTY

Grant Canyon Oil & Gas										
#7	0.00	0		0.00	0					
#9	221.00	23	23	223.00	27	9				
#22-21	333.00	14,132	23	483.00	5,411	9				
#10	1,932.00	22,142	23	2,002.00	7,010	9				
TOTAL	2,486.00	36,297		2,708.00	12,448		5,194.00	48,745	21,434,705.00	10,060,675
Number of Producing Wells	3			3						
Number of Shut in Wells	1			1						

SPENCER FEDERAL LEASE: PRODUCTION - MAY, 1986

TOTAL										86.00
--------------	--	--	--	--	--	--	--	--	--	--------------

KATE SPRING FIELD: FIRST PRODUCTION - JANUARY, 1986 - NYE COUNTY

Western General, Inc.										
Kate #1	300.00	3,000	5	300.00	3,000	5				
Kate #1A	1,306.00	13,080	25	1,206.00	14,075	26				
Kate #1C	0.00	0		0.00	0					
Taylor #1	265.00	9,009	30	235.00	9,433	31				
Taylor #2	0.00	0		0.00	0					
	1,871.00	25,089		1,741.00	26,508		3,612.00	51,597		
Makoll Inc.										
#12-2	136.55	7,947	31	732.00	8,498	31	868.55	16,445		
TOTAL	2,007.55	33,036		2,473.00	35,006		4,480.55	68,042	2,532,850.99	9,943,262
Number of Producing Wells	4			4						
Number of Shut in Wells	2			2						

TOMERA RANCH FIELD: FIRST PRODUCTION - DECEMBER, 1987 - EUREKA COUNTY

Andromeda Oil / Neuhaus/Winn Expl.										
#3	44.00	0	31	166.00	0	31				
33-1B	137.00	0	30	55.00	0	30				
TOTAL	181.00	0		221.00	0		402.00	0	50,510.00	505,881
Number of Producing Wells	2			2						
Number of Shut in Wells	0			0						

	SEPTEMBER			OCTOBER			BI-Monthly	BI-Monthly	Cumulative	Cumulative
	Oil	H2O	Days	Oil	H2O	Days	Total	Total	Total	Total
	Barrels			Barrels			Oil	H2O	Oil	H2O
NORTH WILLOW CREEK: FIRST PRODUCTION - APRIL, 1988 - EUREKA COUNTY										
Wesco / Kirkwood Oil & Gas										
1-27	0.00	0		0.00	0					
6-27	0.00	0		0.00	0					
TOTAL	0.00	0		0.00	0		0.00	0	51,142.00	3,983
Number of Producing Wells	0			0						
Number of Shut in Wells	2			2						
THREE BAR FIELD: FIRST PRODUCTION - MARCH, 1990 - EUREKA COUNTY										
TOTAL									23,837.00	5,958
SANS SPRING FIELD: FIRST PRODUCTION - MARCH, 1993 - NYE COUNTY										
Grant Canyon Oil & Gas										
5-14	0.00	0		0.00	0					
12-14	0.00	0		0.00	0					
5-14A	92.00	0	5	213.00	0	6				
TOTAL	92.00	0		213.00	0		305.00	0	280,062.00	4,205,523
Number of Producing Wells	1			1						
Number of Shut In Wells	2			2						
BACON FLAT FIELD: FIRST PRODUCTION - JANUARY, 1981 - NYE COUNTY										
Grant Canyon Oil & Gas										
#23-17	0.00	0		0.00	0					
23-17A	295.00	115	23	383.00	75	15				
TOTAL	295.00	115		383.00	75		678.00	190	1,058,763.00	435,983
Number of Producing Wells	1			1						
Number of Shut In Wells	1			1						
GHOST RANCH FIELD: FIRST PRODUCTION - AUGUST, 1996 - NYE COUNTY										
Wesco / Kirkwood Oil & Gas										
#38-35	235.00	13,678	30	255.00	14,427	31				
#48-35	215.00	13,317	30	233.00	14,045	31				
#47-35	403.00	9,908	30	437.00	10,450	31				
	853.00	36,903		925.00	38,922					
Makoil #2-21X	655.80	10,017	31	461.00	10,464	31				
TOTAL	1,508.80	46,920		1,386.00	49,386		2,894.80	96,306	672,981.31	7,483,630
Number of Producing Wells	4			4						
Number of Shut in Wells	0			0						
SAND DUNE FIELD: FIRST PRODUCTION- JANUARY, 1998 - NYE COUNTY										
Wesco / Kirkwood Oil & Gas										
#88-35	65.00	82	2	51.00	71	2				
TOTAL	65.00	82		51.00	71		116.00	153	167,951.00	586,857
Number of Producing Wells	1			1						
Number of Shut in Wells	0			0						

	SEPTEMBER			OCTOBER			BI-Monthly	BI-Monthly	Cumulative	Cumulative
	Barrels		Days	Barrels		Days	Total	Total	Total	Total
	Oil	H2O		Oil	H2O		Oil	H2O	Oil	H2O
DEADMAN CREEK - FIRST PRODUCTION - MAY, 1997 - ELKO COUNTY										
TOTAL									367.00	
TOANO DRAW FIELD: FIRST PRODUCTION - JANUARY, 2007 - ELKO COUNTY										
TOTAL									1,964.00	29,121
HUMBOLDT FIELD: FIRST PRODUCTION - APRIL, 2014 - ELKO COUNTY										
Noble Energy										
#M2C-M2-21B	0	0		0	0					
TOTAL	0	0		0	0		0.00	0	2755.77	0
Number of Producing Wells	0			0						
Number of Shut in Wells	1			1						
HUNTINGTON FIELD: FIRST PRODUCTION - NOVEMBER, 2014 - ELKO COUNTY										
Noble Energy										
#K1L-1V	29.75	0		0	0					
TOTAL	29.75	0		0.00	0		29.75	0	3831.26	4589
Number of Producing Wells	1			0						
Number of Shut in Wells	0			1						

SEPTEMBER			OCTOBER			BI-Monthly	BI-Monthly	Cumulative	Cumulative
Barrels			Barrels			Total	Total	Total	Total
Oil	H2O	Days	Oil	H2O	Days	Oil	H2O	Oil	H2O

NEVADA GAS PRODUCTION SEPTEMBER/ OCTOBER, 2015
KATE SPRING FIELD: FIRST PRODUCTION - NOVEMBER, 1988

	SEPTEMBER MCF	OCTOBER MCF	BI-Monthly Total	Cumulative Total
Makoll				
12-2	101	101	202	
Western General				
Kate 1	20		20	
Kate 1A	118		118	
Kate 1C	0		0	
Taylor 1	25		25	
Taylor 2	0		0	
Noble Energy				
K1L-1V	0		0	
Total	264	101	365	362,660
Number of Producing Wells	4	1		
Number of Shut in Wells	3	6		

SUMMARY: NEVADA OIL AND GAS PRODUCTION

Sept Oil Production	21,521.10			
October Oil Production		22,647.00		
Bi-Monthly Oil Total			44,168.10	
Cumulative Nevada Oil Production (1954-Present)				53,018,252.16
Bi-Monthly H2O Total			932,250	
Cum. Water Production (approx 1994-Present)				132,904,512
Number of Producing Wells				
September	64			
October	63			
Number of Shut In Wells				
September	32			
October	34			
Sept Gas Production	264			
October Gas Production		101		
Bi-Monthly Gas Total			365	
Cumulative Nevada Gas Production (1988-Present)				362,660
Number of Producing Gas Wells				
September	4			
October	1			
Number of Shut In Gas Wells				
September	3			
October	6			

Remarks:

NEVADA OIL PATCH

Briefing from the Commission on Mineral Resources
DIVISION OF MINERALS
November / December 2015

PRODUCTION SUMMARY

Total Nevada oil production for the period:	45,112.40 bbls
Production for the same period last year:	52,343.87 bbls

PERMITTING

Permits to drill issued by NDOM in the period:	0
Permits issued for the same period last year:	0

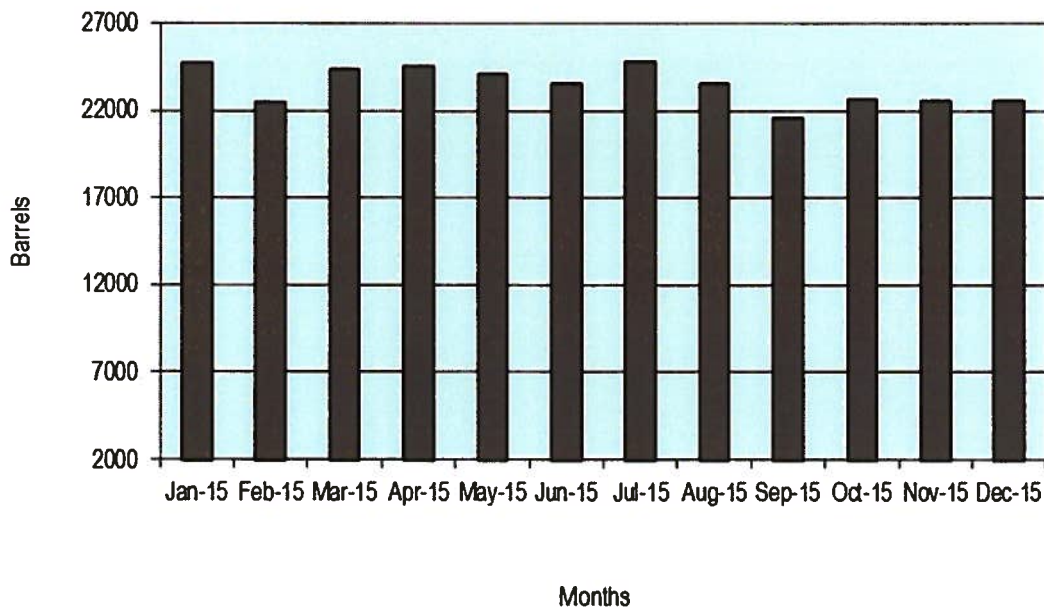
RIG COUNT

Rotary rigs operating during the period:	0
Rotary rigs operating same period last year:	1

WELLS DRILLED OR DRILLING DURING THE PERIOD

YEARLY PRODUCTION FOR 2015 = 281,382.39 BARRELS OF OIL

NEVADA OIL PRODUCTION



02/09/16

**NEVADA OIL PRODUCTION
NOVEMBER / DECEMBER 2015**

	NOVEMBER			DECEMBER			BI-Monthly	BI-Monthly	Cumulative	Cumulative
	Barrels		Days	Barrels		Days	Total	Total	Total	Total
	Oil	H2O		Oil	H2O		Oil	H2O	Oil	H2O
EAGLE SPRINGS FIELD: FIRST PRODUCTION - MARCH, 1954 - NYE COUNTY										
Wesco / Kirkwood Oil & Gas										
15-35	1.00	15	1	0.00	0					
35-35	53.00	1,390	19	0.00	0					
62-35	0.00	0		0.00	0					
54-35	260.00	4,852	30	139.00	2,700	15				
64-35	0.00	0		0.00	0					
44-35	0.00	0		0.00	0					
1-36	0.00	0		0.00	0					
2-36	289.00	3,796	23	68.00	924	5				
4-36	0.00	0		0.00	0					
5-36	1,093.00	774	30	1,054.00	775	29				
13-36	0.00	0		0.00	0					
23-36	0.00	0		663.00	1,230	23				
24-36	28.00	167	26	30.00	188	28				
43-36	12.00	45	11	17.00	64	16				
55-35	0.00	0		0.00	0					
73-35	195.00	7,371	21	233.00	9,148	26				
74-35	0.00	0		0.00	0					
82-35	192.00	29,927	30	198.00	32,054	31				
83-35	5.00	309	1	5.00	322	1				
84-35	0.00	0		0.00	0					
	2,128.00	48,646		2,407.00	47,405		4,535.00	96,051		
TOTAL	2,128.00	48,646		2,407.00	47,405		4,535.00	96,051	5,643,187.00	10,401,147
Number of Producing Wells	10			9						
Number of Shut in Wells	10			11						

TRAP SPRING FIELD: FIRST PRODUCTION - NOVEMBER, 1976 - NYE COUNTY

Makoll, Inc.										
24-3	0.00	0		0.00	0					
12-23	0.00	0		0.00	0					
12-24	206.00	206	30	214.00	236	31				
12-32	572.00	2,032	28	701.00	2,507	29				
12-33	0.00	0		0.00	0					
12-34	265.00	265	30	278.00	306	31				
12-42	0.00	0		0.00	0					
12-43	872.00	18	30	907.00	21	31				
13-11	0.00	0		0.00	0					
13-11R	280.00	2,520	30	270.00	2,676	31				
13-14	420.00	11,580	30	434.00	13,179	31				
13-21X	277.00	1,570	30	269.00	1,679	31				
13-24	0.00	0		0.00	0					
13-31	299.00	1,837	30	298.00	2,017	31				
13-32	488.00	4,160	30	498.00	4,675	31				
13-33	123.00	228	30	112.00	229	31				
13-41X	818.00	6,972	30	842.00	7,905	31				
13-42	69.00	5,239	28	74.00	6,188	31				
14-23	179.00	1,810	30	186.00	2,072	31				
14-24	0.00	0		0.00	0					

	NOVEMBER			DECEMBER			BI-Monthly	BI-Monthly	Cumulative	Cumulative
	Barrels		Days	Barrels		Days	Total	Total	Total	Total
	Oil	H2O		Oil	H2O		Oil	H2O	Oil	H2O
Makoll, Inc.										
14-32	418.00	6,549	30	433.00	7,472	31				
14-34	0.00	0		0.00	0					
14-34X	89.00	547	30	93.00	629	31				
14-41	781.00	7,897	30	853.00	9,499	31				
14-44	324.00	5,997	30	340.00	4,431	31				
12-14	0.00	0		0.00	0					
2	529.00	68	30	491.00	69	31				
3	912.00	93,325	30	857.00	96,009	31				
8	32.00	32	28	12.00	11	10				
9	190.00	21,597	30	198.00	21,502	29				
16	241.00	12,348	30	198.00	12,703	31				
19	1,194.00	205	30	1,102.00	211	31				
23-41	160.00	68	30	120.00	70	31				
36-33	0.00	0		0.00	0					
	9,738.00	187,070		9,780.00	196,296		19,518.00	383,366		
Frontier Exploration										
13-1	181.00	177	30	205.00	183	31				
13-45	47.00	20	2	37.00	21	2				
13-46	0.00	0		0.00	0					
14-33	87.00	179	30	97.00	185	31				
14-42	77.00	330	30	80.00	341	31				
14-49	87.00	119	30	91.00	123	31				
14-49X	0.00	0								
	479.00	825		510.00	853		989.00	1,678		
TOTAL	10,217.00	187,895		10,290.00	197,149	0	20,507.00	385,044	15,536,554.83	53,140,635
Number of Producing Wells	29			29						
Number of Shut in Wells	12			12						

CURRENT FIELD: FIRST PRODUCTION - FEBRUARY, 1979 - NYE COUNTY

Makoll, Inc.										
Currant #1	0.00	0		0.00	0					
TOTAL	0.00	0		0.00	0		0.00	0	2,361.00	2
Number of Producing Wells	0			0						
Number of Shut in Wells	1			1						

DUCKWATER CREEK FIELD: FIRST PRODUCTION - MAY, 1990 - NYE COUNTY

Makoll, Inc.										
19-11	0.00	0		0.00	0					
TOTAL	0.00	0		0.00	0		0.00	0	19,304.00	76,131
Number of Producing Wells	0			0						
Number of Shut in Wells	1			1						

	NOVEMBER			DECEMBER			BI-Monthly	BI-Monthly	Cumulative	Cumulative
	Oil	H2O	Days	Oil	H2O	Days	Total	Total	Total	Total
BLACKBURN FIELD: FIRST PRODUCTION - APRIL, 1982 - EUREKA COUNTY										
Grant Canyon Oil & Gas										
#3	0.00	0		0.00	0					
#10	96.00	230	8	297.00	866	29				
#14	1,168.00	804	28	858.00	653	25				
#16	133.00	3,388	12	103.00	7,876	31				
#18	636.00	64,572	28	564.00	64,163	31				
#19	130.00	37,512	28	334.00	59,118	31				
#21	0.00	0		0.00	0					
TOTAL	2,163.00	106,506		2,156.00	132,676		4,319.00	239,182	5,583,989.00	36,812,011
Number of Producing Wells	5			5						
Number of Shut in Wells	2			2						

GRANT CANYON FIELD: FIRST PRODUCTION - SEPTEMBER, 1983 - NYE COUNTY										
Grant Canyon Oil & Gas										
#7	0.00	0		0.00	0					
#9	372.00	39	30	336.00	31	31				
#22-21	540.00	15,138	30	510.00	15,809	31				
#10	3,303.00	30,331	30	3,122.00	31,587	31				
TOTAL	4,215.00	45,508		3,968.00	47,427		8,183.00	92,935	21,442,888.00	10,153,610
Number of Producing Wells	3			3						
Number of Shut in Wells	1			1						

SPENCER FEDERAL LEASE: PRODUCTION - MAY, 1986										
TOTAL									86.00	

KATE SPRING FIELD: FIRST PRODUCTION - JANUARY, 1986 - NYE COUNTY										
Western General, Inc.										
Kate #1	300.00	3,000	5	300.00	3,000	5				
Kate #1A	1,260.00	14,989	25	1,172.00	16,005	26				
Kate #1C	0.00	0		0.00	0					
Taylor #1	0.00	0		0.00	0					
Taylor #2	0.00	0		0.00	0					
	1,560.00	17,989		1,472.00	19,005		3,032.00	36,994		
Makoll Inc.										
#12-2	491.60	7,506	30	495.80	7,506	31	987.40	15,012		
TOTAL	2,051.60	25,495		1,967.80	26,511		4,019.40	52,006	2,536,870.39	9,995,268
Number of Producing Wells	3			3						
Number of Shut in Wells	3			3						

TOMERA RANCH FIELD: FIRST PRODUCTION - DECEMBER, 1987 - EUREKA COUNTY										
Andromeda Oil / Neuhaus/Winn Expl.										
#3	0.00	0		0.00	0					
33-1B	0.00	0		0.00	0					
TOTAL	0.00	0		0.00	0		0.00	0	50,510.00	505,881
Number of Producing Wells	0			0						
Number of Shut in Wells	2			2						

	NOVEMBER			DECEMBER			BI-Monthly	BI-Monthly	Cumulative	Cumulative
	Oil	H2O	Days	Oil	H2O	Days	Total Oil	Total H2O	Total Oil	Total H2O
NORTH WILLOW CREEK: FIRST PRODUCTION - APRIL, 1988 - EUREKA COUNTY										
Wesco / Kirkwood Oil & Gas										
1-27	0.00	0		0.00	0					
6-27	0.00	0		0.00	0					
TOTAL	0.00	0		0.00	0		0.00	0	51,142.00	3,983
Number of Producing Wells	0			0						
Number of Shut in Wells	2			2						

THREE BAR FIELD: FIRST PRODUCTION - MARCH, 1990 - EUREKA COUNTY										
TOTAL									23,837.00	5,958

SANS SPRING FIELD: FIRST PRODUCTION - MARCH, 1993 - NYE COUNTY										
Grant Canyon Oil & Gas										
5-14	0.00	0		0.00	0					
12-14	0.00	0		0.00	0					
5-14A	129.00	0	7	77.00	0	2				
TOTAL	129.00	0		77.00	0		206.00	0	280,268.00	4,205,523
Number of Producing Wells	1			1						
Number of Shut in Wells	2			2						

BACON FLAT FIELD: FIRST PRODUCTION - JANUARY, 1981 - NYE COUNTY										
Grant Canyon Oil & Gas										
#23-17	0.00	0		0.00	0					
23-17A	483.00	135	27	388.00	105	21				
TOTAL	483.00	135		388.00	105		871.00	240	1,059,634.00	436,223
Number of Producing Wells	1			1						
Number of Shut in Wells	1			1						

GHOST RANCH FIELD: FIRST PRODUCTION - AUGUST, 1996 - NYE COUNTY										
Wesco / Kirkwood Oil & Gas										
#38-35	185.00	13,184	30	214.00	13,494	31				
#48-35	169.00	12,835	30	196.00	13,137	31				
#47-35	317.00	9,549	30	367.00	9,773	31				
	671.00	35,568		777.00	36,404					
Makoil										
#2-21X	451.00	8,481	30	417.00	8,481	31				
TOTAL	1,122.00	44,049		1,194.00	44,885		2,316.00	88,934	675,297.31	7,572,564
Number of Producing Wells	4			4						
Number of Shut in Wells	0			0						

SAND DUNE FIELD: FIRST PRODUCTION - JANUARY, 1998 - NYE COUNTY										
Wesco / Kirkwood Oil & Gas										
#88-35	24.00	30	1	132.00	174	4				
TOTAL	24.00	30		132.00	174		156.00	204	168,107.00	587,061
Number of Producing Wells	1			1						
Number of Shut in Wells	0			0						

	NOVEMBER			DECEMBER			BI-Monthly	BI-Monthly	Cumulative	Cumulative
	Oil	H2O	Days	Oil	H2O	Days	Total Oil	Total H2O	Total Oil	Total H2O
DEADMAN CREEK - FIRST PRODUCTION - MAY, 1997 - ELKO COUNTY										
TOTAL									367.00	
TOANO DRAW FIELD: FIRST PRODUCTION - JANUARY, 2007 - ELKO COUNTY										
TOTAL									1,964.00	29,121

HUMBOLDT FIELD: FIRST PRODUCTION - APRIL, 2014 - ELKO COUNTY

Noble Energy #M2C-M2-21B	0.00	0		0	0					
TOTAL	0.00	0		0.00	0		0.00	0	2,755.77	0
Number of Producing Wells	0			0						
Number of Shut in Wells	1			1						

HUNTINGTON FIELD: FIRST PRODUCTION - NOVEMBER, 2014 - ELKO COUNTY

Noble Energy #K1L-1V	0.00	0		0	0					
TOTAL	0.00	0		0.00	0		0.00	0	3831.26	4589
Number of Producing Wells	0			0						
Number of Shut in Wells	1			1						

NEVADA GAS PRODUCTION NOVEMBER / DECEMBER, 2015

KATE SPRING FIELD: FIRST PRODUCTION - NOVEMBER, 1988

	November MCF	December MCF	BI-Monthly Total	Cumulative Total
Makoll				
12-2	101	101	202	
Western General				
Kate 1	20	20	40	
Kate 1A	123	120	243	
Kate 1C	0	0	0	
Taylor 1	0	0	0	
Taylor 2	0	0	0	
Noble Energy				
K1L-1V	0	0	0	
Total	244	241	485	363,145
Number of Producing Wells	3	3		
Number of Shut in Wells	4	4		

NOVEMBER			DECEMBER			BI-Monthly	BI-Monthly	Cumulative	Cumulative
Barrels			Barrels			Total	Total	Total	Total
Oil	H2O	Days	Oil	H2O	Days	Oil	H2O	Oil	H2O

SUMMARY: NEVADA OIL AND GAS PRODUCTION

Nov Oil									
Production	22,532.60								
December Oil Production			22,579.80						
Bi-Monthly Oil Total						45,112.40			
Cumulative Nevada Oil Production (1954-Present)								53,059,728.56	
Bi-Monthly H2O Total						954,596			
Cum. Water Production (approx 1994-Present)									133,859,108
Number of Producing Wells									
November	57								
December	56								
Number of Shut In Wells									
November	39								
December	40								
Nov Gas									
Production	244								
December Gas Production			241						
Bi-Monthly Gas Total						485			
Cumulative Nevada Gas Production (1988-Present)								363,145	
Number of Producing Gas Wells									
November	3								
December	3								
Number of Shut In Gas Wells									
November	4								
December	4								
Remarks:									