NEVADA OIL PATCH

Briefing from the Commission on Mineral Resources
DIVISION OF MINERALS
July / August 2013

PRODUCTION SUMMARY

Total Nevada oil production for the period:	57,225.36 bbls
Production for the same period last year:	61,371 bbls

PERMITTING

Permits to drill issued by NDOM in the period:	5
Permits issued for the same period last year:	5

RIG COUNT

Rotary rigs operating during the period:	1
Rotary rigs operating same period last year:	2

WELLS DRILLED OR DRILLING DURING THE PERIOD

Makoil's Leoman Spring 1-32

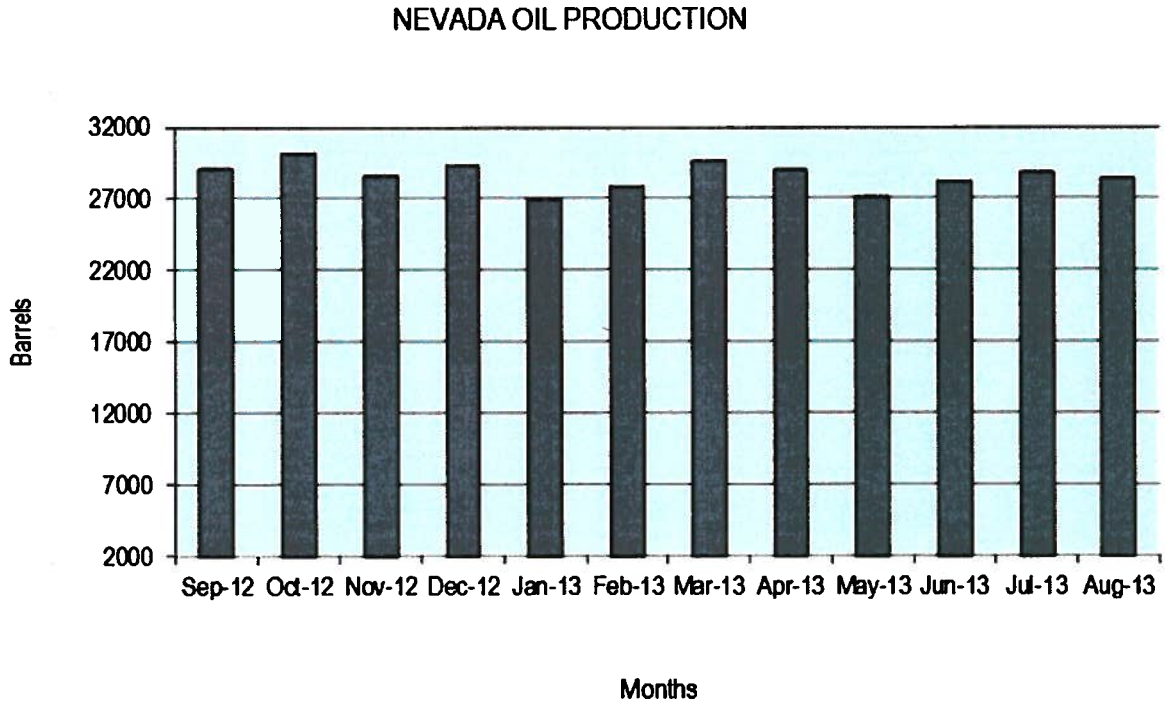

10/08/13

NEVADA OIL PRODUCTION
JULY / AUGUST 2013

	JULY Barrels Oil	JULY Barrels H2O	Days	AUGUST Barrels Oil	AUGUST Barrels H2O	Days	Bi-Monthly Total Oil	Bi-Monthly Total H2O	Cumulative Total Oil	Cumulative Total H2O
EAGLE SPRINGS FIELD: FIRST PRODUCTION - MARCH, 1954 - NYE COUNTY										
Kirkwood Oil & Gas frm Berry Petroleum										
15-35	39.00	377	7	11.00	137	2				
35-35	118.00	548	27	142.00	849	31				
62-35	0.00	0		0.00	0					
54-35	499.00	3,307	30	529.00	4,532	31				
64-35	0.00	0		0.00	0					
44-35	0.00	0		0.00	0					
1-36	0.00	0		0.00	0					
2-36	570.00	5,689	31	532.00	4,566	31				
4-36	0.00	0		0.00	0					
5-36	633.00	227	31	591.00	171	31				
13-36	0.00	0		0.00	0					
23-36	777.00	456	31	728.00	342	31				
24-36	58.00	151	31	18.00	40	11				
43-36	18.00	32	10	37.00	49	22				
55-35	0.00	0		0.00	0					
73-35	531.00	8,037	31	498.00	4,533	31				
74-35	19.00	0	2	0.00	0					
82-35	532.00	16,914	27	573.00	13,630	27				
83-35	37.00	4,453	4	0.00	0					
84-35	0.00	0		0.00	0					
	3,829.00	36,171		3,855.00	28,851		7,484.00	87,022		
TOTAL	3,829.00	36,171		3,855.00	28,851		7,484.00	87,022	5,564,403.00	9,301,330
Number of Producing Wells	12			10						
Number of Shut in Wells	8			10						
TRAP SPRING FIELD: FIRST PRODUCTION - NOVEMBER, 1976 - NYE COUNTY										
Makoil, Inc.										
24-3	3.00	0	1	0.00	0					
12-23	0.00	0		0.00	0					
12-24	483.05	1,473	31	475.16	482	30				
12-32	508.00	2,189	31	485.00	2,161	31				
12-33	0.00	0		0.00	0					
12-34	198.78	200	30	288.17	270	31				
12-42	0.00	0		0.00	0					
12-43	1,274.03	83	30	1,299.29	27	30				
13-11	0.00	0		0.00	0					
13-11R	281.37	2,097	31	278.03	2,520	30				
13-14	448.62	7,019	31	447.58	9,208	30				
13-21X	390.57	2,380	31	285.88	1,643	30				
13-24	37.38	18	4	39.43	17	4				
13-31	199.71	1,150	29	324.33	2,507	31				
13-32	464.36	3,705	31	467.27	4,288	30				
13-33	258.77	1,044	31	171.53	323	30				
13-41X	698.50	5,573	30	802.45	7,328	31				
13-42	110.19	4,979	31	94.64	4,704	30				
14-23	138.72	1,269	31	80.84	829	30				
14-24	0.00	0		0.00	0					

	JULY Barrels Oil	JULY Barrels H2O	Days	AUGUST Barrels Oil	AUGUST Barrels H2O	Days	Bi-Monthly Total Oil	Bi-Monthly Total H2O	Cumulative Total Oil	Cumulative Total H2O
Makoil, Inc.										
14-32	384.67	6,350	31	411.08	6,533	31				
14-34	0.00	0		0.00	0					
14-34X	168.23	684	31	168.80	1,036	30				
14-41	721.13	7,320	31	729.50	7,480	30				
14-44	325.64	14,037	31	320.38	11,219	30				
12-14	39.35	49	4	39.43	49	4				
2	750.22	305	31	783.93	313	31				
3	795.14	99,575	31	694.17	102,316	31				
8	11.44	15	3	4.78	18	5				
9	1,144.01	22,994	31	1,280.14	20,902	31				
18	288.88	17,982	31	290.86	18,457	31				
19	1,387.11	1,017	31	1,425.54	1,045	31				
23-41	68.73	4	31	54.50	5	30				
36-33	0.00	0		0.00	0					
	11,571.56	203,489		11,856.29	205,654		23,227.85	409,123		
Frontier Exploration										
13-1	236.00	194	31	214.00	195	31				
13-45	107.00	262	31	98.00	260	31				
13-48	0.00	0		0.00	0					
14-33	91.00	182	31	88.00	183	31				
14-42	88.00	310	31	66.00	290	31				
14-49	0.00	0		0.00	0					
14-49X	20.00	0	2	19.00	0	2				
	542.00	948		487.00	928		1,029.00	1,876		
TOTAL	12,113.56	204,417		12,143.29	206,582	0	24,256.85	410,999	15,231,352.84	47,824,905
Number of Producing Wells	32			31						
Number of Shut In Wells	9			10						
CURRANT FIELD: FIRST PRODUCTION - FEBRUARY, 1979 - NYE COUNTY										
Makoil, Inc.										
Currant #1	14.00	0	1	0.00	0					
TOTAL	14.00	0		0.00	0		14.00	0	2,193.00	2
Number of Producing Wells	1			0						
Number of Shut In Wells	0			1						
DUCKWATER CREEK FIELD: FIRST PRODUCTION - MAY, 1990 - NYE COUNTY										
Makoil, Inc.										
19-11	10.00	90	1	10.00	90	1				
TOTAL	10.00	90		10.00	90		20.00	180	19,095.00	74,781
Number of Producing Wells	1			1						
Number of Shut In Wells	0			0						

	JULY Barrels Oil	JULY Barrels H2O	Days	AUGUST Barrels Oil	AUGUST Barrels H2O	Days	Bi-Monthly Total Oil	Bi-Monthly Total H2O	Cumulative Total Oil	Cumulative Total H2O
BLACKBURN FIELD: FIRST PRODUCTION - APRIL, 1982 - EUREKA COUNTY										
Grant Canyon Oil & Gas										
#3	0.00	0		0.00	0					
#10	588.00	904	26	580.00	761	24				
#14	1,998.00	554	30	1,893.00	2,085	30				
#16	0.00	0		0.00	0					
#18	319.00	23,245	31	203.00	23,377	31				
#19	822.00	78,735	31	884.00	78,069	31				
#21	0.00	0		0.00	0					
TOTAL	3,707.00	103,438		3,540.00	104,292		7,247.00	207,730	5,496,481.00	33,937,959
Number of Producing Wells	4			4						
Number of Shut In Wells	3			3						
GRANT CANYON FIELD: FIRST PRODUCTION - SEPTEMBER, 1983 - NYE COUNTY										
Grant Canyon Oil & Gas										
#7	0.00	0		0.00	0					
#9	407.00	22	31	485.00	26	31				
#22-21	539.00	26,882	31	564.00	28,946	31				
10	3,265.00	29,378	31	3,305.00	30,899	31				
TOTAL	4,211.00	58,282		4,354.00	57,871		8,585.00	114,153	21,338,094.00	8,770,541
Number of Producing Wells	3			3						
Number of Shut In Wells	1			1						
SPENCER FEDERAL LEASE: PRODUCTION - MAY, 1986										
TOTAL									86.00	
KATE SPRING FIELD: FIRST PRODUCTION - JANUARY, 1986 - NYE COUNTY										
Western General, Inc.										
Kate #1	400.00	2,000	8	300.00	2,000	8				
Kate #1A	1,380.00	7,007	25	1,282.00	8,990	25				
Kate #1C	0.00	0		0.00	0					
Taylor #1	265.00	5,790	31	85.00	8,094	31				
Taylor #2	0.00	0		0.00	0					
	2,025.00	14,797		1,627.00	17,084		3,852.00	31,881		
Makoil Inc.										
#12-2	445.68	6,749	31	510.89	7,189	31	956.57	13,938		
TOTAL	2,470.68	21,546		2,137.89	24,273		4,808.57	45,819	2,471,419.50	9,080,902
Number of Producing Wells	4			4						
Number of Shut In Wells	2			2						
TOMERA RANCH FIELD: FIRST PRODUCTION - DECEMBER, 1987 - EUREKA COUNTY										
Andromeda Oil / Neuhaus/Winn Expl.										
3	219.00	0	30	311.00	0	30				
33-2RR	0.00	0								
TOTAL	219.00	0		311.00	0		530.00	0	46,225.00	505,881
Number of Producing Wells	1			1						
Number of Shut In Wells	1			1						

	JULY Barrels Oil	JULY Barrels H2O	Days	AUGUST Barrels Oil	AUGUST Barrels H2O	Days	Bi-Monthly Total Oil	Bi-Monthly Total H2O	Cumulative Total Oil	Cumulative Total H2O
NORTH WILLOW CREEK: FIRST PRODUCTION - APRIL, 1988 - EUREKA COUNTY										
Kirkwood Oil & Gas frm Berry Petroleum										
1-27	0.00	0		0.00	0					
6-27	0.00	0		0.00	0					
TOTAL	0.00	0		0.00	0		0.00	0	51,142.00	3,983
Number of Producing Wells	0			0						
Number of Shut In Wells	2			2						
THREE BAR FIELD: FIRST PRODUCTION - MARCH, 1990 - EUREKA COUNTY										
TOTAL									23,837.00	5,958
SANS SPRING FIELD: FIRST PRODUCTION - MARCH, 1993 - NYE COUNTY										
Breck Energy										
5-14	0.00	0		0.00	0					
12-14	0.00	0		0.00	0					
5-14A	91.00	0	3	133.00	0	6				
TOTAL	91.00	0		133.00	0		224.00	0	278,976.00	4,205,523
Number of Producing Wells	1			1						
Number of Shut In Wells	2			2						
BACON FLAT FIELD: FIRST PRODUCTION - JANUARY, 1981 - NYE COUNTY										
Breck Energy										
#23-17	0.00	0		0.00	0					
23-17A	536.00	155	31	539.00	155	31				
TOTAL	536.00	155		539.00	155		1,075.00	310	1,046,314.00	432,183
Number of Producing Wells	1			1						
Number of Shut In Wells	1			1						
GHOST RANCH FIELD: FIRST PRODUCTION - AUGUST, 1996 - NYE COUNTY										
Kirkwood Oil & Gas frm Berry Petroleum										
#38-35	238.00	13,730	31	241.00	13,351	31				
#48-35	218.00	13,367	31	221.00	12,998	31				
#47-35	407.00	9,945	31	414.00	9,871	31				
	883.00	37,042		876.00	38,020		1,739.00			
Makoil, Inc										
#2-21X	491.53	14,894	31	510.41	15,073	31				
TOTAL	1,354.53	51,938		1,386.41	51,093		2,740.94	103,029	839,282.80	8,270,434
Number of Producing Wells	4			4						
Number of Shut In Wells	0			0						

	JULY Barrels Oil	JULY Barrels H2O	Days	AUGUST Barrels Oil	AUGUST Barrels H2O	Days	Bi-Monthly Total Oil	Bi-Monthly Total H2O	Cumulative Total Oil	Cumulative Total H2O
SAND DUNE FIELD: FIRST PRODUCTION- JANUARY, 1998 - NYE COUNTY										
Kirkwood Oil & Gas frm Berry Petroleum										
#88-35	239.00	4,261	31	221.00	3,278	30				
TOTAL	239.00	4,261		221.00	3,278		460.00	7,539	157,203.00	550,773
Number of Producing Wells	1			1						
Number of Shut In Wells	0			0						
DEADMAN CREEK - FIRST PRODUCTION - MAY, 1997 - ELKO COUNTY										
TOTAL									387.00	
TOANO DRAW FIELD: FIRST PRODUCTION- JANUARY, 2007 - ELKO COUNTY										
TOTAL									1,964.00	29,121

NEVADA GAS PRODUCTION JULY / AUGUST, 2013

KATE SPRING FIELD: FIRST PRODUCTION - NOVEMBER, 1988

	JULY MCF	AUGUST MCF	Bi-Monthly Total	Cumulative Total
Makoil				
12-2	89	102	191	
Western General				
Kate 1	27	28	55	
Kate 1A	140	120	260	
Kate 1C	0	0	0	
Taylor 1	25	6	31	
Taylor 2	0		0	
Total	281	258	537	355,359
Number of Producing Wells	4	4		
Number of Shut In Wells	2	2		

SUMMARY: NEVADA OIL AND GAS PRODUCTION

July Oil Production	28,794.77				
Aug. Oil Production		28,430.59			
Bi-Monthly Oil Total			57,225.36		
Cumulative Nevada Oil Production (1954-Present)				52,355,979.14	
Bi-Monthly H2O Total			958,781		
Cum. Water Production (approx 1994-Present)					120,723,857
Number of Producing Wells					
July	85				
August	65				
Number of Shut In Wells					
July	29				
August	33				
July Gas Production	281				
Aug. Gas Production		256			
Bi-Monthly Gas Total			537		
Cumulative Nevada Gas Production (1988-Present)				355,359	
Number of Producing Gas Wells					
July	4				
August	4				
Number of Shut In Gas Wells					
July	2				
August	2				

Remarks:

NEVADA OIL PATCH

Briefing from the Commission on Mineral Resources
DIVISION OF MINERALS
September / October 2013

PRODUCTION SUMMARY

Total Nevada oil production for the period:	55,870.67 bbls
Production for the same period last year:	59,361.57 bbls

PERMITTING

Permits to drill issued by NDOM in the period:	2
Permits issued for the same period last year:	2

RIG COUNT

Rotary rigs operating during the period:	1
Rotary rigs operating same period last year:	4

WELLS DRILLED OR DRILLING DURING THE PERIOD

Noble Energy's M2C-M2-21B

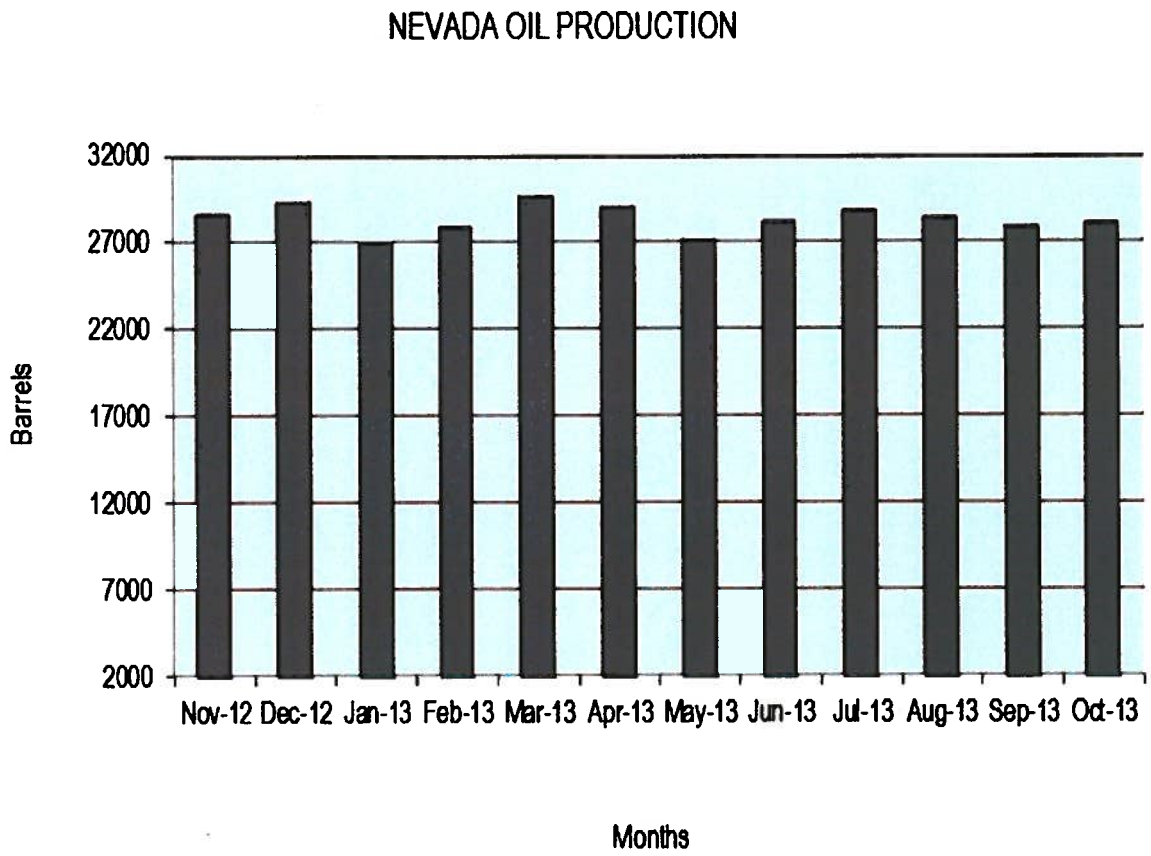

12/04/13

NEVADA OIL PRODUCTION
SEPT / OCTOBER 2013

	SEPT Barrels Oil	SEPT Barrels H2O	Days	OCTOBER Barrels Oil	OCTOBER Barrels H2O	Days	Bi-Monthly Total Oil	Bi-Monthly Total H2O	Cumulative Total Oil	Cumulative Total H2O
EAGLE SPRINGS FIELD: FIRST PRODUCTION - MARCH, 1954 - NYE COUNTY										
Wesco Operating / Kirkwood Oil & Gas										
15-35	12.00	265	2	5.00	110	1				
35-35	124.00	1,326	28	34.00	386	8				
62-35	0.00	0		0.00	0					
54-35	511.00	7,793	30	129.00	2,088	8				
64-35	0.00	0		0.00	0					
44-35	0.00	0		0.00	0					
1-36	0.00	0		0.00	0					
2-36	515.00	5,969	30	569.00	5,232	31				
4-36	0.00	0		0.00	0					
5-36	573.00	223	30	632.00	195	31				
13-36	0.00	0		0.00	0					
23-36	703.00	447	30	776.00	392	31				
24-36	0.00	0		4.00	8	2				
43-36	5.00	9	3	13.00	18	7				
55-35	0.00	0		0.00	0					
73-35	481.00	5,924	30	530.00	5,192	31				
74-35	0.00	0		0.00	0					
82-35	555.00	17,810	30	162.00	4,133	8				
83-35	0.00	0		0.00	0					
84-35	0.00	0		0.00	0					
	3,479.00	39,766		2,854.00	17,754		6,333.00	57,520		
TOTAL	3,479.00	39,766		2,654.00	17,754		6,333.00	57,520	5,570,736.00	9,358,850
Number of Producing Wells	9			10						
Number of Shut in Wells	11			10						
TRAP SPRING FIELD: FIRST PRODUCTION - NOVEMBER, 1976 - NYE COUNTY										
Makoil, Inc.										
24-3	0.00	0		7.00	0					
12-23	0.00	0		0.00	0					
12-24	454.35	460	30	508.95	517	31				
12-32	423.00	1,951	30	446.00	2,060	31				
12-33	0.00	0		0.00	0					
12-34	263.72	267	30	258.90	263	31				
12-42	0.00	0		0.00	0					
12-43	1,498.35	31	30	1,461.87	30	31				
13-11	0.00	0		0.00	0					
13-11R	237.05	2,160	30	238.23	2,178	31				
13-14	400.02	6,399	30	368.17	7,937	29				
13-21X	256.60	1,473	30	276.62	1,592	31				
13-24	37.53	16	4	39.38	17	4				
13-31	303.23	2,363	30	309.11	2,465	31				
13-32	450.39	4,104	30	469.57	4,293	31				
13-33	149.14	280	30	149.63	282	31				
13-41X	765.47	6,975	30	796.40	7,281	31				
13-42	94.82	6,304	30	89.58	6,409	31				
14-23	71.11	728	30	63.99	657	31				
14-24	0.00	0		0.00	0					

	SEPT Barrels Oil	SEPT Barrels H2O	Days	OCTOBER Barrels Oil	OCTOBER Barrels H2O	Days	Bi-Monthly Total Oil	Bi-Monthly Total H2O	Cumulative Total Oil	Cumulative Total H2O
Makoil, Inc.										
14-32	392.12	6,220	30	407.55	6,486	31				
14-34	0.00	0		0.00	0					
14-34X	158.03	983	30	165.38	1,032	31				
14-41	691.39	7,078	30	701.89	7,209	31				
14-44	274.60	10,785	30	323.68	13,345	31				
12-14	35.56	44	4	39.38	49	4				
2	697.73	299	30	728.12	316	31				
3	654.95	97,522	27	676.12	103,269	31				
8	8.74	15	5	6.54	16	5				
9	1,308.96	12,097	30	1,296.39	21,116	31				
16	264.31	17,592	30	279.17	18,629	31				
19	1,238.02	996	30	1,331.42	1,054	31				
23-41	54.42	6	28	43.33	6	29				
36-33	33.39	0	1	0.00	0					
	11,217.20	189,148		11,484.57	208,508		22,701.77	397,656		
Frontier Exploration										
13-1	224.00	189	30	226.00	196	31				
13-45	106.00	251	30	96.00	260	31				
13-46	0.00	0		0.00	0					
14-33	92.00	177	30	86.00	183	31				
14-42	22.00	140	15	201.00	270	29				
14-49	0.00	0		0.00	0					
14-49X	20.00	0	2	19.00	0	2				
	464.00	757		628.00	909		1,092.00	1,666		
TOTAL	11,681.20	189,905		12,112.57	209,417	0	23,793.77	399,322	15,255,146.61	48,024,227
Number of Producing Wells	32			32						
Number of Shut In Wells	9			9						
CURRANT FIELD: FIRST PRODUCTION - FEBRUARY, 1979 - NYE COUNTY										
Makoil, Inc.										
Currant #1	0.00	0		0.00	0					
TOTAL	0.00	0		0.00	0		0.00	0	2,193.00	2
Number of Producing Wells	0			0						
Number of Shut In Wells	1			1						
DUCKWATER CREEK FIELD: FIRST PRODUCTION - MAY, 1990 - NYE COUNTY										
Makoil, Inc.										
19-11	10.00	90	1	10.00	90	1				
TOTAL	10.00	90		10.00	90		20.00	180	19,115.00	74,981
Number of Producing Wells	1			1						
Number of Shut In Wells	0			0						

	SEPT Barrels Oil	SEPT Barrels H2O	Days	OCTOBER Barrels Oil	OCTOBER Barrels H2O	Days	Bi-Monthly Total Oil	Bi-Monthly Total H2O	Cumulative Total Oil	Cumulative Total H2O
BLACKBURN FIELD: FIRST PRODUCTION - APRIL, 1982 - EUREKA COUNTY										
Grant Canyon Oil & Gas										
#3	0.00	0		0.00	0					
#10	553.00	648	22	514.00	868	31				
#14	1,812.00	2,332	28	2,193.00	4,010	31				
#16	0.00			123.00	1,080	6				
#18	468.00	24,259	29	691.00	33,573	31				
#19	1,137.00	76,939	30	555.00	58,380	28				
#21	0.00	0		0.00	0					
TOTAL	3,968.00	104,176		4,076.00	97,911		8,044.00	202,089	5,504,525.00	34,140,048
Number of Producing Wells	4			5						
Number of Shut In Wells	3			2						
GRANT CANYON FIELD: FIRST PRODUCTION - SEPTEMBER, 1983 - NYE COUNTY										
Grant Canyon Oil & Gas										
#7	0.00	0		0.00	0					
#9	508.00	632	30	628.00	960	29				
#22-21	543.00	25,901	30	556.00	26,272	29				
#10	2,749.00	28,625	30	2,766.00	26,903	31				
TOTAL	3,800.00	55,158		3,950.00	54,135		7,750.00	109,293	21,345,844.00	8,879,834
Number of Producing Wells	3			3						
Number of Shut In Wells	1			1						
SPENCER FEDERAL LEASE: PRODUCTION - MAY, 1986										
TOTAL									86	
KATE SPRING FIELD: FIRST PRODUCTION - JANUARY, 1986 - NYE COUNTY										
Western General, Inc.										
Kate #1	300.00	2,000	5	400.00	1,000	5				
Kate #1A	1,472.00	7,101	25	1,168.00	10,203	26				
Kate #1C	0.00	0		0.00	0					
Taylor #1	94.00	7,130	30	444.00	8,480	31				
Taylor #2	0.00	0		0.00	0					
	1,666.00	16,231		2,012.00	19,683		3,878.00	35,914		
Makoil, Inc.										
#12-2	561.23	7,046	30	439.72	6,412	31	1,000.95	15,458		
TOTAL	2,427.23	23,277		2,451.72	28,095		4,878.95	51,372	2,476,298.45	9,132,274
Number of Producing Wells	4			4						
Number of Shut In Wells	2			2						
TOMERA RANCH FIELD: FIRST PRODUCTION - DECEMBER, 1987 - EUREKA COUNTY										
Andromeda Oil / Neuhaus/Winn Expl.										
3	330.00	0	30	344.00	0	31				
33-2RR	0.00	0								
TOTAL	330.00	0		344.00	0		674.00	0	46,699.00	505,881
Number of Producing Wells	1			1						
Number of Shut In Wells	1			1						

	SEPT Barrels Oil	SEPT Barrels H2O	Days	OCTOBER Barrels Oil	OCTOBER Barrels H2O	Days	Bi-Monthly Total Oil	Bi-Monthly Total H2O	Cumulative Total Oil	Cumulative Total H2O
NORTH WILLOW CREEK: FIRST PRODUCTION - APRIL, 1988 - EUREKA COUNTY										
Wesco Operating / Kirkwood Oil & Gas										
1-27	0.00	0		0.00	0					
6-27	0.00	0		0.00	0					
TOTAL	0.00	0		0.00	0		0.00	0	51,142.00	3,983
Number of Producing Wells	0			0						
Number of Shut In Wells	2			2						
THREE BAR FIELD: FIRST PRODUCTION - MARCH, 1990 - EUREKA COUNTY										
TOTAL									23,837.00	5,958
SANS SPRING FIELD: FIRST PRODUCTION - MARCH, 1993 - NYE COUNTY										
Breck Energy										
5-14	0.00	0		0.00	0					
12-14	0.00	0		0.00	0					
5-14A	95.00	0	5	115.00	0	5				
TOTAL	95.00	0		115.00	0		210.00	0	277,186.00	4,205,523
Number of Producing Wells	1			1						
Number of Shut In Wells	2			2						
BACON FLAT FIELD: FIRST PRODUCTION - JANUARY, 1981 - NYE COUNTY										
Breck Energy										
#23-17	0.00	0		0.00	0					
23-17A	521.00	150	30	510.00	155	31				
TOTAL	521.00	150		510.00	155		1,031.00	305	1,047,345.00	432,468
Number of Producing Wells	1			1						
Number of Shut In Wells	1			1						
GHOST RANCH FIELD: FIRST PRODUCTION - AUGUST, 1996 - NYE COUNTY										
Wesco Operating / Kirkwood Oil & Gas										
#38-35	230.00	12,692	30	244.00	13,766	31				
#48-35	211.00	12,551	30	224.00	13,421	31				
#47-35	394.00	9,338	30	419.00	9,986	31				
	635.00	34,781		887.00	37,193					
Makoil, Inc										
#2-21X	485.80	15,134	30	491.15	15,124	31				
TOTAL	1,320.80	49,915		1,378.15	52,317		2,698.95	102,232	641,981.75	6,372,666
Number of Producing Wells	4			4						
Number of Shut In Wells	0			0						

	SEPT Barrels Oil	SEPT Barrels H2O	Days	OCTOBER Barrels Oil	OCTOBER Barrels H2O	Days	Bi-Monthly Total Oil	Bi-Monthly Total H2O	Cumulative Total Oil	Cumulative Total H2O
SAND DUNE FIELD: FIRST PRODUCTION- JANUARY, 1998 - NYE COUNTY										
Wesco Operating / Kirkwood Oil & Gas										
#88-35	213.00	4,269	29	224.00	3,570	29				
TOTAL	213.00	4,269		224.00	3,570		437.00	7,839	157,640.00	558,612
Number of Producing Wells	1			1						
Number of Shut in Wells	0			0						
DEADMAN CREEK - FIRST PRODUCTION - MAY, 1997 - ELKO COUNTY										
TOTAL									367.00	
TOANO DRAW FIELD: FIRST PRODUCTION- JANUARY, 2007 - ELKO COUNTY										
TOTAL									1,964.00	29,121

NEVADA GAS PRODUCTION SEPT / OCTOBER, 2013

KATE SPRING FIELD: FIRST PRODUCTION - NOVEMBER, 1988

	SEPT MCF	OCTOBER MCF	Bi-Monthly Total	Cumulative Total
Makoil				
12-2	112	88	200	
Western General				
Kate 1	28	29	57	
Kate 1A	140	120	280	
Kate 1C	0	0	0	
Taylor 1	9	42	51	
Taylor 2	0	0	0	
Total	289	279	568	355,927
Number of Producing Wells	4	4		
Number of Shut in Wells	2	2		

SUMMARY: NEVADA OIL AND GAS PRODUCTION

Sept Oil Production	27,845.23			
Oct. Oil Production		26,025.44		
Bi-Monthly Oil Total			55,870.67	
Cumulative Nevada Oil Production (1954-Present)				52,411,849.81
Bi-Monthly H2O Total			930,152	
Cum. Water Production (approx 1994-Present)				121,653,809
Number of Producing Wells				
Sept	61			
October	67			
Number of Shut in Wells				
Sept	33			
October	31			
Sept Gas Production	289			
Oct. Gas Production		279		
Bi-Monthly Gas Total			568	
Cumulative Nevada Gas Production (1988-Present)				355,927
Number of Producing Gas Wells				
Sept	4			
October	4			
Number of Shut in Gas Wells				
Sept	2			
October	2			

Remarks:

NEVADA OIL PATCH

Briefing from the Commission on Mineral Resources
DIVISION OF MINERALS
November / December 2013

PRODUCTION SUMMARY

Total Nevada oil production for the period:	53,806.08 bbls
Production for the same period last year:	59,361.57 bbls

PERMITTING

Permits to drill issued by NDOM in the period:	0
Permits issued for the same period last year:	2

RIG COUNT

Rotary rigs operating during the period:	2
Rotary rigs operating same period last year:	2

WELLS DRILLED OR DRILLING DURING THE PERIOD

Noble Energy's M2C-M2-21B
Tetuan Resources' Mariagness 32-30

YEARLY PRODUCTION for 2013 = 335,672.48 BARRELS of OIL

NEVADA OIL PRODUCTION

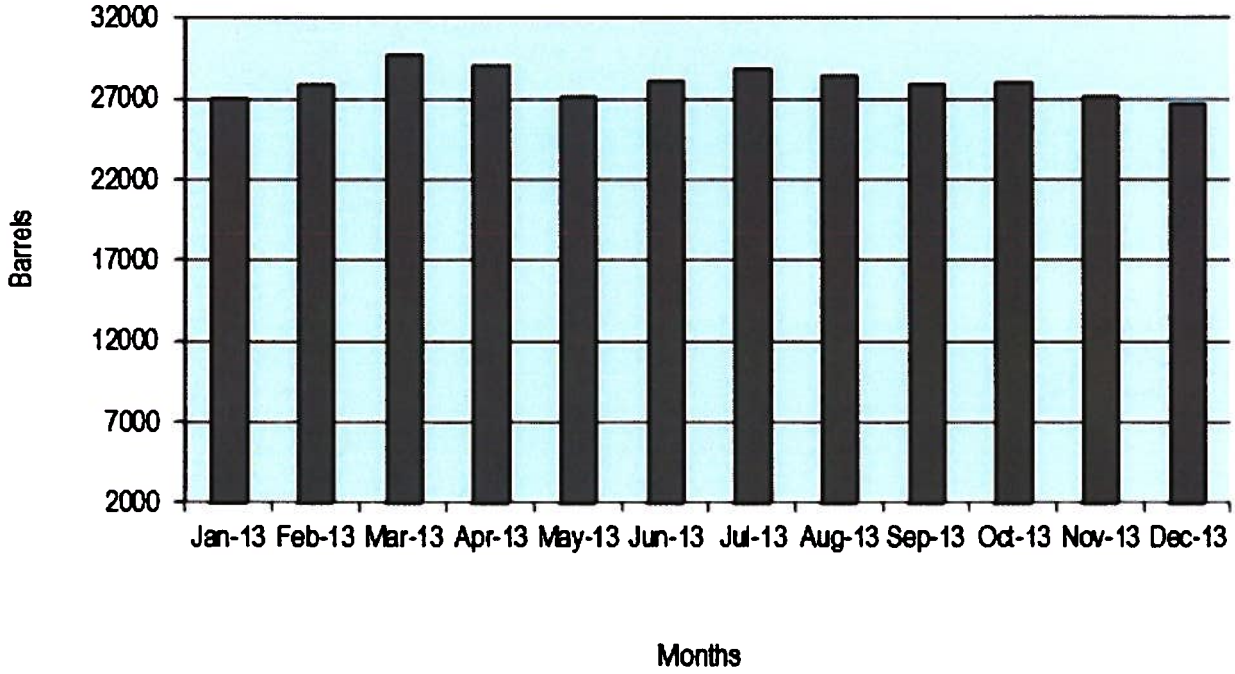

02/05/14

NEVADA OIL PRODUCTION
NOVEMBER / DECEMBER 2013

	NOVEMBER Barrels			DECEMBER Barrels			Bi-Monthly Total	Bi-Monthly Total	Cumulative Total	Cumulative Total
	Oil	H2O	Days	Oil	H2O	Days	Oil	H2O	Oil	H2O
EAGLE SPRINGS FIELD: FIRST PRODUCTION - MARCH, 1954 - NYE COUNTY										
Wesco Operating / Kirkwood Oil & Gas										
15-35	2.00	6	1	0.00	0					
35-35	16.00	24	12	57.00	717	31				
62-35	0.00	0		0.00	0					
54-35	70.00	148	13	218.00	3,897	31				
64-35	0.00	0		0.00	0					
44-35	0.00	0		0.00	0					
1-36	0.00	0		0.00	0					
2-36	547.00	6,088	30	502.00	7,685	30				
4-36	0.00	0		0.00	0					
5-36	608.00	227	30	555.00	274	30				
13-36	0.00	0		0.00	0					
23-36	747.00	456	30	685.00	553	30				
24-36	0.00	0		0.00	0					
43-36	5.00	9	3	0.00	0					
55-35	0.00	0		0.00	0					
73-35	510.00	6,041	30	484.00	7,573	31				
74-35	0.00	0		0.00	0					
82-35	118.00	3,633	8	342.00	13,956	19				
83-35	0.00	0		93.00	3,935	11				
84-35	0.00	0		0.00	0					
	2,623.00	18,832		2,936.00	38,590		5,559.00	55,222		
TOTAL	2,623.00	18,832		2,936.00	38,590		5,559.00	55,222	5,576,295.00	9,414,072
Number of Producing Wells	9			8						
Number of Shut In Wells	11			12						
TRAP SPRING FIELD: FIRST PRODUCTION - NOVEMBER, 1976 - NYE COUNTY										
Makoil, Inc.										
24-3	4.00	0		0.00	0					
12-23	0.00	0	0	0.00	0					
12-24	552.45	565	30	502.25	513	31				
12-32	413.00	2,005	29	394.00	2,078	31				
12-33	0.00	0		0.00	0					
12-34	258.14	264	30	250.64	256	31				
12-42	0.00	0		0.00	0					
12-43	1,648.56	34	30	1,386.34	29	31				
13-11	0.00	0		0.00	0					
13-11R	235.65	2,169	30	228.12	2,097	31				
13-14	417.52	9,740	30	390.64	9,578	31				
13-21X	272.80	1,581	30	259.45	1,502	31				
13-24	38.13	17	4	37.20	16	4				
13-31	298.23	1,874	29	275.11	1,728	31				
13-32	468.36	3,723	30	446.45	3,689	31				
13-33	152.54	290	30	138.05	282	31				
13-41X	829.17	6,656	30	794.99	6,570	31				
13-42	90.93	6,107	30	82.24	6,918	31				
14-23	61.60	637	30	41.12	425	31				
14-24	0.00	0		0.00	0					

	NOVEMBER Barrels Oil	NOVEMBER Barrels H2O	Days	DECEMBER Barrels Oil	DECEMBER Barrels H2O	Days	Bi-Monthly Total Oil	Bi-Monthly Total H2O	Cumulative Total Oil	Cumulative Total H2O
Makoil, Inc.										
14-32	401.87	6,439	30	381.83	6,452	31				
14-34	0.00	0		0.00	0					
14-34X	166.22	1,044	30	155.67	977	31				
14-41	724.54	7,492	30	700.02	7,599	31				
14-44	317.78	10,523	30	296.64	10,615	31				
12-14	38.13	48	4	35.25	44	4				
2	742.38	302	30	743.33	310	31				
3	650.63	98,454	30	850.19	101,357	31				
8	9.76	15	5	6.67	16	5				
9	1,234.98	22,117	30	1,300.24	23,622	31				
16	282.89	17,761	30	284.61	18,284	31				
19	1,309.12	1,005	30	1,320.23	1,035	31				
23-41	43.90	5	29	37.12	6	27				
36-33	0.00	0		0.00	0					
	11,663.28	200,867		11,138.40	205,972		22,801.68	406,839		
Frontier Exploration										
13-1	226.00	190	30	250.00	196	31				
13-45	33.00	134	16	0.00	0					
13-46	0.00	0		0.00	0					
14-33	80.00	177	30	102.00	183	31				
14-42	131.00	279	30	139.00	288	31				
14-49	107.00	45	11	116.00	123	30				
14-49X	9.00	0	2	0.00	0					
	586.00	825		607.00	790		1,193.00	1,615		
TOTAL	12,249.28	201,692		11,745.40	206,762	0	23,994.68	408,454	15,279,141.29	48,432,681
Number of Producing Wells	33			30						
Number of Shut In Wells	8			11						
CURRANT FIELD: FIRST PRODUCTION - FEBRUARY, 1979 - NYE COUNTY										
Makoil, Inc.										
Currant #1	0.00	0		0.00	0					
TOTAL	0.00	0		0.00	0		0.00	0	2,193.00	2
Number of Producing Wells	0			0						
Number of Shut In Wells	1			1						
DUCKWATER CREEK FIELD: FIRST PRODUCTION - MAY, 1990 - NYE COUNTY										
Makoil, Inc.										
19-11	10.00	90	1	10.00	90	1				
TOTAL	10.00	90		10.00	90		20.00	180	19,135.00	75,141
Number of Producing Wells	1			1						
Number of Shut In Wells	0			0						

	NOVEMBER Barrels			DECEMBER Barrels			Bi-Monthly Total	Bi-Monthly Total	Cumulative Total	Cumulative Total
	Oil	H2O	Days	Oil	H2O	Days	Oil	H2O	Oil	H2O
BLACKBURN FIELD: FIRST PRODUCTION - APRIL, 1982 - EUREKA COUNTY										
Grant Canyon Oil & Gas										
#3	0.00	0		0.00	0					
#10	635.00	532	30	597.00	1,339	31				
#14	1,191.00	3,303	30	963.00	2,555	31				
#16	419.00	220	25	223.00	1,108	14				
#18	820.00	30,001	30	931.00	28,828	31				
#19	291.00	55,239	30	181.00	30,874	19				
#21	86.00	10,944	6	125.00	15,620	11				
TOTAL	3,442.00	100,239		3,000.00	80,322		6,442.00	180,561	5,510,967.00	34,320,609
Number of Producing Wells	6			6						
Number of Shut In Wells	1			1						
GRANT CANYON FIELD: FIRST PRODUCTION - SEPTEMBER, 1983 - NYE COUNTY										
Grant Canyon Oil & Gas										
#7	0.00	0		0.00	0					
#9	516.00	795	30	520.00	291	31				
#22-21	544.00	25,520	30	557.00	26,642	31				
#10	2,811.00	22,709	30	3,023.00	29,481	31				
TOTAL	3,871.00	49,024		4,100.00	58,414		7,971.00	105,438	21,353,815.00	8,985,272
Number of Producing Wells	3			3						
Number of Shut In Wells	1			1						
SPENCER FEDERAL LEASE: PRODUCTION - MAY, 1986										
TOTAL									86.00	
KATE SPRING FIELD: FIRST PRODUCTION - JANUARY, 1986 - NYE COUNTY										
Western General, Inc.										
Kate #1	400.00	4,000		300.00	2,000					
Kate #1A	1,312.00	11,157		1,469.00	10,208					
Kate #1C	0.00	0		0.00	0					
Taylor #1	260.00	14,398		163.00	9,170					
Taylor #2	0.00	0		0.00	0					
	1,972.00	29,555		1,932.00	21,378		3,904.00	50,933		
Makoil, Inc										
#12-2	575.95	7,640	30	486.19	8,514	31	1,062.14	16,154		
TOTAL	2,547.95	37,195		2,418.19	29,892		4,966.14	67,087	2,481,264.59	9,199,381
Number of Producing Wells	4			4						
Number of Shut In Wells	2			2						
TOMERA RANCH FIELD: FIRST PRODUCTION - DECEMBER, 1987 - EUREKA COUNTY										
Andromeda Oil / Neuhaus/Winn Expl.										
3	281.00	0	30	257.00	0	31				
33-2RR	0.00	0								
TOTAL	281.00	0		257.00	0		538.00	0	47,437.00	505,881
Number of Producing Wells	1			1						
Number of Shut In Wells	1			1						

	NOVEMBER Barrels Oil	NOVEMBER Barrels H2O	Days	DECEMBER Barrels Oil	DECEMBER Barrels H2O	Days	Bi-Monthly Total Oil	Bi-Monthly Total H2O	Cumulative Total Oil	Cumulative Total H2O
NORTH WILLOW CREEK: FIRST PRODUCTION - APRIL, 1988 - EUREKA COUNTY										
Wesco Operating / Kirkwood Oil & Gas										
1-27	0.00	0		0.00	0					
6-27	0.00	0		0.00	0					
TOTAL	0.00	0		0.00	0		0.00	0	51,142.00	3,983
Number of Producing Wells	0			0						
Number of Shut In Wells	2			2						
THREE BAR FIELD: FIRST PRODUCTION - MARCH, 1990 - EUREKA COUNTY										
TOTAL									23,837.00	5,958
SANS SPRING FIELD: FIRST PRODUCTION - MARCH, 1993 - NYE COUNTY										
Breck Energy										
5-14	0.00	0		0.00	0					
12-14	0.00	0		0.00	0					
5-14A	78.00	0	5	132.00	0	4				
TOTAL	78.00	0		132.00	0		210.00	0	277,396.00	4,205,523
Number of Producing Wells	1			1						
Number of Shut In Wells	2			2						
BACON FLAT FIELD: FIRST PRODUCTION - JANUARY, 1981 - NYE COUNTY										
Breck Energy										
#23-17	0.00	0		0.00	0					
23-17A	537.00	150	30	529.00	155	31				
TOTAL	537.00	150		529.00	155		1,066.00	305	1,048,411.00	432,773
Number of Producing Wells	1			1						
Number of Shut In Wells	1			1						
GHOST RANCH FIELD: FIRST PRODUCTION - AUGUST, 1996 - NYE COUNTY										
Wesco Operating / Kirkwood Oil & Gas										
#38-35	232.00	13,215	30	240.00	13,881	31				
#48-35	213.00	12,685	30	220.00	13,319	31				
#47-35	399.00	9,572	30	410.00	9,910	31				
	844.00	35,652		870.00	36,910					
Makoil, Inc										
#2-21X	413.33	14,338	30	517.93	14,503	31				
TOTAL	1,257.33	49,990		1,387.93	51,413		2,645.26	101,403	644,827.01	6,474,069
Number of Producing Wells	4			4						
Number of Shut In Wells	0			0						

	NOVEMBER Barrels Oil	NOVEMBER Barrels H2O	Days	DECEMBER Barrels Oil	DECEMBER Barrels H2O	Days	Bi-Monthly Total Oil	Bi-Monthly Total H2O	Cumulative Total Oil	Cumulative Total H2O
SAND DUNE FIELD: FIRST PRODUCTION- JANUARY, 1998 - NYE COUNTY										
Wesco Operating / Kirkwood Oil & Gas										
#88-35	189.00	3,647	25	205.00	5,283	29				
TOTAL	189.00	3,647		205.00	5,283		394.00	8,930	158,034.00	567,542
Number of Producing Wells	1			1						
Number of Shut In Wells	0			0						
DEADMAN CREEK - FIRST PRODUCTION - MAY, 1997 - ELKO COUNTY										
TOTAL									387.00	
TOANO DRAW FIELD: FIRST PRODUCTION- JANUARY, 2007 - ELKO COUNTY										
TOTAL									1,964.00	29,121

NEVADA GAS PRODUCTION NOVEMBER / DECEMBER, 2013

KATE SPRING FIELD: FIRST PRODUCTION - NOVEMBER, 1988

	NOVEMBER MCF	DECEMBER MCF	Bi-Monthly Total	Cumulative Total
Makoil				
12-2	115	97	212	
Western General				
Kate 1	23	28	51	
Kate 1A	140	140	280	
Kate 1C	0	0	0	
Taylor 1	25	16	41	
Taylor 2	0	0	0	
Total	303	281	584	356,511
Number of Producing Wells	4	4		
Number of Shut In Wells	2	2		

SUMMARY: NEVADA OIL AND GAS PRODUCTION

Nov. Oil Production	27,085.56			
Dec. Oil Production		26,720.52		
Bi-Monthly Oil Total			53,806.08	
Cumulative Nevada Oil Production (1954-Present)				52,465,655.89
Bi-Monthly H2O Total			927,580	
Cum. Water Production (approx 1994-Present)				122,581,389
Number of Producing Wells				
November	64			
December	64			
Number of Shut In Wells				
November	30			
December	34			
Nov. Gas Production	303			
Dec. Gas Production		281		
Bi-Monthly Gas Total			584	
Cumulative Nevada Gas Production (1988-Present)				356,511
Number of Producing Gas Wells				
November	4			
December	4			
Number of Shut In Gas Wells				
November	2			
December	2			

Remarks: Water reported for Willow Creek 6-27 for October was 683 bbls.

NEVADA OIL PATCH

Briefing from the Commission on Mineral Resources

DIVISION OF MINERALS

January / February 2014

PRODUCTION SUMMARY

Total Nevada oil production for the period:	49,957.96 bbls
Production for the same period last year:	54,786 bbls

PERMITTING

Permits to drill issued by NDOM in the period:	1
Permits issued for the same period last year:	1

RIG COUNT

Rotary rigs operating during the period:	2
Rotary rigs operating same period last year:	2

WELLS DRILLED OR DRILLING DURING THE PERIOD

Noble Energy's M10C-M10-11B

Tetuan Resources' Mariagness 32-30

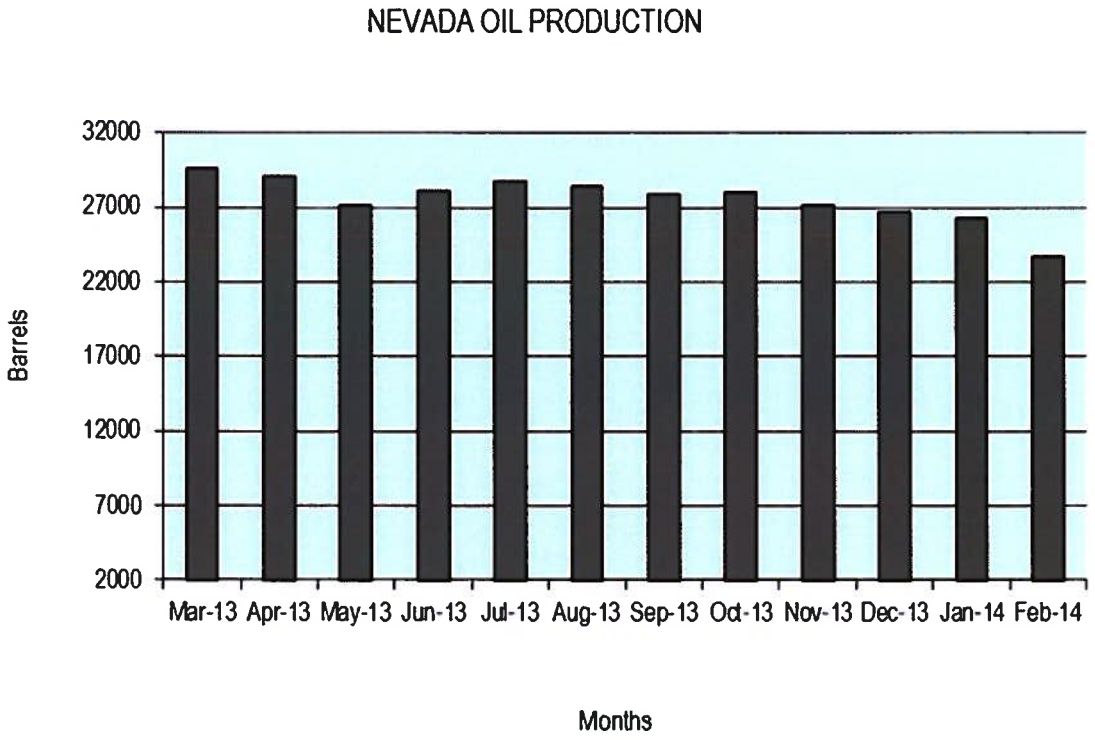

04/07/14

NEVADA OIL PRODUCTION
JANUARY / FEBRUARY 2014

	JANUARY Barrels Oil	JANUARY Barrels H2O	Days	FEBRUARY Barrels Oil	FEBRUARY Barrels H2O	Days	Bi-Monthly Total Oil	Bi-Monthly Total H2O	Cumulative Total Oil	Cumulative Total H2O
EAGLE SPRINGS FIELD: FIRST PRODUCTION - MARCH, 1954 - NYE COUNTY										
Wesco / Kirkwood Oil & Gas										
15-35	8.00	100	2	14.00	202	3				
35-35	91.00	527	29	128.00	853	28				
62-35	0.00	0		0.00	0					
54-35	368.00	3,049	31	375.00	3,586	28				
64-35	0.00	0		0.00	0					
44-35	0.00	0		0.00	0					
1-36	0.00	0		0.00	0					
2-36	432.00	5,254	27	345.00	5,591	28				
4-36	0.00	0		0.00	0					
5-36	0.00	0		0.00	0					
13-36	0.00	0		0.00	0					
23-36	526.00	362	25	457.00	555	27				
24-36	0.00	0		0.00	0					
43-36	14.00	26	9	2.00	1	2				
55-35	0.00	0		0.00	0					
73-35	466.00	6,034	31	35.00	559	3				
74-35	0.00	0		6.00	43	1				
82-35	0.00	0		331.00	16,015	25				
83-35	216.00	7,299	26	110.00	2,560	18				
84-35	0.00	0		0.00	0					
	2,121.00	22,651		1,803.00	29,965		3,924.00	52,616		
TOTAL	2,121.00	22,651		1,803.00	29,965		3,924.00	52,616	5,580,219.00	9,466,688
Number of Producing Wells	8			10						
Number of Shut in Wells	12			10						
TRAP SPRING FIELD: FIRST PRODUCTION - NOVEMBER, 1976 - NYE COUNTY										
Makoil, Inc.										
24-3	5.00	0	1	2.00	0	1				
12-23	0.00	0		0.00	0					
12-24	439.90	448	26	394.78	404	28				
12-32	370.00	1,930	31	323.00	1,826	28				
12-33	0.00	0		0.00	0					
12-34	262.17	267	31	213.03	218	28				
12-42	0.00	0		0.00	0					
12-43	1,606.43	33	31	1,412.03	29	28				
13-11	0.00	0		0.00	0					
13-11R	230.75	2,115	31	197.39	1,818	28				
13-14	408.48	9,984	31	360.58	8,973	28				
13-21X	261.19	1,507	31	223.77	1,298	28				
13-24	38.30	17	4	37.13	16	4				
13-31	316.18	1,978	31	167.10	1,050	19				
13-32	464.45	3,827	31	409.44	3,390	28				
13-33	143.36	271	31	129.97	247	28				
13-41X	827.76	6,821	31	741.68	6,141	28				
13-42	90.34	6,075	31	79.15	5,429	28				
14-23	32.40	334	31	33.22	344	28				
14-24	0.00	0		0.00	0					

	JANUARY Barrels Oil	JANUARY Barrels H2O	Days	FEBRUARY Barrels Oil	FEBRUARY Barrels H2O	Days	Bi-Monthly Total Oil	Bi-Monthly Total H2O	Cumulative Total Oil	Cumulative Total H2O
Makoil, Inc.										
14-32	403.57	6,439	31	354.72	5,687	28				
14-34	0.00	0		0.00	0					
14-34X	147.29	921	27	153.42	964	28				
14-41	721.72	7,432	31	651.78	6,744	28				
14-44	315.20	10,379	31	286.31	9,862	28				
12-14	38.30	48	4	37.13	46	4				
2	770.47	323	31	696.28	295	28				
3	673.66	105,287	31	674.90	96,325	28				
8	6.91	16	5	9.71	17	5				
9	1,347.47	16,407	31	1,067.24	15,790	28				
16	294.94	18,993	31	271.90	17,376	28				
19	1,368.18	1,075	31	1,330.40	984	28				
23-41	38.47	6	30	42.73	5	28				
36-33	0.00	0		0.00	0					
	11,622.89	202,933		10,300.79	185,278		21,923.68	388,211		
Frontier Exploration										
13-1	219.00	183	28	205.00	165	28				
13-45	72.00	17	2	48.00	18	2				
13-46	0.00	0		0.00	0					
14-33	115.00	181	31	96.00	163	28				
14-42	131.00	290	31	118.00	262	28				
14-49	101.00	127	31	82.00	115	28				
14-49X	0.00	0		0.00	0					
	638.00	798		549.00	723		1,187.00	1,521		
TOTAL	12,260.89	203,731		10,849.79	186,001	0	23,110.68	389,732	15,302,251.97	48,822,413
Number of Producing Wells	32			32						
Number of Shut In Wells	9			9						

CURRANT FIELD: FIRST PRODUCTION - FEBRUARY, 1979 - NYE COUNTY

Makoil, Inc.										
Currant #1	25.00	0	1	34.00	0	1				
TOTAL	25.00	0		34.00	0		59.00	0	2,252.00	2
Number of Producing Wells	1			1						
Number of Shut In Wells	0			0						

DUCKWATER CREEK FIELD: FIRST PRODUCTION - MAY, 1990 - NYE COUNTY

Makoil, Inc.										
19-11	10.00	90	1	10.00	90	1				
TOTAL	10.00	90		10.00	90		20.00	180	19,155.00	75,321
Number of Producing Wells	1			1						
Number of Shut In Wells	0			0						

	JANUARY Barrels Oil	JANUARY Barrels H2O	Days	FEBRUARY Barrels Oil	FEBRUARY Barrels H2O	Days	Bi-Monthly Total Oil	Bi-Monthly Total H2O	Cumulative Total Oil	Cumulative Total H2O
BLACKBURN FIELD: FIRST PRODUCTION - APRIL, 1982 - EUREKA COUNTY										
Grant Canyon Oil & Gas										
#3	0.00	0		0.00	0					
#10	367.00	1,199	31	383.00	697	28				
#14	1,352.00	3,841	31	1,201.00	2,818	28				
#16	291.00	135	19	317.00	27	16				
#18	762.00	35,415	31	467.00	30,280	28				
#19	290.00	60,512	31	0.00	33,367	28				
#21	0.00	0		193.00	28,859	18				
TOTAL	3,062.00	101,102		2,561.00	96,048		5,623.00	197,150	5,516,590.00	34,517,759
Number of Producing Wells	5			5						
Number of Shut In Wells	2			2						
GRANT CANYON FIELD: FIRST PRODUCTION - SEPTEMBER, 1983 - NYE COUNTY										
Grant Canyon Oil & Gas										
#7	0.00	0		0.00	0					
#9	433.00	49	31	384.00	43	28				
#22-21	552.00	26,711	31	538.00	24,235	28				
#10	3,081.00	26,835	31	2,856.00	25,131	28				
TOTAL	4,066.00	53,595		3,778.00	49,409		7,844.00	103,004	21,361,659.00	9,088,276
Number of Producing Wells	3			3						
Number of Shut In Wells	1			1						
SPENCER FEDERAL LEASE: PRODUCTION - MAY, 1986										
TOTAL									86.00	
KATE SPRING FIELD: FIRST PRODUCTION - JANUARY, 1986 - NYE COUNTY										
Western General, Inc.										
Kate #1	300.00	3,000	5	300.00	3,000	5				
Kate #1A	1,486.00	10,967	26	1,293.00	14,242	23				
Kate #1C	0.00	0		0.00	0					
Taylor #1	152.00	7,950	31	356.00	8,999	28				
Taylor #2	0.00	0		0.00	0					
	1,938.00	21,917		1,949.00	26,241		3,887.00	48,158		
Makoil Inc.										
#12-2	549.65	8,199	31	471.55	7,358	28				
TOTAL	2,487.65	30,116		2,420.55	33,599		4,908.20	63,715	2,486,172.79	9,263,076
Number of Producing Wells	4			4						
Number of Shut In Wells	2			2						
TOMERA RANCH FIELD: FIRST PRODUCTION - DECEMBER, 1987 - EUREKA COUNTY										
Andromeda Oil / Neuhaus/Winn Expl.										
#3	213.00	0	31	143.00	0	28				
33-2RR	0	0								
TOTAL	213.00	0		143.00	0		356.00	0	47,793.00	505,881
Number of Producing Wells	1			1						
Number of Shut In Wells	1			1						

	JANUARY Barrels Oil	JANUARY Barrels H2O	Days	FEBRUARY Barrels Oil	FEBRUARY Barrels H2O	Days	Bi-Monthly Total Oil	Bi-Monthly Total H2O	Cumulative Total Oil	Cumulative Total H2O
NORTH WILLOW CREEK: FIRST PRODUCTION - APRIL, 1988 - EUREKA COUNTY										
Wesco / Kirkwood Oil & Gas										
1-27	0.00	0		0.00	0					
6-27	0.00	0		0.00	0					
TOTAL	0.00	0		0.00	0		0.00	0	51,142.00	3,983
Number of Producing Wells	0			0						
Number of Shut In Wells	2			2						
THREE BAR FIELD: FIRST PRODUCTION - MARCH, 1990 - EUREKA COUNTY										
TOTAL									23,837.00	5,958
SANS SPRING FIELD: FIRST PRODUCTION - MARCH, 1993 - NYE COUNTY										
Grant Canyon Oil & Gas	formerly Breck Energy									
5-14	0.00	0		0.00	0					
12-14	0.00	0		0.00	0					
5-14A	0.00	0		204.00	0	2				
TOTAL	0.00	0		204.00	0		204.00	0	277,600.00	4,205,523
Number of Producing Wells	0			1						
Number of Shut In Wells	3			2						
BACON FLAT FIELD: FIRST PRODUCTION - JANUARY, 1981 - NYE COUNTY										
Grant Canyon Oil & Gas	formerly Breck Energy									
#23-17	0.00	0		0.00	0					
23-17A	514.00	155	31	512.00	140	28				
TOTAL	514.00	155		512.00	140		1,026.00	295	1,049,437.00	433,068
Number of Producing Wells	1			1						
Number of Shut In Wells	1			1						
GHOST RANCH FIELD: FIRST PRODUCTION - AUGUST, 1996 - NYE COUNTY										
Wesco / Kirkwood Oil & Gas										
#38-35	240.00	13,491	31	224.00	11,805	28				
#48-35	220.00	13,134		205.00	11,493	28				
#47-35	413.00	9,772	31	383.00	8,550	28				
	873	36,397		812	31,848					
Makoil										
#2-21X	470.92	14,400	31	435.16	10,244	28				
TOTAL	1,343.92	50,797		1,247.16	42,092		2,591.08	92,889	647,218.09	6,566,958
Number of Producing Wells	4			4						
Number of Shut In Wells	0			0						

	JANUARY Barrels			FEBRUARY Barrels			Bi-Monthly Total	Bi-Monthly Total	Cumulative Total	Cumulative Total
	Oil	H2O	Days	Oil	H2O	Days	Oil	H2O	Oil	H2O
SAND DUNE FIELD: FIRST PRODUCTION- JANUARY, 1998 - NYE COUNTY										
Wesco / Kirkwood Oil & Gas										
#88-35	216.00	4,394	31	76.00	914	15				
TOTAL	216.00	4,394		76.00	914		292.00	5,308	158,326.00	572,850
Number of Producing Wells	1			1						
Number of Shut In Wells	0			0						
DEADMAN CREEK - FIRST PRODUCTION - MAY, 1997 - ELKO COUNTY										
TOTAL									367.00	
TOANO DRAW FIELD: FIRST PRODUCTION - JANUARY, 2007 - ELKO COUNTY										
TOTAL									1964.00	29,121

NEVADA GAS PRODUCTION JANUARY / FEBRUARY, 2013

KATE SPRING FIELD: FIRST PRODUCTION - NOVEMBER, 1988

	JANUARY MCF	FEBRUARY MCF	Bi-Monthly Total	Cumulative Total
Makoil				
12-2	110	94	204	
Western General				
Kate 1	20	20	40	
Kate 1A	150	103	253	
Kate 1C	0	0	0	
Taylor 1	44	34	78	
Taylor 2	0	0	0	
Total	324	251	575	357,086
Number of Producing Wells	4	4		
Number of Shut In Wells	2	2		

SUMMARY: NEVADA OIL AND GAS PRODUCTION

January Oil Production	26,319.46				
February Oil Production		23,638.50			
Bi-Monthly Oil Total			49,957.96		
Cumulative Nevada Oil Production (1954-Present)				52,515,613.85	
Bi-Monthly H2O Total			904,889		
Cum. Water Production (approx 1994-Present)					123,486,278
Number of Producing Wells					
January	61				
February	68				
Number of Shut In Wells					
January	33				
February	30				
January Gas Production	324				
February Gas Production		251			
Bi-Monthly Gas Total			575		
Cumulative Nevada Gas Production (1988-Present)				357,086	
Number of Producing Gas Wells					
January	4				
February	4				
Number of Shut In Gas Wells					
January	2				
February	2				

Remarks:

NEVADA OIL PATCH

Briefing from the Commission on Mineral Resources

DIVISION OF MINERALS

March / April 2014

PRODUCTION SUMMARY

Total Nevada oil production for the period:	52,474.29 bbls
Production for the same period last year:	58,711.93 bbls

PERMITTING

Permits to drill issued by NDOM in the period:	0
Permits issued for the same period last year:	4

RIG COUNT

Rotary rigs operating during the period:	0
Rotary rigs operating same period last year:	0

WELLS DRILLED OR DRILLING DURING THE PERIOD

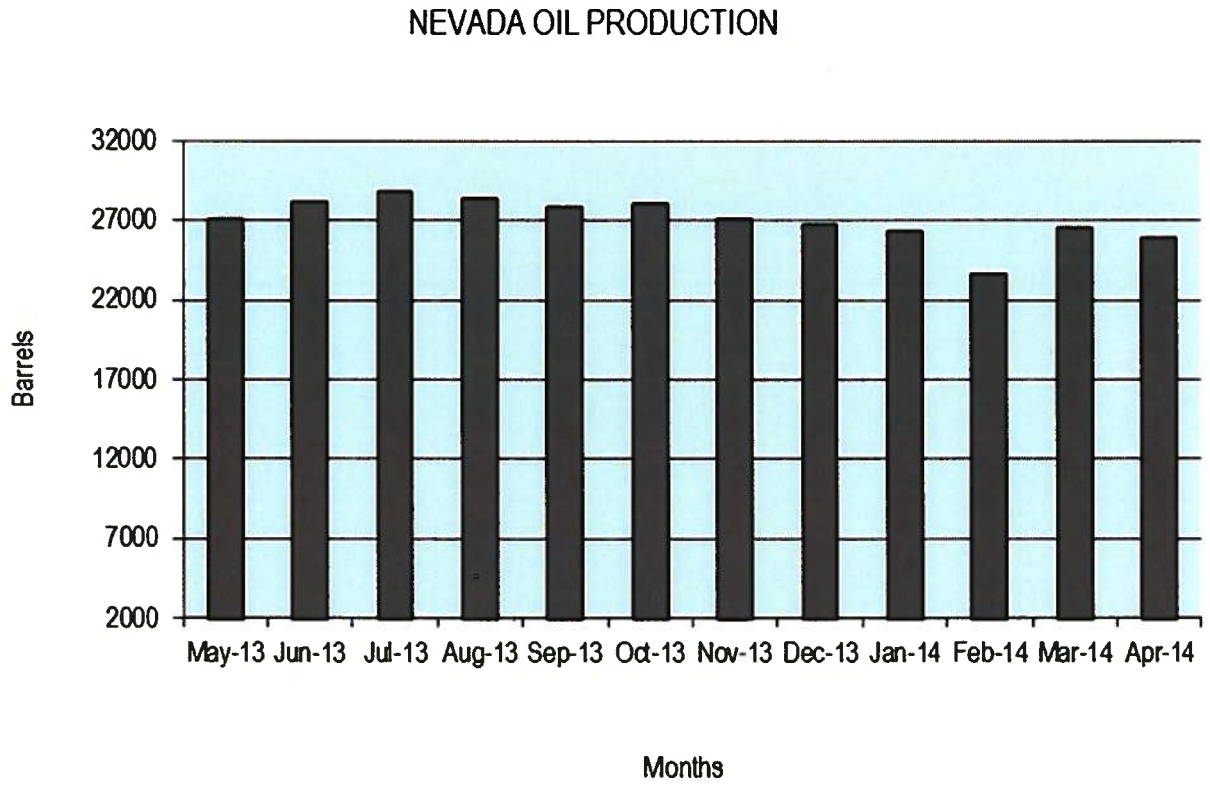

10/14/14

NEVADA OIL PRODUCTION
MARCH / APRIL 2014

	MARCH Barrels Oil	MARCH Barrels H2O	Days	APRIL Barrels Oil	APRIL Barrels H2O	Days	Bi-Monthly Total Oil	Bi-Monthly Total H2O	Cumulative Total Oil	Cumulative Total H2O
EAGLE SPRINGS FIELD: FIRST PRODUCTION - MARCH, 1954 - NYE COUNTY										
Wesco / Kirkwood Oil & Gas										
15-35	11.00	273	3	10.00	127	2				
35-35	81.00	922	28	127.00	2,500	30				
62-35	0.00	0		0.00	0					
54-35	339.00	5,522	31	390.00	5,501	30				
64-35	0.00	0		0.00	0					
44-35	0.00	0		0.00	0					
1-36	0.00	0		0.00	0					
2-36	613.00	4,324	31	348.00	2,321	28				
4-36	0.00	0		0.00	0					
5-36	411.00	97	19	1,070.00	353	27				
13-36	0.00	0		0.00	0					
23-36	837.00	324	31	816.00	721	28				
24-36	0.00	0		0.00	0					
43-36	0.00	0		0.00	0					
55-35	0.00	0		0.00	0					
73-35	313.00	2,345	17	279.00	5,218	30				
74-35	0.00	0		0.00	0					
82-35	660.00	12,900	31	144.00	14,870	29				
83-35	178.00	3,608	18	81.00	2,755	15				
84-35	0.00	0		0.00	0					
	3,443.00	30,315		3,265.00	34,366		6,708.00	64,681		
TOTAL	3,443.00	30,315		3,265.00	34,366		6,708.00	64,681	5,586,927.00	9,531,369
Number of Producing Wells	9			9						
Number of Shut In Wells	11			11						
TRAP SPRING FIELD: FIRST PRODUCTION - NOVEMBER, 1976 - NYE COUNTY										
Makoil, Inc.										
24-3	0.50	0	1	0.00	0					
12-23	0.00	0		0.00	0					
12-24	294.04	312	31	283.12	288	30				
12-32	358.00	1,973	31	377.00	1,963	30				
12-33	0.00	0		0.00	0					
12-34	114.98	122	31	247.73	252	30				
12-42	0.00	0		0.00	0					
12-43	1,570.09	34	31	1,582.73	33	30				
13-11	0.00	0		0.00	0					
13-11R	226.18	2,160	31	220.21	2,016	30				
13-14	395.82	10,080	31	385.36	10,808	30				
13-21X	254.46	1,530	31	244.78	1,411	30				
13-24	31.10	14	4	39.32	17	4				
13-31	310.06	2,021	31	162.21	1,014	24				
13-32	450.48	3,867	31	429.60	3,725	30				
13-33	130.06	256	31	134.68	254	30				
13-41X	805.78	6,918	31	800.21	6,938	30				
13-42	87.65	5,221	31	57.02	4,404	23				
14-23	29.22	313	31	28.51	293	29				
14-24	0.00	0		0.00	0					

	MARCH Barrels Oil	MARCH Barrels H2O	Days	APRIL Barrels Oil	APRIL Barrels H2O	Days	Bi-Monthly Total Oil	Bi-Monthly Total H2O	Cumulative Total Oil	Cumulative Total H2O
Makoil, Inc.										
14-32	401.48	6,128	31	392.24	6,251	30				
14-34	0.00	0		0.00	0					
14-34X	167.75	1,093	31	163.19	1,020	30				
14-41	703.05	7,107	31	701.91	7,219	30				
14-44	310.06	10,739	31	300.82	11,705	30				
12-14	36.75	48	4	39.32	49	4				
2	759.99	322	31	751.42	309	30				
3	696.58	105,058	31	677.93	100,758	29				
8	10.43	17	5	14.51	16	5				
9	1,108.33	15,202	31	1,143.10	16,205	30				
16	292.26	18,952	31	290.13	18,176	30				
19	1,374.02	1,073	31	1,354.90	1,029	30				
23-41	47.44	6	31	52.22	6	30				
36-33	0.00	0		0.00	0					
	10,966.56	200,566		10,874.17	196,159		21,840.73	396,725		
Frontier Exploration										
13-1	236.00	183	31	222.00	177	30				
13-45	45.00	20	2	36.00	25	2				
13-46	0.00	0		0.00	0					
14-33	107.00	180	31	105.00	174	30				
14-42	126.00	290	28	127.00	311	28				
14-49	91.00	127	31	87.00	123	30				
14-49X	0.00	0		0.00	0					
	605.00	800		577.00	810		1,182.00	1,610		
TOTAL	11,571.56	201,366		11,451.17	196,969	0	23,022.73	398,335	15,325,274.70	49,220,748
Number of Producing Wells	32			31						
Number of Shut In Wells	9			10						
CURRANT FIELD: FIRST PRODUCTION - FEBRUARY, 1979 - NYE COUNTY										
Makoil, Inc.										
Currant #1	16.00	0	1	7.00	0	1				
TOTAL	16.00	0		7.00	0		23.00	0	2,275.00	2
Number of Producing Wells	1			1						
Number of Shut In Wells	0			0						
DUCKWATER CREEK FIELD: FIRST PRODUCTION - MAY, 1990 - NYE COUNTY										
Makoil, Inc.										
19-11	10.00	90	1	10.00	90	1				
TOTAL	10.00	90		10.00	90		20.00	180	19,175.00	75,501
Number of Producing Wells	1			1						
Number of Shut In Wells	0			0						

	MARCH Barrels Oil	MARCH Barrels H2O	Days	APRIL Barrels Oil	APRIL Barrels H2O	Days	Bi-Monthly Total Oil	Bi-Monthly Total H2O	Cumulative Total Oil	Cumulative Total H2O
BLACKBURN FIELD: FIRST PRODUCTION - APRIL, 1982 - EUREKA COUNTY										
Grant Canyon Oil & Gas										
#3	0.00	0		0.00	0					
#10	476.00	848	28	349.00	1,056	30				
#14	1,649.00	3,773	31	825.00	3,480	25				
#16	11.00	3	2	341.00	42	13				
#18	673.00	40,535	31	357.00	39,273	26				
#19	0.00	22,874	16	0.00	38,564					
#21	61.00	31,223	17	0.00	0					
TOTAL	2,870.00	99,256		1,872.00	82,415		4,742.00	181,671	5,521,332.00	34,699,430
Number of Producing Wells	5			4						
Number of Shut In Wells	2			3						
GRANT CANYON FIELD: FIRST PRODUCTION - SEPTEMBER, 1983 - NYE COUNTY										
Grant Canyon Oil & Gas										
#7	0.00	0		0.00	0					
#9	354.00	40	30	314.00	36	28				
#22-21	460.00	24,356	29	460.00	18,848	28				
#10	3,061.00	26,589	31	2,781.00	35,492	29				
TOTAL	3,875.00	50,985		3,555.00	54,376		7,430.00	105,361	21,369,089.00	9,193,637
Number of Producing Wells	3			3						
Number of Shut In Wells	1			1						
SPENCER FEDERAL LEASE: PRODUCTION - MAY, 1986										
TOTAL									86.00	
KATE SPRING FIELD: FIRST PRODUCTION - JANUARY, 1986 - NYE COUNTY										
Western General, Inc.										
Kate #1	300.00	3,000	5	300.00	3,000	5				
Kate #1A	1,525.00	12,633	26	1,520.00	13,623	25				
Kate #1C	0.00	0		0.00	0					
Taylor #1	231.00	9,043	31	193.00	8,473	30				
Taylor #2	0.00	0		0.00	0					
	2,056.00	24,676		2,013.00	25,096		4,069.00	49,772		
Makoil Inc.										
#12-2	414.79	8,545	31	553.21	8,508	30	968.00	17,053		
TOTAL	2,470.79	33,221		2,566.21	33,604		5,037.00	66,825	2,491,209.79	9,329,901
Number of Producing Wells	4			4						
Number of Shut In Wells	2			2						
TOMERA RANCH FIELD: FIRST PRODUCTION - DECEMBER, 1987 - EUREKA COUNTY										
Andromeda Oil / Neuhaus/Winn Expl.										
#3	164.00	0	30	238.00	0	30				
33-2RR	0.00	0		0.00	0					
TOTAL	164.00	0		238.00	0		402.00	0	48,195.00	505,881
Number of Producing Wells	1			1						
Number of Shut in Wells	1			1						

	MARCH Barrels Oil	MARCH Barrels H2O	Days	APRIL Barrels Oil	APRIL Barrels H2O	Days	Bi-Monthly Total Oil	Bi-Monthly Total H2O	Cumulative Total Oil	Cumulative Total H2O
NORTH WILLOW CREEK: FIRST PRODUCTION - APRIL, 1988 - EUREKA COUNTY										
Wesco/ Kirkwood Oil & Gas										
1-27	0.00	0		0.00	0					
6-27	0.00	0		0.00	0					
TOTAL	0.00	0		0.00	0		0.00	0	51,142.00	3,983
Number of Producing Wells	0			0						
Number of Shut In Wells	2			2						
THREE BAR FIELD: FIRST PRODUCTION - MARCH, 1990 - EUREKA COUNTY										
TOTAL									23,837.00	5,958
SANS SPRING FIELD: FIRST PRODUCTION - MARCH, 1993 - NYE COUNTY										
Grant Canyon Oil & Gas	formerly Breck Energy									
5-14	0.00	0		0.00	0					
12-14	0.00	0		0.00	0					
5-14A	104.00	0	4	112.00	0	3				
TOTAL	104.00	0		112.00	0		216.00	0	277,816.00	4,205,523
Number of Producing Wells	1			1						
Number of Shut In Wells	2			2						
BACON FLAT FIELD: FIRST PRODUCTION - JANUARY, 1981 - NYE COUNTY										
Grant Canyon Oil & Gas	formerly Breck Energy									
#23-17	0.00	0		0.00	0					
23-17A	546.00	155	31	502.00	150	30				
TOTAL	546.00	155		502.00	150		1,048.00	305	1,050,485.00	433,373
Number of Producing Wells	1			1						
Number of Shut In Wells	1			1						
GHOST RANCH FIELD: FIRST PRODUCTION - AUGUST, 1996 - NYE COUNTY										
Wesco / Kirkwood Oil & Gas										
#38-35	241.00	12,710	31	233.00	13,313	30				
#48-35	221.00	12,374	31	213.00	12,961	30				
#47-35	413.00	9,207	31	399.00	9,643	30				
	875.00	34,291		845.00	35,917					
Makoil										
#2-21X	477.05	9,224	31	471.51	8,773	30				
TOTAL	1,352.05	43,515		1,316.51	44,690		2,668.56	88,205	649,886.65	6,655,163
Number of Producing Wells	4			4						
Number of Shut In Wells	0			0						
SAND DUNE FIELD: FIRST PRODUCTION- JANUARY, 1998 - NYE COUNTY										
Wesco / Kirkwood Oil & Gas										
#88-35	177.00	2,158	21	980.00	589	30				
TOTAL	177.00	2,158		980.00	589		1,157.00	2,747	159,483.00	575,597
Number of Producing Wells	1			1						
Number of Shut In Wells	0			0						

	MARCH Barrels Oil	MARCH Barrels H2O	Days	APRIL Barrels Oil	APRIL Barrels H2O	Days	Bi-Monthly Total Oil	Bi-Monthly Total H2O	Cumulative Total Oil	Cumulative Total H2O
DEADMAN CREEK - FIRST PRODUCTION - MAY, 1997 - ELKO COUNTY										
TOTAL									367.00	
TOANO DRAW FIELD: FIRST PRODUCTION - JANUARY, 2007 - ELKO COUNTY										
TOTAL									1,964.00	29,121
HUMBOLDT FIELD: FIRST PRODUCTION - APRIL, 2014 - ELKO COUNTY										
Noble Energy #M2C-M2-21B				0	0					
TOTAL	0	0		0	0		0	0	0	0
Number of Producing Wells	0			0						
Number of Shut In Wells	1			1						

NEVADA GAS PRODUCTION JANUARY / FEBRUARY, 2012

KATE SPRING FIELD: FIRST PRODUCTION - NOVEMBER, 1988

	MARCH MCF	APRIL MCF	Bi-Monthly Total	Cumulative Total
Makoil				
12-2	83	111	194	
Western General				
Kate 1	20	20.153	40.153	
Kate 1A	153	0	153	
Kate 1C	0	18	18	
Taylor 1	22	0	22	
Taylor 2	0		0	
Total	278	149.153	427.153	357,513
Number of Producing Wells	4	3		
Number of Shut In Wells	2	3		

SUMMARY: NEVADA OIL AND GAS PRODUCTION

March Oil Production	26,599.40				
April Oil Production			25,874.89		
Bi-Monthly Oil Total				52,474.29	
Cumulative Nevada Oil Production (1954-Present)					52,568,088.14
Bi-Monthly H2O Total				908,310	
Cum. Water Production (approx 1994-Present)					124,394,588
Number of Producing Wells					
March		63			
April		64			
Number of Shut In Wells					
March		32			
April		34			
March Gas Production	278				
April Gas Production			149.153		
Bi-Monthly Gas Total				427.153	
Cumulative Nevada Gas Production (1988-Present)					357,513
Number of Producing Gas Wells					
March		4			
April		3			
Number of Shut In Gas Wells					
March		2			
April		3			

Remarks:

NEVADA OIL PATCH

Briefing from the Commission on Mineral Resources

DIVISION OF MINERALS

May / June 2014

PRODUCTION SUMMARY

Total Nevada oil production for the period:	55,099.60 bbls
Production for the same period last year:	55,272.29 bbls

PERMITTING

Permits to drill issued by NDOM in the period:	4
Permits issued for the same period last year:	0

RIG COUNT

Rotary rigs operating during the period:	0
Rotary rigs operating same period last year:	0

WELLS DRILLED OR DRILLING DURING THE PERIOD

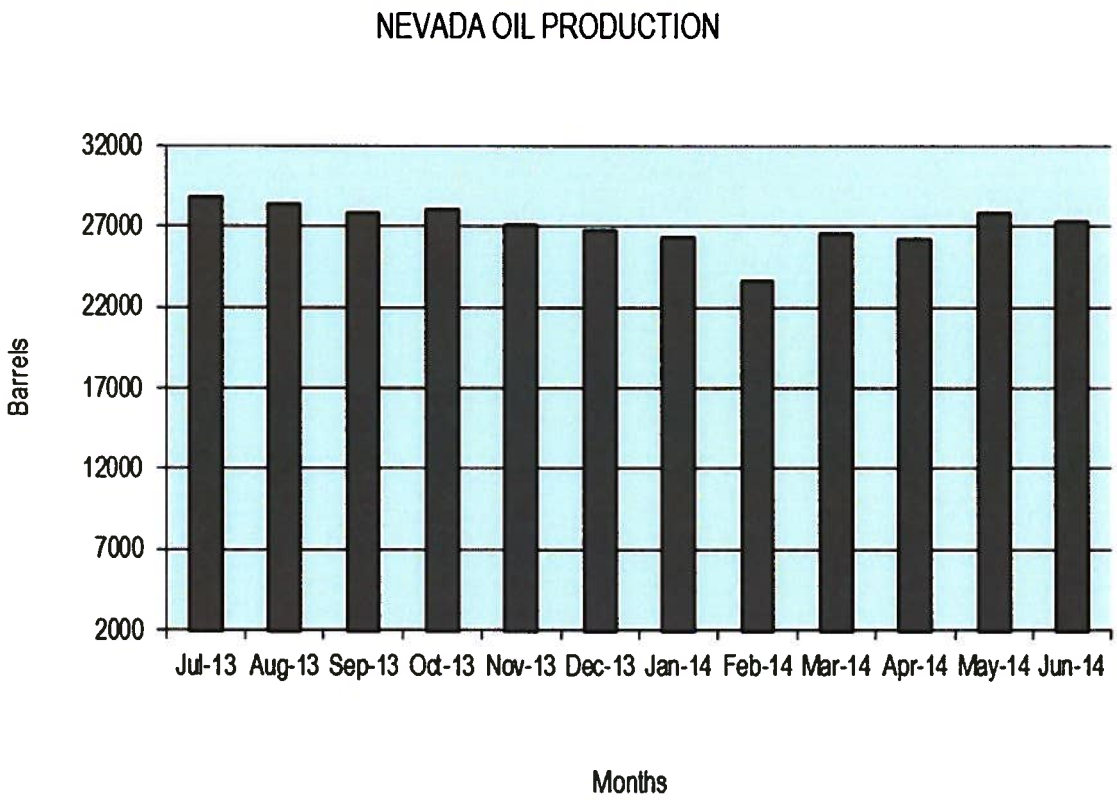

10/14/14

NEVADA OIL PRODUCTION
MAY / JUNE 2014

	MAY Barrels Oil	MAY Barrels H2O	Days	JUNE Barrels Oil	JUNE Barrels H2O	Days	Bi-Monthly Total Oil	Bi-Monthly Total H2O	Cumulative Total Oil	Cumulative Total H2O
EAGLE SPRINGS FIELD: FIRST PRODUCTION - MARCH, 1954 - NYE COUNTY										
Wesco / Kirkwood Oil & Gas										
15-35	15.00	158	4	10.00	91	2				
35-35	130.00	2,272	31	125.00	1,866	28				
62-35	0.00	0		0.00	0					
54-35	403.00	5,026	31	417.00	4,437	30				
64-35	0.00	0		0.00	0					
44-35	0.00	0		0.00	0					
1-36	0.00	0		0.00	0					
2-36	355.00	2,712	31	334.00	2,913	30				
4-36	0.00	0		0.00	0					
5-36	1,094.00	435	31	996.00	468	30				
13-36	0.00	0		0.00	0					
23-36	777.00	843	31	763.00	905	30				
24-36	0.00	0		0.00	0					
43-36	0.00	0		4.00	10	4				
55-35	0.00	0		0.00	0					
73-35	261.00	5,737	31	236.00	5,924	29				
74-35	0.00	0		0.00	0					
82-35	149.00	16,094	30	152.00	15,657	26				
83-35	80.00	3,194	16	77.00	3,481	16				
84-35	0.00	0		0.00	0					
	3,264.00	36,471		3,114.00	35,752		6,378.00	72,223		
TOTAL	3,264.00	36,471		3,114.00	35,752		6,378.00	72,223	5,593,305.00	9,603,592
Number of Producing Wells	9			10						
Number of Shut In Wells	11			10						
TRAP SPRING FIELD: FIRST PRODUCTION - NOVEMBER, 1976 - NYE COUNTY										
Makoil, Inc.										
24-3	0.00	0		11.00	0	1				
12-23	0.00	0		0.00	0					
12-24	308.57	310	31	290.39	287	30				
12-32	378.00	1,825	31	411.00	3,141	30				
12-33	0.00	0		0.00	0					
12-34	271.97	273	31	259.02	256	30				
12-42	0.00	0		0.00	0					
12-43	1,675.36	35	31	1,360.88	27	30				
13-11	0.00	0		0.00	0					
13-11R	238.35	2,156	31	230.69	2,052	30				
13-14	415.38	11,512	31	251.94	6,865	30				
13-21X	271.97	1,549	31	257.00	1,439	30				
13-24	39.56	17	4	40.47	17	4				
13-31	321.42	1,984	31	320.74	1,947	30				
13-32	470.76	4,033	31	470.49	3,964	30				
13-33	151.32	282	31	149.75	275	30				
13-41X	871.31	7,465	31	847.89	7,143	30				
13-42	90.99	6,944	31	91.06	6,833	30				
14-23	30.66	311	31	30.35	303	30				
14-24	0.00	0		0.00	0					

	MAY Barrels Oil	MAY Barrels H2O	Days	JUNE Barrels Oil	JUNE Barrels H2O	Days	Bi-Monthly Total Oil	Bi-Monthly Total H2O	Cumulative Total Oil	Cumulative Total H2O
Makoil, Inc.										
14-32	425.27	6,697	31	409.78	6,345	30				
14-34	0.00	0		0.00	0					
14-34X	180.00	1,111	31	180.10	1,093	30				
14-41	757.57	7,700	31	737.61	7,371	30				
14-44	332.30	12,765	31	271.17	10,253	30				
12-14	39.56	49	4	40.47	49	4				
2	785.70	319	31	783.00	304	30				
3	701.19	104,235	31	675.00	99,370	30				
8	15.09	17	13	12.00	15	11				
9	1,189.16	20,143	31	1,251.00	19,202	30				
16	301.82	18,803	31	303.00	17,926	30				
19	1,409.49	1,064	31	1,134.00	1,015	30				
23-41	54.33	6	31	51.00	6	30				
36-33	0.00	0		0.00	0					
	11,727.10	211,605		10,870.80	197,498		22,597.90	409,103		
Frontier Exploration										
13-1	226.00	183	31	216.00	178	30				
13-45	35.00	26	2	33.00	27	2				
13-46	0.00	0		0.00	0					
14-33	104.00	180	31	98.00	174	30				
14-42	131.00	344	31	117.00	332	30				
14-49	91.00	127	31	87.00	123	30				
14-49X	0.00	0		0.00	0					
	587.00	860		551.00	834		1,138.00	1,694		
TOTAL	12,314.10	212,465		11,421.80	198,332	0	23,735.90	410,797	15,349,010.60	49,631,545
Number of Producing Wells	31			32						
Number of Shut In Wells	10			9						
CURRANT FIELD: FIRST PRODUCTION - FEBRUARY, 1979 - NYE COUNTY										
Makoil, Inc.										
Currant #1	7.00	0	1	8.00	0	1				
TOTAL	7.00	0		8.00	0		15.00	0	2,290.00	2
Number of Producing Wells	1			1						
Number of Shut in Wells	0			0						
DUCKWATER CREEK FIELD: FIRST PRODUCTION - MAY, 1990 - NYE COUNTY										
Makoil, Inc.										
19-11	10.00	90	1	10.00	90	1				
TOTAL	10.00	90		10.00	90		20.00	180	19,195.00	75,681
Number of Producing Wells	1			1						
Number of Shut in Wells	0			0						

	MAY Barrels Oil	MAY Barrels H2O	Days	JUNE Barrels Oil	JUNE Barrels H2O	Days	Bi-Monthly Total Oil	Bi-Monthly Total H2O	Cumulative Total Oil	Cumulative Total H2O
BLACKBURN FIELD: FIRST PRODUCTION - APRIL, 1982 - EUREKA COUNTY										
Grant Canyon Oil & Gas										
#3	0.00	0		0.00	0					
#10	405.00	967	29	546.00	836	30				
#14	1,269.00	3,826	28	1,408.00	2,924	30				
#16	367.00	41	14	26.00	6,545	21				
#18	597.00	83,099	31	763.00	71,019	29				
#19	0.00	20,628		107.00	13,926	10				
#21	0.00	0		0.00	0					
TOTAL	2,638.00	108,561		2,850.00	95,250		5,488.00	203,811	5,526,820.00	34,903,241
Number of Producing Wells	4			5						
Number of Shut In Wells	3			2						
GRANT CANYON FIELD: FIRST PRODUCTION - SEPTEMBER, 1983 - NYE COUNTY										
Grant Canyon Oil & Gas										
#7	0.00	0		0.00	0					
#9	444.00	50	31	440.00	50	30				
#22-21	561.00	19,434	31	526.00	18,723	30				
#10	3,065.00	33,323	31	2,972.00	32,201	30				
TOTAL	4,070.00	52,807		3,938.00	50,974		8,008.00	103,781	21,377,097.00	9,297,418
Number of Producing Wells	3			3						
Number of Shut In Wells	1			1						
SPENCER FEDERAL LEASE: PRODUCTION - MAY, 1986										
TOTAL									86.00	
KATE SPRING FIELD: FIRST PRODUCTION - JANUARY, 1986 - NYE COUNTY										
Western General, Inc.										
Kate #1	300.00	3,000	5	300.00	3,000	5				
Kate #1A	1,107.00	13,750	26	1,760.00	13,511	25				
Kate #1C	0.00	0		0.00	0					
Taylor #1	193.00	8,473	30	249.00	7,340	30				
Taylor #2	0.00	0		0.00	0					
	1,600.00	25,223		2,309.00	23,851		3,909.00	49,074		
Makoil Inc.										
#12-2	487.09	9,031	31	610.48	9,330	30	1,097.57	18,361		
TOTAL	2,087.09	34,254		2,919.48	33,181		5,006.57	67,435	2,496,216.36	9,397,336
Number of Producing Wells	4			4						
Number of Shut In Wells	2			2						
TOMERA RANCH FIELD: FIRST PRODUCTION - DECEMBER, 1987 - EUREKA COUNTY										
Andromeda Oil / Neuhaus/Winn Expl.										
#3	218.00	0		150.00	0	30				
33-2RR	0.00	0								
TOTAL	218.00	0		150.00	0		368.00	0	48,563.00	505,881
Number of Producing Wells	1			1						
Number of Shut In Wells	1			1						

	MAY Barrels Oil	MAY Barrels H2O	Days	JUNE Barrels Oil	JUNE Barrels H2O	Days	Bi-Monthly Total Oil	Bi-Monthly Total H2O	Cumulative Total Oil	Cumulative Total H2O
NORTH WILLOW CREEK: FIRST PRODUCTION - APRIL, 1988 - EUREKA COUNTY										
Wesco/ Kirkwood Oil & Gas										
1-27	0.00	0		0.00	0					
6-27	0.00	0		0.00	0					
TOTAL	0.00	0		0.00	0		0.00	0	51,142.00	3,983
Number of Producing Wells	0			0						
Number of Shut In Wells	2			2						
THREE BAR FIELD: FIRST PRODUCTION - MARCH, 1990 - EUREKA COUNTY										
TOTAL									23,837.00	5,958
SANS SPRING FIELD: FIRST PRODUCTION - MARCH, 1993 - NYE COUNTY										
Grant Canyon Oil & Gas	formerly Breck Energy									
5-14	0.00	0		0.00	0					
12-14	0.00	0		0.00	0					
5-14A	95.00	0	3	292.00	0	3				
TOTAL	95.00	0		292.00	0		387.00	0	278,203.00	4,205,523
Number of Producing Wells	1			1						
Number of Shut In Wells	2			2						
BACON FLAT FIELD: FIRST PRODUCTION - JANUARY, 1981 - NYE COUNTY										
Grant Canyon Oil & Gas	formerly Breck Energy									
#23-17	0.00	0		0.00	0					
23-17A	515.00	155	31	534.00	150	30				
TOTAL	515.00	155		534.00	150		1,049.00	305	1,051,534.00	433,678
Number of Producing Wells	1			1						
Number of Shut In Wells	1			1						
GHOST RANCH FIELD: FIRST PRODUCTION - AUGUST, 1996 - NYE COUNTY										
Wesco / Kirkwood Oil & Gas										
#38-35	230.00	14,097	31	218.00	12,992	30				
#48-35	211.00	13,724	31	199.00	12,648	30				
#47-35	396.00	10,210	31	373.00	9,410	30				
	837.00	38,031		790.00	35,050					
Makoil										
#2-21X	481.79	9,110	31	452.36	8,982	30				
TOTAL	1,318.79	47,141		1,242.36	44,032		2,561.15	91,173	652,447.80	6,746,336
Number of Producing Wells	4			4						
Number of Shut In Wells	0			0						
SAND DUNE FIELD: FIRST PRODUCTION- JANUARY, 1998 - NYE COUNTY										
Wesco / Kirkwood Oil & Gas										
#88-35	893.00	642	31	811.00	689	30				
TOTAL	893.00	642		811.00	689		1,704.00	1,331	161,187.00	576,928
Number of Producing Wells	1			1						
Number of Shut In Wells	0			0						

	MAY Barrels Oil	MAY Barrels H2O	Days	JUNE Barrels Oil	JUNE Barrels H2O	Days	Bi-Monthly Total Oil	Bi-Monthly Total H2O	Cumulative Total Oil	Cumulative Total H2O
DEADMAN CREEK - FIRST PRODUCTION - MAY, 1997 - ELKO COUNTY										
TOTAL									367.00	
TOANO DRAW FIELD: FIRST PRODUCTION - JANUARY, 2007 - ELKO COUNTY										
TOTAL									1,964.00	29,121
HUMBOLDT FIELD: FIRST PRODUCTION - APRIL, 2014 - ELKO COUNTY										
Noble Energy										
#M2C-M2-21B	378.98	0	31	0.00	0					
TOTAL	378.98	0		0.00	0		378.98	0	0	0
Number of Producing Wells	1			0						
Number of Shut In Wells	0			1						

NEVADA GAS PRODUCTION JANUARY / FEBRUARY, 2012

KATE SPRING FIELD: FIRST PRODUCTION - NOVEMBER, 1988

	MAY MCF	JUNE MCF	Bi-Monthly Total	Cumulative Total
Makoil				
12-2	97	97	194	
Western General				
Kate 1	20	30	50	
Kate 1A	114	166	280	
Kate 1C	0	0	0	
Taylor 1	18	23	41	
Taylor 2	0	0	0	
Total	249	316	565	358,078
Number of Producing Wells	4	4		
Number of Shut In Wells	2	2		

SUMMARY: NEVADA OIL AND GAS PRODUCTION

May Oil Production	27,808.96				
June Oil Production		27,290.64			
Bi-Monthly Oil Total			55,099.60		
Cumulative Nevada Oil Production (1954-Present)				52,623,187.74	
Bi-Monthly H2O Total			951,036		
Cum. Water Production (approx 1994-Present)					125,345,624
Number of Producing Wells					
March	62				
April	68				
Number of Shut In Wells					
March	33				
April	31				
May Gas Production	249				
June Gas Production		316			
Bi-Monthly Gas Total			565		
Cumulative Nevada Gas Production (1988-Present)				358,078	
Number of Producing Gas Wells					
May	4				
June	4				
Number of Shut In Gas Wells					
May	2				
June	2				

Remarks: